

APPENDIX E-23 Recreation Study Report



Recreation Report for the Gile Flowage Storage Project (FERC Project No. 15055)

Prepared for

Northern States Power Company
a Wisconsin Corporation
P.O. Box 8
Eau Claire, Wisconsin 54702

Prepared by

EA Engineering, Science, and Technology, Inc., PBC
444 Lake Cook Road, Suite 18
Deerfield, IL 60015

March 2023
Version: Updated Study Report
EA Project No. 16154.01

This page intentionally left blank

CONTENTS

| | <u>Page</u> |
|---|-------------|
| LIST OF FIGURES | iii |
| LIST OF TABLES..... | iv |
| LIST OF ACRONYMS AND ABBREVIATIONS | v |
| 1. INTRODUCTION | 1-1 |
| 2. METHODS | 2-1 |
| 2.1 RECREATION INVENTORY..... | 2-1 |
| 2.2 FACILITY CONDITION ASSESSMENT..... | 2-1 |
| 2.3 RECREATION SPOT COUNTS | 2-2 |
| 2.3.1 Evaluation of Existing Recreation on Undeveloped Islands..... | 2-2 |
| 2.4 RECREATION USE SURVEY..... | 2-2 |
| 3. DESCRIPTIONS OF RECREATIONAL FACILITIES AT GILE FLOWAGE | 3-1 |
| 3.1 GILE PARK..... | 3-1 |
| 3.2 GILE DAM CANOE PORTAGE..... | 3-1 |
| 3.3 SUCKER HOLE LANDING..... | 3-1 |
| 3.4 TOWN OF PENCE LANDING..... | 3-1 |
| 3.5 COUNTY HIGHWAY C LANDING | 3-1 |
| 4. RESULTS OF RECREATION INVENTORY AND CONDITION ASSESSMENTS.. | 4-1 |
| 4.1 GILE PARK..... | 4-1 |
| 4.2 GILE DAM CANOE PORTAGE..... | 4-1 |
| 4.3 SUCKER HOLE LANDING..... | 4-2 |
| 4.4 TOWN OF PENCE LANDING..... | 4-2 |
| 4.5 COUNTY HIGHWAY C LANDING | 4-3 |
| 4.6 SUMMARY | 4-3 |
| 5. SUMMARY OF RECREATIONAL USE..... | 5-1 |
| 5.1 SPOT COUNTS..... | 5-1 |
| 5.2 RECREATIONAL USER INTERVIEWS | 5-2 |
| 5.3 ISLAND SURVEY..... | 5-11 |
| 5.4 PROJECTED USE..... | 5-13 |
| 6. CONCLUSIONS..... | 6-1 |
| 7. REFERENCES | 7-1 |

Contents (Cont.)

- Appendix 1. Field Forms
- Appendix 2. Recreation Inventory Photolog
- Appendix 3. Recreation Inventory and Assessment Raw Datasheets
- Appendix 4. Spot Count Raw Datasheets
- Appendix 5. Recreation User Interview Raw Datasheets
- Appendix 6. Island Survey Photolog
- Appendix 7. Island Survey Spot Count Raw Datasheets
- Appendix 8. Island Survey Recreation User Interview Raw Datasheet

LIST OF FIGURES

| <u>Number</u> | <u>Title</u> |
|---------------|---|
| Figure 1-1 | Gile Flowage Recreation Survey Study Area 1-2 |
| Figure 2-1. | Undeveloped Islands, Gile Flowage (north) 2-3 |
| Figure 2-2. | Undeveloped Islands, Gile Flowage (south) 2-4 |

LIST OF TABLES

| <u>Number</u> | <u>Title</u> | |
|---------------|---|------|
| Table 2-1. | Recreation Use Survey Schedule..... | 2-5 |
| Table 5-1. | Recreational use based on vehicle spot counts, Gile Flowage (January, May-October 2022) | 5-1 |
| Table 5-2. | Recreational use based on user spot counts, Gile Flowage (January, May-October 2022) | 5-2 |
| Table 5-3. | Recreational use based on user interviews, Gile Flowage (January, May-October 2022) | 5-3 |
| Table 5-4. | Recreational use by type of day, Gile Flowage (January, May - October 2022).... | 5-3 |
| Table 5-5. | Respondent Frequency of Visits to Gile Flowage (January, May - October 2022) | 5-4 |
| Table 5-6. | Type of recreational user group based on interviews, Gile Flowage (January, May-October 2022) | 5-4 |
| Table 5-7. | Respondent duration of visit to Gile Flowage (January, May - October 2022) | 5-5 |
| Table 5-8. | Activities during current visit to Gile Flowage (January, May - October 2022) | 5-5 |
| Table 5-9. | Visit to Gile Flowage during the past twelve months (2021-2022) | 5-6 |
| Table 5-10. | Activities during visits to Gile Flowage over the past twelve months | 5-6 |
| Table 5-11. | Respondent Rating of Gile Flowage Low Water Impact | 5-7 |
| Table 5-12. | Dock depth measurements, Gile Flowage (May-October 2022)..... | 5-8 |
| Table 5-13. | Summary of comments received from interviews, Gile Flowage (January, May-October 2022), Subject (number of comments)..... | 5-10 |
| Table 5-14. | Island survey Gile Flowage, 4 July 2022 | 5-11 |
| Table 5-15. | Available parking Gile Flowage recreation locations. | 5-13 |
| Table 5-16. | Average parking capacity (%) used in 2022 and projected capacity (%) used. ... | 5-14 |

LIST OF ACRONYMS AND ABBREVIATIONS

ATV – All terrain vehicle

FERC, Commission – Federal Energy Regulatory Commission

FLA – Final License Application

GPS – Global Positioning System

Hwy – Highway

NSPW, Applicant – Northern States Power Company-a Wisconsin Corporation

This page intentionally left blank

1. INTRODUCTION

Northern States Power Company-a Wisconsin Corporation (NSPW or Applicant), owns and operates the Gile Flowage Storage Reservoir Project (FERC Project No. 15055). The Gile Flowage Storage Reservoir Project (Gile Flowage or, Project) is located on the West Fork of the Montreal River in Iron County, Wisconsin and currently operates under a permit issued by the Public Service Commission of Wisconsin. The purpose of the Project is to augment flow in the West Fork of the Montreal River during low flow periods for hydroelectric generation at NSPW's two downstream projects, the Saxon Falls Hydroelectric Project (Saxon Falls) and the Superior Falls Hydroelectric Project (Superior Falls). Both downstream projects are licensed by the Federal Energy Regulatory Commission (FERC or Commission).

NSPW is in the process of applying for an original license from the FERC to continue to operate and maintain the Project. To obtain a License, NSPW must submit a Final License Application (FLA) to FERC no later than August 18, 2023. The FLA, in part, must include an evaluation of the existing recreational facilities associated with the Project along with any potential recreation enhancements.

Gile Flowage is a 3,138-acre flowage located in northern Iron County, Wisconsin, (Figure 1-1). NSPW retains the right to draw down the flowage 15 feet from its normal full pool elevation (1490.0'). The Flowage features 26 miles of shoreline, numerous islands, and a maximum depth of 25 feet. The entire shoreline is encompassed within the proposed Project boundary.

There are ample opportunities for fishing, wildlife viewing, and water sports on the Gile Flowage. The Project is a popular ice fishing, snowmobiling, and ATV destination during the winter. In summer, sportfishing, pleasure boating, and swimming are popular activities. Existing recreation facilities within the proposed Project boundary are shown in Figure 1-1 and described below.

The goals of the 2022 Gile Flowage Recreation Study were to:

- obtain a subjective assessment of recreation facility conditions and needed enhancements;
- determine capacity of existing facilities to address current and future user demand; and
- provide sufficient information for making recreation enhancement recommendations.

The results of the Gile Flowage Recreation Study are presented herein and include the following items:

- recreation counts based on the data collected in 2022;
- recreation trends by activity and season;
- a discussion of the adequacy of the recreational facilities in the project area to meet recreational demand;
- recommendations to accommodate recreational needs in the project area.

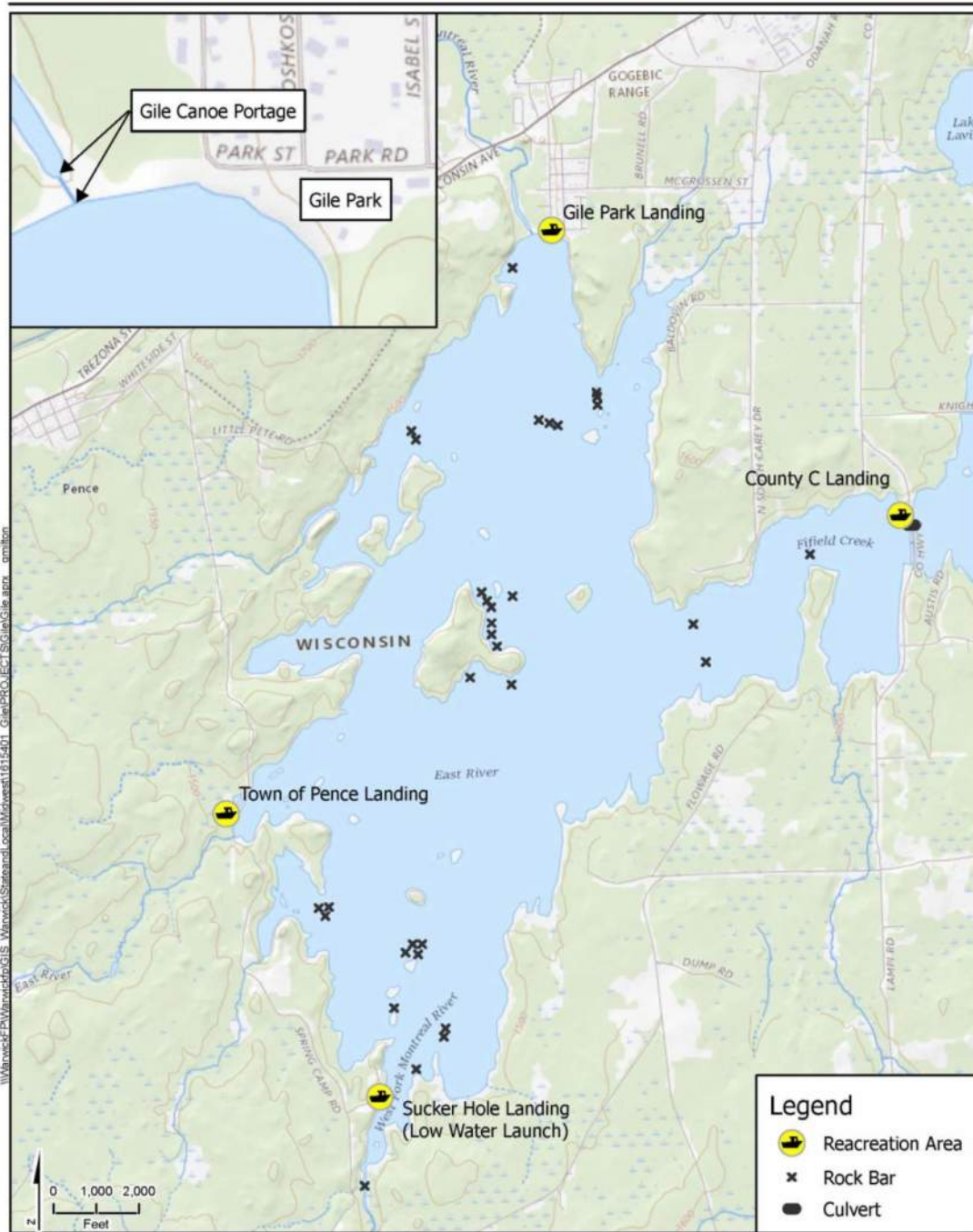


Figure 1-1 Gile Flowage Recreation Survey Study Area.

2. METHODS

This section describes the methods used to collect, summarize, and extrapolate the recreation data collected in 2022. Each subsection focuses on the different types of data and information collected.

2.1 RECREATION INVENTORY

An inventory of public and private recreational facilities on the Gile Flowage was created using maps and aerial images of the area, internet resources, and interviews. Section 3 describes each of the following public recreational facilities:

- Gile Park
- Gile Dam Canoe Portage
- Sucker Hole Landing
- Town of Pence Landing
- County Hwy C Landing

The recreation facilities were inventoried during one of the recreational use surveys using the forms attached as Appendix 1 to collect information on recreation amenities and capacity. The following types of information were recorded:

- 1) The entity responsible for operation and maintenance of the recreation facility.
- 2) Identification of whether the facility is a proposed project or non-project recreation facility.
- 3) The seasons/hours of operation.
- 4) The primary type(s) of recreation provided at the site.
- 5) Existing sanitation facilities (if any).
- 6) Type of vehicle access and parking capacity (if any).
- 7) The presence and type (if any) of barrier-free facilities.
- 8) The GPS location of the facility.
- 9) The type and number of amenities at each site and their location in respect to the proposed Project boundary.
- 10) Photographs of the recreation site, each amenity, each sign, the entryways to primary recreation sites from the main road(s), and any adverse impacts from the site on the resources, including shoreline erosion.
- 11) The minimum water elevation adequate recreation use is observed for existing recreation features including boat landings, docks, piers, etc.

2.2 FACILITY CONDITION ASSESSMENT

The condition of each facility (including recreational wayfinding signs and interpretive signs) and its immediate vicinity were assessed during one of the site visits. Each facility was assigned a rating according to the following scale:

- 1) Not Usable and Needs Replacement

- 2) Needs Repair
- 3) Needs Maintenance or Cleaning
- 4) Good Working Condition (does not need any attention)
- 5) Facility Lacking; need to install facility or otherwise add enhancement (identify item)

If a rating warranted additional attention, that specific item was noted on the form.

2.3 RECREATION SPOT COUNTS

When first arriving at each recreation site where recreation use surveys were collected, a spot count was conducted using the form enclosed in Appendix 1. The information was then statistically analyzed to develop recreational use figures which are summarized in Section 5.1 by season and type of activity.

2.3.1 Evaluation of Existing Recreation on Undeveloped Islands

There are 43 undeveloped islands within the proposed Project boundary (Figures 2-1 and 2-2). Recreation activities occurring on privately owned islands were not evaluated as part of this study. Islands owned by either the Applicant or public were evaluated for existing recreational use during the July 4th holiday weekend, when use was expected to be higher. During the assessment, the surveyors examined each island for evidence of recreational use including the beaching or mooring of boats, shore fishing, picnicking, and camping. The location of any erosion caused by recreation access and any recreational user-developed facilities present (i.e., fire pits, campsites, signs) was also documented. The type of recreation access, existing user-developed facilities, and recreation-caused erosion sites are summarized in Section 3. Recreation spot counts and recreation surveys were also conducted on each island that had recreationists present at the time of the survey.

2.4 RECREATION USE SURVEY

Recreation use surveys were conducted at each of the recreation sites listed in Section 2.1. The surveys lasted a minimum of two hours per site and were conducted between the hours of 7:00 a.m. and 7:00 p.m. Surveys were completed on a rotating schedule to avoid them from being conducted at the same time of the day and to account for time-of-day use patterns. The survey instrument included in Appendix 1 was administered to gather opinions about the existing recreation facilities and opportunities. The surveyor recorded the number of people in a party, their primary reason for visiting the site, their perception of level of use, and their opinions with regard to the amount and types of recreation opportunities offered within the proposed Project boundary. The recreation use surveys were conducted according to the following schedule in Table 2-1. The recreation surveys provided the information necessary to determine the use at each site as well as use overall for Gile Flowage. In addition to current recreational use, these data were combined with 2020 United States Census Bureau data on local population growth to examine projected use of the Gile Flowage recreational resources as it relates to capacity.

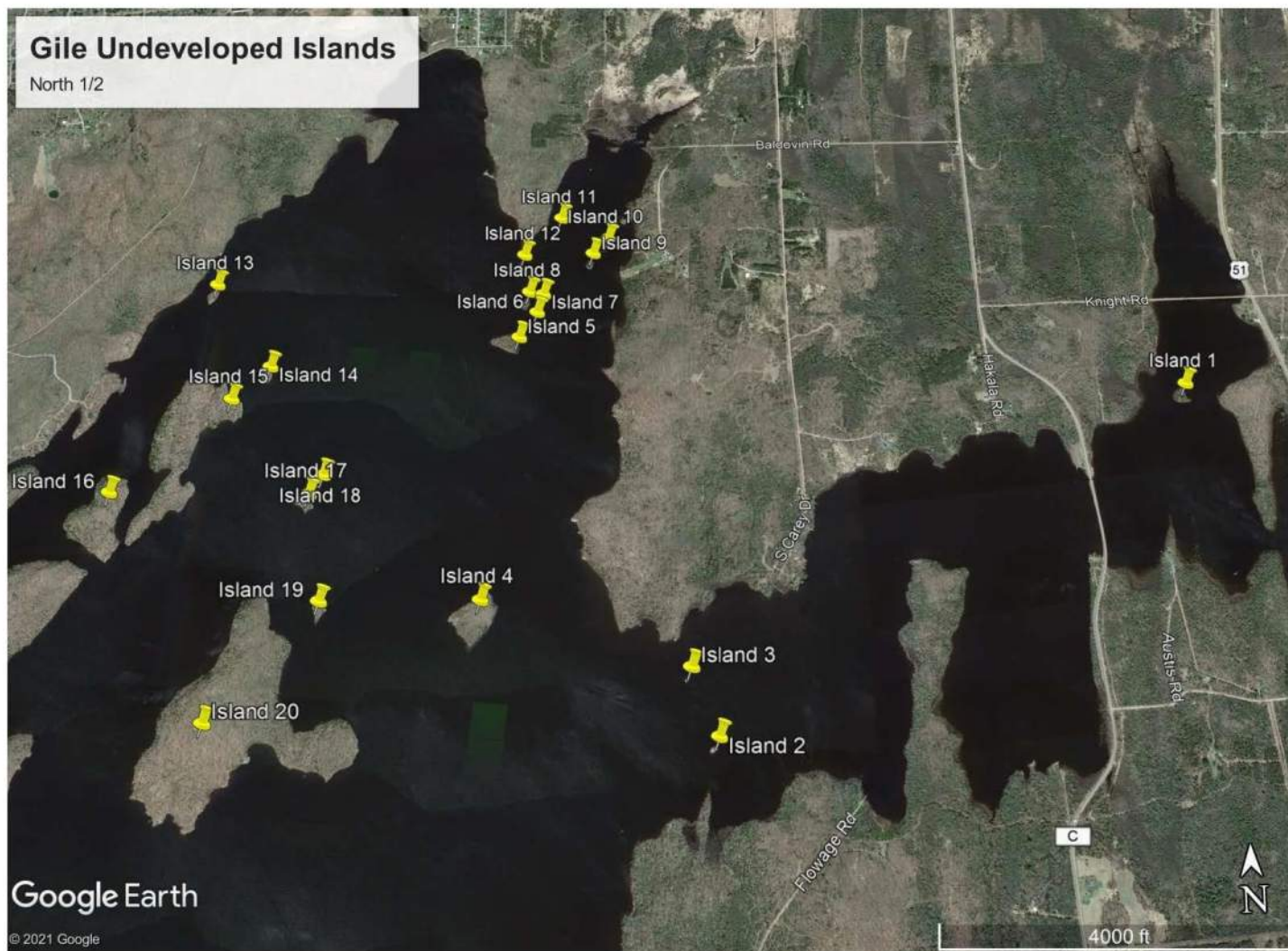


Figure 2-1. Undeveloped Islands, Gile Flowage (north)

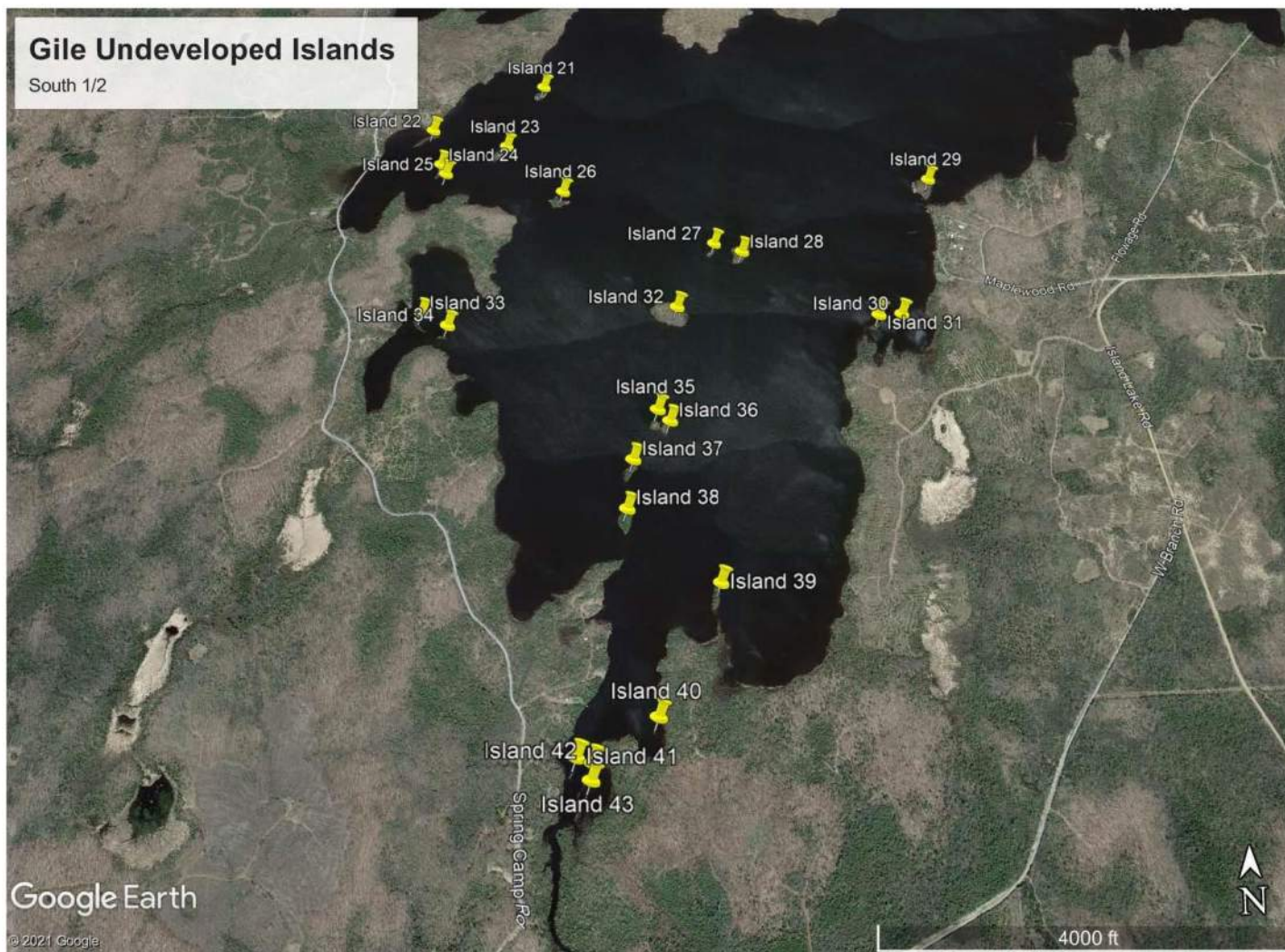


Figure 2-2. Undeveloped Islands, Gile Flowage (south)

Table 2-1. Recreation Use Survey Schedule.

| Survey Month/Season | Recurrence Interval |
|----------------------------|--|
| May | Two randomly selected weekend days. Two randomly selected non-holiday weekend days. One day during Memorial Day weekend. |
| June | Two randomly selected weekdays. Two randomly selected weekend days. |
| July | Two randomly selected weekdays. Two randomly selected non-holiday weekend days. One day during July 4th weekend. |
| August | Two randomly selected weekdays. Two randomly selected weekend days. |
| September | Two randomly selected weekdays. Two randomly selected non-holiday weekend days. One day during Labor Day weekend. |
| October | Two randomly selected weekdays. Two randomly selected weekend days. |
| January | Two randomly selected weekdays. Two randomly selected weekend days. |

3. DESCRIPTIONS OF RECREATIONAL FACILITIES AT GILE FLOWAGE

The public recreational facilities listed in the approved study plan are described below along with a discussion of their use and adequacy. Facility locations are depicted in Figure 1-1.

3.1 GILE PARK

Gile Park Landing is located on the north end of the flowage just east of the Gile Dam (Figure 1-1). The landing provides a two-lane concrete boat ramp with a courtesy pier located between the lanes. The parking lot can accommodate up to eight vehicles with trailers and up to four vehicles without trailers. The park also includes a picnic area with tables, fireplace, drinking water, pavilion, restrooms, changing rooms, playground facilities, a swimming beach, and shoreline fishing. The facility is owned and maintained by the City of Montreal.

3.2 GILE DAM CANOE PORTAGE

The Gile Dam is located immediately west of Gile Park (Figure 1-1). The canoe portage take-out is located just east of the dam spillway. Upon disembarking, paddlers cross over the low rise of the earthen dam approximately 115 feet to the downstream put-in on the West Fork of the Montreal River. There is no designated parking besides Gile Park and along Park Street and Nimikon Avenue. The canoe portage is open year-round and accessible 24-hours per day. The canoe portage is maintained by NSPW.

3.3 SUCKER HOLE LANDING

Sucker Hole landing is located on the south end of the Project reservoir near the mouth of the West Fork of the Montreal River (Figure 1-1). The landing serves as a low water access point and provides a single-lane boat ramp composed of concrete planks with a gravel driveway and parking lot. The parking lot can accommodate up to four vehicles with trailers with additional parking along the access road. A kiosk provides information about invasive species and fishing regulations. The landing is open year-round and accessible 24-hours per day. Sucker Hole landing is owned and maintained by Iron County.

3.4 TOWN OF PENCE LANDING

The Town of Pence landing, also known as Spring Camp landing, is located on the west shoreline, midway along the reservoir (Figure 1-1). The landing consists of a single lane concrete boat ramp with a gravel parking area along the shoulder of Spring Camp Road. The parking area can accommodate up to two vehicles with trailers. A kiosk provides information about invasive species and local fishing regulations. The landing is open year-round and accessible 24-hours per day. The landing is owned and maintained by the Town of Pence.

3.5 COUNTY HIGHWAY C LANDING

The County Highway C Landing is located on the west side of the highway along the east side of the reservoir, approximately 0.5 miles south of the intersection of County Highway C and Knight Road (Figure 1-1). The landing features a two-lane boat ramp composed of concrete planks and a

courtesy pier between lanes. The landing also provides a large gravel parking lot capable of accommodating 15-20 vehicles with trailers. The landing is open year-round and accessible 24-hours per day. The County C landing is owned and maintained by Iron County.

4. RESULTS OF RECREATION INVENTORY AND CONDITION ASSESSMENTS

4.1 GILE PARK

Condition of Amenities

The condition of all Gile Park amenities as described in Section 3.1 was assessed as being in good working condition in 2022. Photographs (1-30) of the amenities are included in Appendix 2. Information on the minimum water elevation necessary for adequate recreation use is shown in Table 5-12.

Parking

The Gile Park parking lot is paved with parking for eight vehicles with trailers and an additional five vehicles without trailers. One vehicle without a trailer parking stall near the southwest portion of the parking lot, near the restrooms, is designated as handicap.

Signage

Signage at Gile Park includes regulation (e.g., fishing limits, invasive species removal, launch fee), directional, and interpretive signs. The signage in the park was considered to be in good condition during 2022. However, there are no signs directing people on approach to the park in Gile or on the highway.

4.2 GILE DAM CANOE PORTAGE

Condition of Amenities

The Gile Dam Canoe Portage amenities described in Section 3.2 were evaluated as being in need of maintenance. Photos 31 through 54 of Appendix 2 depict the amenities at the Gile Dam Canoe Portage.

Parking

While individuals have been observed parking in front of the Gile Dam access gate, there are no designated parking spaces for the Gile Dam Canoe Portage, however, the site is immediately adjacent to Gile Park and vehicle parking is available there as well as along Park Street and Nimikon Avenue.

Signage

Canoe portage signage consists of a sign identifying the waterbody as Gile Flowage as well as a directional sign upstream of the dam that guides paddlers to the take-out. The take-out is immediately east of the spillway. While the existing signage is in good condition, a lack of directional signage for paddlers resulted in a “in need of maintenance” rating.

4.3 SUCKER HOLE LANDING

Condition of Amenities

The Sucker Hole Landing amenities described in Section 3.3 were assessed as being in good condition during 2022. Photographs 55 through 66 of Appendix 2 depict the amenities at the facility. The Sucker Hole Landing is also known as the Low Water Landing on a boat landing map provided by Friends of the Gile Flowage. Information on the minimum water elevation for adequate recreation use is shown in Table 5-12.

Parking

The Sucker Hole landing parking lot is unpaved with room for four vehicles with trailers. There are no designated parking spaces.

Signage

The Sucker Hole landing signage consists of regulation (e.g., fishing limits, invasive species removal) and interpretive signage in or adjacent to a kiosk. All current signage was deemed in good condition. However, the signage was assessed as being in need of maintenance because a lack of directional signage from Spring Camp Road makes it difficult to locate the boat launch.

4.4 TOWN OF PENCE LANDING

Condition of Amenities

The amenities at the Town of Pence landing, as described in Section 3.4, were assessed as being in good condition during 2022. Photographs 67 through 76 of Appendix 2 depict the amenities at the facility. As shown in Table 5-12, the minimum water elevation for adequate recreation use is lower than the County Highway C Landing.

Parking

There are no designated parking spaces at Town of Pence landing, but the available space can accommodate two vehicles with trailers. Occasionally, vehicles with or without trailers park on the shoulder of Spring Camp Road.

Signage

All signage associated with the Town of Pence landing was rated as being in good condition. Signage includes directional signs located on Spring Camp Road from both approaches that notify motorists that they are approaching a public boat landing. Additionally, regulation and interpretive signage is provided in a kiosk that is adjacent to the boat ramp.

4.5 COUNTY HIGHWAY C LANDING

Condition of Amenities

The condition of the amenities at the County Highway C landing described in Section 3.5 was assessed as being in good condition during 2022. Photographs 77 through 90 of Appendix 2 depict the amenities at the facility. Information on the minimum water elevation for adequate recreation use is shown in Table 5-12.

Parking

The County Highway C landing parking lot is unpaved with room for 20 vehicles with trailers. There are no designated parking spaces at the County Highway C landing.

Signage

Signage at County Highway C landing includes regulation, directional, and interpretive signs. The signs were considered to be in good condition during 2022.

4.6 SUMMARY

The existing amenities of the five surveyed recreation resources on Gile Flowage were generally rated as in good condition (Appendix 3). The two exceptions were associated with Gile Dam Canoe Portage and Sucker Hole landing. Both facilities received a rating of “in need of maintenance” due to a lack of directional signage.

This page intentionally left blank

5. SUMMARY OF RECREATIONAL USE

5.1 SPOT COUNTS

The 31 recreational surveys conducted at Gile Flowage between 23 January and 20 October 2022 resulted in 155 spot count reports across the five surveyed locations. These spot counts observed 297 vehicles and 420 users total (Tables 5-1 and 5-2, Appendix 4). The average spot count for the 31 surveys was 9.58 vehicles and 13.55 users per location. Gile Park was slightly higher than County Highway C landing in terms of both vehicle and user visits. These two facilities had spot counts that were substantially greater than the remaining three locations.

Among the seven months surveyed, January had the fewest total and average visits by vehicle and recreational user (Tables 5-1 and 5-2). July had the highest number of vehicle counts but the greatest number of users observed was in August. Gile Park had the highest number vehicle counts in January, May, July, September, and October. Gile Park also had the highest number of user counts in each month except June. County Highway C landing was highest for vehicle counts in June and August, and highest for user counts in June.

Table 5-1. Recreational use based on vehicle spot counts, Gile Flowage (January, May-October 2022)

| Month | Surveys | Gile Park | Gile Dam Canoe Portage | Sucker Hole Landing | Town of Pence Landing | County Hwy C Landing | Total by Month | Average by Month & No. Surveys |
|--------------|-----------|------------|------------------------|---------------------|-----------------------|----------------------|----------------|--------------------------------|
| January | 4 | 4 | 0 | 2 | 2 | 2 | 10 | 2.50 |
| May | 5 | 19 | 0 | 10 | 1 | 14 | 44 | 8.80 |
| June | 4 | 16 | 2 | 1 | 5 | 33 | 57 | 14.25 |
| July | 5 | 39 | 0 | 2 | 8 | 24 | 73 | 14.60 |
| August | 4 | 22 | 1 | 1 | 8 | 25 | 57 | 14.25 |
| September | 5 | 24 | 1 | 3 | 3 | 10 | 41 | 8.2 |
| October | 4 | 12 | 0 | 0 | 2 | 1 | 15 | 3.75 |
| Total | 31 | 136 | 4 | 19 | 29 | 109 | 297 | 9.58 |

Table 5-2. Recreational use based on user spot counts, Gile Flowage (January, May-October 2022)

| Month | Surveys | Gile Park | Gile Dam Canoe Portage | Sucker Hole Landing | Town of Pence Landing | County Hwy C Landing | Total by Month | Average by Month & No. Surveys |
|--------------|-----------|------------|------------------------|---------------------|-----------------------|----------------------|----------------|--------------------------------|
| January | 4 | 4 | 0 | 2 | 2 | 2 | 10 | 2.50 |
| May | 5 | 19 | 3 | 18 | 1 | 14 | 55 | 11.00 |
| June | 4 | 16 | 2 | 2 | 5 | 33 | 58 | 14.50 |
| July | 5 | 53 | 3 | 2 | 12 | 34 | 104 | 20.80 |
| August | 4 | 43 | 3 | 9 | 16 | 42 | 113 | 28.25 |
| September | 5 | 39 | 2 | 3 | 4 | 12 | 60 | 12.00 |
| October | 4 | 16 | 0 | 0 | 2 | 2 | 20 | 5.00 |
| Total | 31 | 153 | 50 | 36 | 42 | 139 | 420 | 13.55 |

In addition to instantaneous site counts of vehicles and recreation users at each location, the spot count forms identified 11 specific recreational activities and one “other” category (Appendix 1). These activities ranged from ATV/Snowmobiling and various types of boating to hiking/jogging/walking and wildlife viewing. Recreation users were observed participating in all but one of the activities; bicycling. The majority of recreationist during the winter were listed under “other” and were all participating in ice fishing while from May to October, the primary activity of most visitors was boat fishing.

5.2 RECREATIONAL USER INTERVIEWS

This section provides a brief summary of the interviews with recreational users on the recreational facilities and opportunities on Gile Flowage (Appendix 5). The 31 recreational surveys conducted on Gile Flowage between January and October 2022 yielded 168 total users interviewed among the five locations (Table 5-3)

**Table 5-3. Recreational use based on user interviews,
Gile Flowage (January, May-October 2022)**

| Month | Surveys | Gile Park | Gile Dam Canoe Portage | Sucker Hole Landing | Town of Pence Landing | County Hwy C Landing | Total by Month | Average by Month & No. Surveys |
|--------------|-----------|-----------|------------------------|---------------------|-----------------------|----------------------|----------------|--------------------------------|
| January | 4 | 6 | 0 | 0 | 1 | 1 | 8 | 2.00 |
| May | 5 | 15 | 5 | 9 | 3 | 16 | 48 | 9.60 |
| June | 4 | 10 | 2 | 2 | 0 | 10 | 24 | 6.00 |
| July | 5 | 12 | 0 | 1 | 6 | 10 | 29 | 5.80 |
| August | 4 | 16 | 2 | 2 | 5 | 11 | 36 | 9.00 |
| September | 5 | 11 | 1 | 2 | 2 | 1 | 17 | 3.40 |
| October | 4 | 4 | 0 | 1 | 0 | 1 | 6 | 1.50 |
| Total | 31 | 74 | 10 | 17 | 17 | 50 | 168 | 5.42 |

Gile Park produced the most recreational user interviews followed by County Highway C landing while the fewest interviews were conducted at Gile Dam Canoe Portage. The most interviews by month were conducted in May, which also produced the highest average number of interviews per survey event. August yielded the second highest number of interviews and average number of interviews.

Weekends produced more than twice the interviews compared to weekdays (Table 5-4).

**Table 5-4. Recreational use by type of day,
Gile Flowage (January, May - October 2022)**

| Season | Month | Weekday | Weekend |
|--------|---------------------|-------------|-------------|
| Winter | January | 3 | 5 |
| Spring | May | 19 | 29 |
| | June | 4 | 20 |
| Summer | July | 7 | 22 |
| | August | 9 | 27 |
| | September | 4 | 13 |
| Fall | October | 5 | 1 |
| Year | Total | 51 | 117 |
| | # Days | 14 | 17 |
| | Ave. Per Day | 3.64 | 6.88 |

Seasonally, the four surveys in January yielded eight interviews or two per event. Spring (May and June) collectively had 72 of the 168 total interviews and Summer (July, August, and September) produced 82 interviews. Fall (October) had 6 of the 168 total interviews.

In terms of visit frequency, most respondents (137 or 81.5%) considered themselves regular visitors that visited three or more times per year.

Table 5-5. Respondent Frequency of Visits to Gile Flowage (January, May - October 2022)

| Frequency of Visits | Number of Responses. |
|---------------------|----------------------|
| Regular | 137 |
| Occasional | 14 |
| Infrequent | 6 |
| First | 11 |
| Total | 168 |

Of the 168 respondents, 62.5% (n=105) were from immediately local zip codes (i.e., Ironwood 49938, Hurley 54534, Montreal 54525, Pence 54550, and Iron Belt 54536) while 73% stated that they traveled less than 50 miles to visit Gile Flowage. Among those that traveled to the Gile Flowage area from more than 50 miles, 26% (n=43) stated they were staying the night and of those, 77% (n=33) were staying in a vacation or rental home. Among the respondents, 74% (n=125) stated they were going home after their visit.

Recreational users were mostly represented as adult groups (41.7%) or individuals (32.7%) during the survey (Table 5-6). Family groups were a distant third. All group types except youth groups were observed at all five Gile Flowage recreation sites in 2022.

Table 5-6. Type of recreational user group based on interviews, Gile Flowage (January, May-October 2022)

| User Group Type | Gile Park | Gile Dam Canoe Portage | Sucker Hole Landing | Town of Pence Landing | County Hwy C Landing | Total by Type |
|---------------------------------------|-----------|------------------------|---------------------|-----------------------|----------------------|---------------|
| Individual | 18 | 4 | 9 | 3 | 21 | 55 |
| Adult Group (over 21) | 32 | 2 | 5 | 10 | 21 | 70 |
| Youth Group (under 21) | 1 | 2 | 0 | 0 | 0 | 3 |
| Family (with children) | 19 | 1 | 2 | 3 | 5 | 30 |
| Mixed Group (various groups and ages) | 4 | 1 | 1 | 1 | 3 | 10 |
| Total | 74 | 10 | 17 | 17 | 50 | 168 |

When eliminating individuals that briefly visited a recreation location (i.e., <10 minutes; n=6), the minimum duration spent in the Gile Flowage area was 10 minutes while the longest duration was approximately seven days. The longest duration stays in the Gile Flowage area occurred in January and September, with each skewing the respective monthly averages (Table 5-7). Most recreation visits lasted between one and six hours, however, both June and July posted mean visit durations slightly longer than six hours.

Table 5-7. Respondent duration of visit to Gile Flowage (January, May - October 2022)

| Month | Number of Interviews | Number >1 Hour | Number ≤6 Hours | Average Duration (hh:mm) |
|--------------|----------------------|----------------|-----------------|--------------------------|
| January | 8 | 4 | 6 | 17:00 |
| May | 43 | 30 | 36 | 3:07 |
| June | 24 | 21 | 13 | 6:02 |
| July | 28 | 23 | 23 | 6:49 |
| August | 36 | 28 | 34 | 3:58 |
| September | 17 | 10 | 15 | 12:09 |
| October | 6 | 4 | 5 | 2:46 |
| Total | 162 | 120 | 132 | |

Visitors were asked which of 10 activities they participated in during their visit. The most popular activities were boat fishing for 55% of the respondents followed by bank fishing for 26% (Table 5-8).

Table 5-8. Activities during current visit to Gile Flowage (January, May - October 2022)

| Location | Bank fishing | Boat Fishing | Boating | PWC | Picnic | Swim | Sight-seeing | Hunt | Raft/Tube | Wildlife viewing |
|-----------------------|--------------|--------------|-----------|-----------|-----------|-----------|--------------|----------|-----------|------------------|
| County Hwy C Landing | 7 | 41 | 10 | 1 | 2 | 3 | 9 | 4 | 2 | 7 |
| Gile Park | 13 | 34 | 7 | 6 | 7 | 10 | 16 | 0 | 2 | 10 |
| Gile Dam | 9 | 0 | 0 | 0 | 2 | 2 | 4 | 0 | 1 | 4 |
| Sucker Hole Landing | 8 | 8 | 2 | 1 | 2 | 3 | 5 | 1 | 0 | 6 |
| Town of Pence Landing | 6 | 9 | 2 | 2 | 1 | 1 | 2 | 1 | 1 | 3 |
| Total | 43 | 92 | 21 | 10 | 14 | 19 | 36 | 6 | 6 | 30 |

Respondents were also asked during which months they visited Gile Flowage in the past year and the activities they participated in during those visits. While the results suggest that Gile Flowage receives steady recreational visits through the year, spring and summer are the peak periods (Table 5-9).

Table 5-9. Visit to Gile Flowage during the past twelve months (2021-2022)

| Location | Jan | Feb | Mar | Apr | May | Jun | Jul | Aug | Sep | Oct | Nov | Dec |
|-----------------------|-----------|-----------|-----------|-----------|------------|------------|------------|------------|------------|-----------|-----------|-----------|
| County Hwy C Landing | 20 | 19 | 21 | 25 | 39 | 42 | 43 | 40 | 33 | 25 | 19 | 19 |
| Gile Park | 33 | 33 | 36 | 40 | 58 | 54 | 53 | 54 | 52 | 40 | 36 | 34 |
| Gile Dam | 4 | 4 | 6 | 8 | 9 | 9 | 8 | 7 | 8 | 7 | 4 | 5 |
| Sucker Hole Landing | 8 | 9 | 9 | 14 | 16 | 15 | 15 | 14 | 12 | 13 | 9 | 9 |
| Town of Pence Landing | 10 | 10 | 9 | 11 | 14 | 15 | 16 | 16 | 14 | 10 | 10 | 10 |
| Total | 75 | 75 | 81 | 98 | 136 | 135 | 135 | 131 | 119 | 95 | 78 | 77 |

Users responded to the question about their recreational activities in the past twelve months similarly to their current activities. Once again, boat fishing and bank fishing were the most common activities (Table 5-10).

Table 5-10. Activities during visits to Gile Flowage over the past twelve months

| Location | Bank fishing | Boat Fishing | Boating | PWC | Picnic | Swim | Sight-seeing | Hunt | Raft/Tube | Wildlife viewing |
|-----------------------|--------------|--------------|-----------|-----------|-----------|-----------|--------------|-----------|-----------|------------------|
| County Hwy C Landing | 15 | 41 | 11 | 1 | 4 | 9 | 12 | 6 | 3 | 11 |
| Gile Park | 29 | 43 | 17 | 9 | 12 | 21 | 22 | 3 | 3 | 15 |
| Gile Dam | 10 | 5 | 1 | 3 | 3 | 4 | 5 | 0 | 1 | 4 |
| Sucker Hole Landing | 8 | 12 | 3 | 2 | 3 | 5 | 6 | 4 | 0 | 7 |
| Town of Pence Landing | 10 | 13 | 8 | 5 | 5 | 6 | 5 | 3 | 4 | 3 |
| Total | 72 | 114 | 40 | 20 | 27 | 45 | 50 | 16 | 11 | 40 |

In regard to the activity for which they participated in, respondents were asked to rate the following during their visit: safety, enjoyment, crowding, overall experience, and amenity condition for the activity that they participated in during their current visit as totally acceptable, acceptable, neutral, unacceptable, or totally unacceptable. Out of the 179 ratings provided for these categories, 168 (94%) were rated neutral or better and 85% were acceptable or totally acceptable.

Likewise, visitors were asked to rate present or past activities at the five surveyed recreation locations as totally acceptable, acceptable, neutral, unacceptable, or totally unacceptable. Again, out of the 984 ratings provided, 952 (97%) were neutral or better and 89% were acceptable or totally acceptable.

Lastly, visitors were asked to indicate if low water levels affected their current activities. Specifically, they were asked if low water was no problem (5), a small problem (4), neutral (3), a moderate problem (2), or a large problem (1). The average response for the eight rated concerns ranged from 4.20 to 4.87 (Table 5-11).

Table 5-11. Respondent Rating of Gile Flowage Low Water Impact

| Ability to: | Number of Responses | Average Response |
|--------------------------|---------------------|------------------|
| Swim safely | 53 | 4.70 |
| Launch or take out boat | 101 | 4.20 |
| Boat safely | 108 | 4.39 |
| Use docks | 93 | 4.25 |
| Shoreline fish | 68 | 4.68 |
| Access shoreline | 96 | 4.76 |
| Shoreline scenic quality | 100 | 4.87 |
| Other | 20 | 4.25 |

When asked if low water had impacted their recreational experience, many responded that low water impacted their recreational experience in previous years but very few responded that low water was a problem currently.

In addition to the low water question during interviews, water depth was measured from the end of the docks at both Gile Park and County Highway C landing as well as at the end of each landing. During each survey event, after the docks had been put in place at Gile Park and County Highway C landing, one depth measurement was recorded during the period when surveying the two locations and related to ramp depth. The dates and times of each measurement and corresponding ramp depth and Gile Flowage pond level are presented in Table 5-12.

Given the change in depth 29 May versus 21 May, it is suspected that the Gile Park dock was moved between events. It appears water depth remain adequate for launching at Gile Park during the open water recreation season; however, launching may become difficult at County Highway C Landing in later months. This is consistent with a comment received from a regular visitor to the County Highway C Landing on August 4, 2022. The visitor indicated that when the water level is too low at the County Highway C Landing, they use the other ramps, mainly the Town of Pence Ramp and the Gile Park Ramp.

As described earlier in this report, the Sucker Hole Landing is also known as the Low Water Landing on a boat landing map provided by Friends of the Gile Flowage. However, the deepest portion of the concrete ramp is very shallow much of the open water season (Table 5-12). While individuals continue to utilize Sucker Hole Landing, other ramps remain deeper at lower pond levels, with Gile Park being the deepest.

Respondents were asked to provide additional comments on the amenities, needs, or concerns with Gile Flowage. While several positive comments about the area were received, such as the fact that the shore is accessible for walking, or that fishing is good under low water, some comments included recommended improvements. The comments were organized into four main

categories: regulations, maintenance, new amenities, and low water. Table 5-13 briefly summarizes the comments. The most frequent comments received were in regard to the boat ramp and dock at County Highway C landing, the need for maintenance, repair, and replacement of the ramp and dock, as well as removal or marking of hazards near the boat landing. In addition, requests for trash receptacles and bathrooms at County Highway C landing were also popular.

Table 5-12. Dock depth measurements, Gile Flowage (May-October 2022).

| Date | Recreation site | Time | Depth (in) | End of Ramp Depth (in) | | | | Pond Level |
|-----------|----------------------|------|------------|------------------------|-------|---------------|-------------|------------|
| | | | | Gile Park | CTH C | Pence Landing | Sucker Hole | |
| 5/8/2022 | Gile Park | 1355 | 36 | 42 | 30 | 30 | 9 | 1489.88 |
| 5/11/2022 | Gile Park | 1649 | 39 | 69 | 57 | 57 | 23 | 1489.86 |
| 5/11/2022 | County Hwy C Landing | 1442 | 50 | | | | | |
| 5/20/2022 | Gile Park | 0700 | 38 | 69 | 57 | 57 | 23 | 1489.95 |
| 5/20/2022 | County Hwy C Landing | 1556 | 50 | | | | | |
| 5/21/2022 | Gile Park | 0931 | 38 | 69 | 57 | 57 | 23 | 1489.85 |
| 5/21/2022 | County Hwy C Landing | 0723 | 50 | | | | | |
| 5/29/2022 | Gile Park | 1126 | 51 | 68 | 56 | 56 | 22 | 1489.85 |
| 5/29/2022 | County Hwy C Landing | 0917 | 49 | | | | | |
| 6/4/2022 | Gile Park | 1350 | 49 | 68 | 56 | 56 | 22 | 1489.66 |
| 6/4/2022 | County Hwy C Landing | 1135 | 49 | | | | | |
| 6/7/2022 | Gile Park | 1553 | 51 | 68 | 56 | 56 | 22 | 1489.62 |
| 6/7/2022 | County Hwy C Landing | 1342 | 49 | | | | | |
| 6/18/2022 | Gile Park | 0700 | 38 | 56 | 44 | 44 | 10 | 1489.46 |
| 6/18/2022 | County C Landing | 1551 | 37 | | | | | |
| 6/27/2022 | Gile Park | 0917 | 30 | 61 | 49 | 49 | 15 | 1489.03 |
| 6/27/2022 | County Hwy C Landing | 0700 | 42 | | | | | |
| 7/2/2022 | Gile Park | 1140 | 30 | 56 | 44 | 44 | 10 | 1488.85 |
| 7/2/2022 | County Hwy C Landing | 0922 | 37 | | | | | |
| 7/7/2022 | Gile Park | 1344 | 36 | 55 | 43 | 43 | 9 | 1488.74 |
| 7/7/2022 | County Hwy C Landing | 1124 | 36 | | | | | |
| 7/23/2022 | Gile Park | 1548 | 31 | 67 | 55 | 55 | 21 | 1488.26 |
| 7/23/2022 | County Hwy C Landing | 1341 | 48 | | | | | |
| 7/24/2022 | Gile Park | 0700 | 33 | 68 | 56 | 56 | 22 | 1488.22 |
| 7/24/2022 | County Hwy C Landing | 1542 | 49 | | | | | |
| 7/29/2022 | Gile Park | 0918 | 38 | 53 | 41 | 41 | 7 | 1488.03 |
| 7/29/2022 | County Hwy C Landing | 0700 | 34 | | | | | |
| 8/4/2022 | Gile Park | 1128 | 31 | 48 | 36 | 36 | 2 | 1487.87 |
| 8/4/2022 | County Hwy C Landing | 0915 | 29 | | | | | |

| Date | Recreation site | Time | Depth (in) | End of Ramp Depth (in) | | | | Pond Level |
|------------|----------------------|------|------------|------------------------|-------|---------------|-------------|------------|
| | | | | Gile Park | CTH C | Pence Landing | Sucker Hole | |
| 8/20/2022 | Gile Park | 1537 | 37 | 54 | 42 | 42 | 8 | 1487.47 |
| 8/20/2022 | County Hwy C Landing | 1308 | 35 | | | | | |
| 8/21/2022 | Gile Park | 1652 | 34 | 47 | 35 | 35 | 1 | 1487.45 |
| 8/21/2022 | County Hwy C Landing | 1412 | 28 | | | | | |
| 8/31/2022 | Gile Park | 0704 | 33 | 46 | 34 | 34 | 0 | 1487.25 |
| 8/31/2022 | County Hwy C Landing | 1135 | 27 | | | | | |
| 9/4/2022 | Gile Park | 0908 | 32 | 43 | 31 | 31 | -3 | 1487.22 |
| 9/4/2022 | County Hwy C Landing | 0700 | 24 | | | | | |
| 9/6/2022 | Gile Park | 1124 | 31 | 44 | 32 | 32 | -2 | 1487.22 |
| 9/6/2022 | County Hwy C Landing | 0914 | 25 | | | | | |
| 9/10/2022 | Gile Park | 1601 | 36 | 42 | 30 | 30 | -4 | 1486.80 |
| 9/10/2022 | County Hwy C Landing | 1158 | 23 | | | | | |
| 9/25/2022 | Gile Park | 1548 | 31 | 36 | 24 | 24 | -10 | 1486.40 |
| 9/25/2022 | County Hwy C Landing | 1340 | 17 | | | | | |
| 9/27/2022 | Gile Park | 0700 | 31 | 36 | 24 | 24 | -10 | 1486.40 |
| 9/27/2022 | County Hwy C Landing | 1545 | 17 | | | | | |
| 10/2/2022 | Gile Park | 0908 | 30 | 34 | 22 | 22 | -12 | 1486.26 |
| 10/2/2022 | County Hwy C Landing | 0700 | 15 | | | | | |
| 10/8/2022 | Gile Park | 1132 | 29 | 34 | 22 | 22 | -12 | 1486.16 |
| 10/8/2022 | County Hwy C Landing | 0916 | 15 | | | | | |
| 10/18/2022 | Gile Park | 1335 | 28 | 36 | 24 | 24 | -10 | 1486.02 |
| 10/18/2022 | County Hwy C Landing | 1121 | 17 | | | | | |
| 10/20/2022 | Gile Park | 1543 | 26 | 34 | 22 | 22 | -12 | 1486.02 |
| 10/20/2022 | County Hwy C Landing | 1335 | 15 | | | | | |

**Table 5-13. Summary of comments received from interviews, Gile Flowage
(January, May-October 2022), Subject (number of comments)**

| Location | Regulations | Maintenance | New Amenities | Low Water |
|------------------------|---|--|---|--|
| Gile Park | -Slot limit on walleye (1) -Eliminate launch fee (2) | -Make ramp deeper (1) -Clean park (1) -Refill bathroom toiletries (1) -Pop machine eats money (1) -Dock higher above water (1) | -Dog waste bag station (1) -Fishing pier (1) -Teeter totter (1) -Additional trash cans (1) | -Keep water level high (1) -Impacts safe boating (1) -Impacts launching, loading boat (2) |
| Gile Dam Canoe Portage | | | -Trash cans (1) -Electric barrier to keep fish in lake (1) | |
| Sucker Hole Landing | | -Replace invasive spp. signs (1) -Repair ramp (1) | -Add dock (1) -Bathroom (1) | -Difficult to launch (2) |
| Town of Pence Landing | | | -Add dock (2) -Difficult to launch no dock (1) -Bathrooms (1) | -Causes a lot of problems (1) -Unsafe to navigate (1) -Impacts fishing experience, boating, launching, loading (4) |
| County Hwy C Landing | | -Resurface parking lot (4) -Widen/repair ramp (14) -Repair/replace dock (12) -Remove rocks/hazards (6) | -Trash cans (5) -Bathrooms (7) -Solar lights (1) | -Can't launch (2) |

5.3 ISLAND SURVEY

Gile Flowage contains 43 islands throughout. During the 4th of July weekend, the islands were surveyed for past and active recreational use, other uses, and human caused erosion. A photolog of all islands is presented as Appendix 6. Of the 43 islands, 22 exhibited no sign of past or present recreational use (Table 5-14). Five islands had obvious landing areas, eight exhibited clear hiking trails, 13 had at least one fire ring, 11 showed signs of at least one camp, and several had trash. Island 2 had a duck blind while Island 42 has a memorial plaque fixed to a rock. Island 15 is private property and was only viewed from the water.

Given the rocky nature of many islands, erosion was limited. More often, the erosion that was observed was likely attributable to factors other than direct human impact (i.e., foot traffic, climbing, mooring, excavating, etc.). The only likely examples of human-caused erosion were observed on Islands 20 and 35, both of which were likely related to landing boats and foot traffic.

Table 5-14. Island survey Gile Flowage, 4 July 2022

| Island | No Sign | Landing | Trail | Fire Ring | Camp | Trash | Other | Human Related Erosion | Human Activity Photographs |
|--------|---------|---------|-------|-----------|------|-------|------------|-----------------------|----------------------------|
| 1 | X | | | | | | | | |
| 2 | | | | | X | | Duck Blind | | 2, 3 |
| 3 | X | | | | | | | | |
| 4 | | | | | X | X | | | 16 |
| 5 | | X | X | X | X | X | | | 18 – 21, 25 – 29 |
| 6 | | X | X | X | X | | | | 33 – 35 |
| 7 | X | | | | | | | | |
| 8 | X | | | | | | | | |
| 9 | X | | | | | | | | |
| 10 | X | | | | | | | | |
| 11 | X | | | | | | | | |
| 12 | X | | | | | | | | |
| 13 | | | X | X | | X | | | 58, 59, 60, 62 |
| 14 | | | X | | | X | | | 65, 66 |
| 15 | | | | | | | Private | | 67 – 69 |
| 16 | X | | | | | | | | |

Table 5-14 (Continued)

| Island | No Sign | Landing | Trail | Fire Ring | Camp | Trash | Other | Human Related Erosion | Human Activity Photographs |
|--------|---------|---------|-------|-----------|------|-------|----------|-----------------------|----------------------------|
| 17 | X | | | | | | | | |
| 18 | | | | | | X | | | 82 |
| 19 | X | | | | | | | | |
| 20 | | X | X | X | X | | | X | 91 – 98 |
| 21 | | | | X | X | | | | 102 – 106 |
| 22 | X | | | | | | | | |
| 23 | | | | X | X | | | | 110 – 114 |
| 24 | X | | | | | | | | |
| 25 | | | | X | | X | | | 119, 120 |
| 26 | | | | X | | X | | | 124 – 126 |
| 27 | | | X | X | X | | | | 129, 130 |
| 28 | | | | X | X | | | | 133, 134 |
| 29 | | | X | | | | | | 137 |
| 30 | X | | | | | | | | |
| 31 | X | | | | | | | | |
| 32 | X | | | | | | | | |
| 33 | X | | | | | | | | |
| 34 | | | | | | X | | | 148 |
| 35 | | X | X | X | X | | | X | 154 – 156 |
| 36 | | | | X | X | | | | 159, 160 |
| 37 | X | | | | | | | | |
| 38 | X | | | | | | | | |
| 39 | | X | | X | | | | | 167 – 168 |
| 40 | X | | | | | | | | |
| 41 | X | | | | | | | | |
| 42 | | | | | | | Memorial | | 174 |
| 43 | X | | | | | | | | |

Spot counts were performed on all islands and the completed field data sheets are presented as Appendix 7. Active recreational activity was absent from all islands except Island 28. An individual camping on Island 28 (Photograph # 133) was interviewed on 2 July 2022. The individual had been camping there since 30 June 2022 and expected to leave on 4 July 2022. The person considered themselves to be a regular visitor and had traveled approximately 170 miles to Gile Flowage. This person has visited Gile Flowage at Gile Park and the islands, primarily in June, July, and October to partake in bank fishing, boat fishing, pleasure boating, personal watercraft, swimming, rafting/tubing, and camping, including the current trip. The individual gave four five ratings for all activities currently participating in and has done in the past. They also believed the low water caused no problem during the trip. The completed interview field form is presented as Appendix 8.

5.4 PROJECTED USE

Based on spot counts and user interviews, current recreational use among the facilities surveyed was low to moderate among the survey dates and varied among the five locations. In order to evaluate these facilities relative to projected future use, the number of parking spots was identified as likely the most limiting attribute among each of the recreational sites (Table 5-15).

Table 5-15. Available parking Gile Flowage recreation locations.

| Location | Parking Spots |
|-----------------------|----------------------|
| Gile Park | 12 |
| Gile Dam | 0 |
| Sucker Hole Landing | 4 |
| Town of Pence Landing | 2 |
| County Hwy C Landing | 20 |

Using the number survey dates, parking spots at each location, and the number of parked vehicles reported monthly from survey spot counts (Table 5-1), the average capacity used was determined for each location and month of survey. The average capacity used was then extrapolated based on the Iron County population growth of 3.7% between 2010 and 2020 (United States Census Bureau 2022) to conservatively determine the projected parking capacity use over the next 10 years (Table 5-16).

Table 5-16. Average parking capacity (%) used in 2022 and projected capacity (%) used.

| Month | Gile Park | | Gile Dam Canoe Portage | | Sucker Hole Landing | | Town of Pence Landing | | County Hwy C Landing | |
|-----------|-----------|--------------|------------------------|--------------|---------------------|--------------|-----------------------|--------------|----------------------|--------------|
| | % Cap. | Proj. Cap. % | % Cap. | Proj. Cap. % | % Cap. | Proj. Cap. % | % Cap. | Proj. Cap. % | % Cap. | Proj. Cap. % |
| January | 3.80 | 3.94 | 0.00 | 0.00 | 2.00 | 2.07 | 0.20 | 0.21 | 2.80 | 2.90 |
| May | 3.80 | 3.94 | 0.00 | 0.00 | 2.00 | 2.07 | 0.20 | 0.21 | 2.80 | 2.90 |
| June | 4.00 | 4.15 | 0.50 | 0.52 | 0.25 | 0.26 | 1.25 | 1.30 | 8.25 | 8.56 |
| July | 7.80 | 8.09 | 0.00 | 0.00 | 0.40 | 0.41 | 1.60 | 1.66 | 4.80 | 4.98 |
| August | 5.50 | 5.70 | 0.25 | 0.26 | 0.25 | 0.26 | 2.00 | 2.07 | 6.25 | 6.48 |
| September | 4.80 | 4.98 | 0.20 | 0.21 | 0.60 | 0.62 | 0.60 | 0.62 | 2.00 | 2.07 |
| October | 3.00 | 3.11 | 0.00 | 0.00 | 0.00 | 0.00 | 0.50 | 0.52 | 0.25 | 0.26 |

The average used percent parking capacity in 2022 suggests that the Gile Flowage recreational resource locations are sufficient to meet the current use. Further, the projected use indicates that these same recreational resources are likely to remain sufficient in the foreseeable future.

This page intentionally left blank

6. CONCLUSIONS

Overall, the five Gile Flowage recreational locations were considered in good condition during the 2022 survey. The resources inventory identified few amenities that required maintenance and all involved directional signage at Gile Park, Gile Dam, Sucker Hole landing. Gile Flowage recreational resources received low to moderate use during the 2022 survey events. Based on spot counts and user interviews the resources are not overused and overcrowding is of minimal concern. Projected use based on population growth for Iron County suggests that use will remain below capacity in the foreseeable future. Lastly, based on interview respondents, assessment of low water impacts on recreational experiences was no problem or only a small problem with regard to their current recreational experience.

This page intentionally left blank

7. REFERENCES

United States Census Bureau. 2022. <https://www.census.gov/quickfacts/ironcountywisconsin>.
Last accessed 22 January 2023.

This page intentionally left blank

Appendix 1
Field Forms

Recreation Inventory and Condition Assessment

Location: _____ Date: _____

Gile Flowage Storage Project P-15055-000

Owned By: _____

Operated / Managed By: _____

Hours / Seasons of Operation: _____

Survey Person: _____

GPS Location: _____

Amenity Photo Numbers: _____

Shoreline Photo Numbers: _____

Entryway Photo Number: _____

| Type of Amenity: | Quantity of Amenities: | Condition of Amenity: | | | | Notes: | Barrier Free? (Y or N) |
|-------------------|------------------------|-----------------------------|---|---|---|--------|---------------------------|
| | | -Not Usable (N) | | | | | |
| | | -Needs Repair (R) | | | | | |
| | | -Needs Maintenance (M) | | | | | |
| | | -Good Working Condition (G) | | | | | |
| Boat Launch | Lanes: Launches: | N | R | M | G | | |
| Skid Pier | | N | R | M | G | | |
| Fishing Pier | | N | R | M | G | | |
| Picnic Tables | | N | R | M | G | | |
| Restroom | | N | R | M | G | | |
| Trash Receptacles | | N | R | M | G | | |
| Trail | | N | R | M | G | | |
| Other | | N | R | M | G | | |

Minimum Reservoir Elevation Needed to Operate Amenities _____ Feet NGVD

| Parking | Total Spaces: | Number of Spaces (each type): | | Notes: | Condition: | |
|---------|---------------|-------------------------------|--|--------|------------|---|
| | | Standard: | | | | N |
| | | Barrier-Free: | | | | R |
| | | Trailer: | | | | M |
| | | Other: | | | | G |

| Signage: | Number: | Condition: | Comments: Provide Details on which signs need attention. |
|-------------------|---------|------------|--|
| FERC Project Sign | | N R M G | |
| Regulations Signs | | N R M G | |
| Directional | | N R M G | |
| Interpretive | | N R M G | |

Additional Comments:
Describe any signs of overuse, erosion, or anything observed that is not already documented above.

ON-SITE/IN-PERSON RECREATION INTERVIEW

Northern States Power Company – Wisconsin (NSPW or Applicant), d/b/a Xcel Energy, is in the process of applying for an original license from the Federal Energy Regulatory Commission (FERC) to operate and maintain the existing Gile Flowage Storage Project (Gile Flowage or Project). The Project is owned, operated, and maintained by NSPW. The purpose of the Project is to provide water for downstream power generation at NSPW’s Saxon Falls (FERC No. 2610) and Superior Falls (FERC No. 2587) hydroelectric projects. To obtain a license for the Gile Flowage, NSPW must submit a final license application to FERC no later than August 18, 2023. As part of the licensing process, NSPW is conducting several environmental studies which will enable FERC to prepare an environmental report. The purpose of this survey is to collect information about recreational use and visitors’ experiences at public recreation facilities around the Gile Flowage.

| Interview Location |
|---|
| <input type="checkbox"/> Gile Park |
| <input type="checkbox"/> Town of Pence Landing |
| <input type="checkbox"/> Sucker Hole Landing |
| <input type="checkbox"/> County Highway C Landing |
| <input type="checkbox"/> Island |

| | |
|------------------------|--|
| Total Number in Group: | |
| Home Zip Code: | |
| Interviewer: | |
| Date: | |
| Time: | |

RECREATION INTERVIEW QUESTIONS

1. Regarding the Gile Flowage area, do you consider yourself: (Please select only one)

- Regular visitor (3 or more times per year)
- Occasional visitor (1-2 times per year)
- Infrequent visitor (Less than 1 time per year)
- This is my first visit

2. When did you arrive on this trip to the Gile Flowage area?

Arrive Date: _____

Arrive Time: _____ am/pm

3. When do you expect to leave the Gile Flowage area?

Departure Date: _____

Departure Time: _____ am/pm

4. About how many miles did you travel to get to the Gile Flowage area?

_____ miles

5. During the last 12 months (including this trip), which month(s) did you visit the Gile Flowage area?
(Check all that apply)

Jan Feb Mar Apr May Jun Jul Aug Sep Oct Nov Dec

6. Which of the following recreation areas did you visit for recreation during the past 12 months?
(Check all that apply)

- | | |
|---|---|
| <input type="checkbox"/> Gile Park | <input type="checkbox"/> Reservoir Island (identify island location on map) |
| <input type="checkbox"/> Town of Pence Landing | <input type="checkbox"/> Other (please list below) |
| <input type="checkbox"/> Sucker Hole Landing | <input type="checkbox"/> None of the above |
| <input type="checkbox"/> County Highway C Landing | _____ |

7. Are you staying overnight in the Gile Flowage area (not including your own home) on this trip?

- Yes No

8. If you answered yes to 7, at what type of accommodations will you be staying?
(Please select only one)

- | | |
|--|--|
| <input type="checkbox"/> RV/Auto/Tent Campground | |
| <input type="checkbox"/> Motel/Hotel | <input type="checkbox"/> Other (please list below) |
| <input type="checkbox"/> Bed and Breakfast | _____ |
| <input type="checkbox"/> Vacation or Rental Home | _____ |

9. Which of the following best describes your group during this trip?
(Please select only one)

- Individual
- Adult group (over 21)
- Youth group (under 21)
- Family (with children)
- Mixed Group (various groups and ages)

10. On this trip to the Gile Flowage area, what activities have you or do you expect to participate in?
(Please select all that apply)

- | | | |
|--|---------------------------------------|--|
| <input type="checkbox"/> Bank fishing | <input type="checkbox"/> Picnicking | <input type="checkbox"/> Rafting/Tubing |
| <input type="checkbox"/> Boat fishing | <input type="checkbox"/> Swimming | <input type="checkbox"/> Wildlife viewing |
| <input type="checkbox"/> Pleasure boating | <input type="checkbox"/> Sight-seeing | <input type="checkbox"/> Other (please describe below) |
| <input type="checkbox"/> Personal watercraft | <input type="checkbox"/> Hunting | |

On any trip to the Gile Flowage in the last year, which of the following activities have you participated?
 (Please select all that apply)

| | | |
|--|---------------------------------------|--|
| <input type="checkbox"/> Bank fishing | <input type="checkbox"/> Picnicking | <input type="checkbox"/> Rafting/Tubing |
| <input type="checkbox"/> Boat fishing | <input type="checkbox"/> Swimming | <input type="checkbox"/> Wildlife viewing |
| <input type="checkbox"/> Pleasure boating | <input type="checkbox"/> Sight-seeing | <input type="checkbox"/> Other (please describe below) |
| <input type="checkbox"/> Personal watercraft | <input type="checkbox"/> Hunting | |

11. Of the activities you selected in 10 above, what is the primary activity you participated in or expect to participate in on *this* visit? (Please write answer below)

Primary activity _____

12. For the primary activity you participated in, please rate the following categories:

| Category | Totally Acceptable | Acceptable | Neutral | Unacceptable | Totally Unacceptable |
|--------------------|--------------------|------------|---------|--------------|----------------------|
| Safety | 5 | 4 | 3 | 2 | 1 |
| Enjoyment | 5 | 4 | 3 | 2 | 1 |
| Crowding | 5 | 4 | 3 | 2 | 1 |
| Overall Experience | 5 | 4 | 3 | 2 | 1 |
| Amenity Condition | 5 | 4 | 3 | 2 | 1 |

If you rated one of the categories above as “unacceptable” or “totally unacceptable”, please indicate what could be done to improve the category to “acceptable.” (Please write answer below)

13. Please rate all Gile Flowage area recreational activities you participated in today or in the past.

Rating scale is the same as used in 12 above:

5 - Totally Acceptable

4 - Acceptable

3 - Neutral

2 - Unacceptable

1 - Totally Unacceptable

| Recreation Activity | Gile Park | Town of Pence Landing | Sucker Hole Landing | Highway C Landing | Reservoir Islands |
|---------------------|-----------|-----------------------|---------------------|-------------------|-------------------|
| Bank fishing | | | | | |
| Boat fishing | | | | | |
| Pleasure boating | | | | | |

| | | | | | |
|---------------------|--|--|--|--|--|
| Personal watercraft | | | | | |
| Picnicking | | | | | |
| Swimming | | | | | |
| Sight-seeing | | | | | |
| Hunting | | | | | |
| Rafting/Tubing | | | | | |
| Wildlife viewing | | | | | |
| Other | | | | | |

14. Please indicate if low water levels were a problem for any of the following activities at the recreation area(s) you are visiting today:

Circle one number for each:

| Ability to: | No Problem | Small Problem | Neutral | Moderate Problem | Large Problem | No Opinion or N/A |
|--------------------------|------------|---------------|---------|------------------|---------------|--------------------------|
| Swim safely | 5 | 4 | 3 | 2 | 1 | <input type="checkbox"/> |
| Launch/take out boat | 5 | 4 | 3 | 2 | 1 | <input type="checkbox"/> |
| Boat safely | 5 | 4 | 3 | 2 | 1 | <input type="checkbox"/> |
| Use docks | 5 | 4 | 3 | 2 | 1 | <input type="checkbox"/> |
| Shoreline fish | 5 | 4 | 3 | 2 | 1 | <input type="checkbox"/> |
| Access shoreline | 5 | 4 | 3 | 2 | 1 | <input type="checkbox"/> |
| Shoreline scenic quality | 5 | 4 | 3 | 2 | 1 | <input type="checkbox"/> |
| Other (specify below) | 5 | 4 | 3 | 2 | 1 | <input type="checkbox"/> |

Other: _____

15. Please share any additional thoughts or comments you have regarding recreation on the Gile Flowage:

Thank you for completing the Recreation Survey!

Appendix 2 – Recreation Inventory Photolog

Gile Flowage Storage Project (FERC Project No. 15055)



1. Gile Park - Entrance



2. Gile Park – Playground (1)



3. Gile Park – Playground (2)



4. Gile Park – Picnic area



5. Gile Park - Shoreline



6. Gile Park - Signage

Appendix 2 – Recreation Inventory Photolog

Gile Flowage Storage Project (FERC Project No. 15055)



7. Gile Park – Trail signage (1)



8. Gile Park – Trail signage (2)



9. Gile Park – Beach signage



10. Gile Park – Trash signage



11. Gile Park – Pavilion, Park Bench, and Grill



12. Gile Park – Pavilion, picnic tables

Appendix 2 – Recreation Inventory Photolog

Gile Flowage Storage Project (FERC Project No. 15055)



13. Gile Park – Charcoal grill



14. Gile Park – Trash receptacle and signage



15. Gile Park – Pavilion and paved path



16. Gile Park – Boat Launch & Skid Pier (1)




17. Gile Park – Boat Launch & Skid Pier (2)



18. Gile Park – Skid Pier (1)

Appendix 2 – Recreation Inventory Photolog

Gile Flowage Storage Project (FERC Project No. 15055)



19. Gile Park – Skid Pier (2)




20. Gile Park – Restrooms (1)



21. Gile Park – Restrooms (2)



22. Gile Park – Restrooms (3)



23. Gile Park – Water Fountain



24. Gile Park – Parking Lot

Appendix 2 – Recreation Inventory Photolog

Gile Flowage Storage Project (FERC Project No. 15055)



25. Gile Park – Entrance (1)



26. Gile Park – Handicap Parking



27. Gile Park – Boat Trailer Parking



28. Gile Park – Park Bench



29. Gile Park – Shoreline



30. Gile Park – Entrance (2)

Appendix 2 – Recreation Inventory Photolog

Gile Flowage Storage Project (FERC Project No. 15055)



31. Gile Dam Canoe Portage – East side of Intake



32. Gile Dam Canoe Portage – West side of Discharge



33. Gile Dam Canoe Portage – Left Descending bank of Tailrace (1)



34. Gile Dam Canoe Portage – Left Descending bank of Tailrace (2)



35. Gile Dam Canoe Portage – West side of intake (1)



36. Gile Dam Canoe Portage – West side of intake (2)

Appendix 2 – Recreation Inventory Photolog

Gile Flowage Storage Project (FERC Project No. 15055)



37. Gile Dam Canoe Portage – Riprap shoreline of flowage, west of dam



38. Gile Dam Canoe Portage – Intake signage



39. Gile Dam Canoe Portage – Water elevation at intake



40. Gile Dam Canoe Portage – Walkway over dam



41. Gile Dam Canoe Portage – Tailrace and right descending bank, canoe portage



42. Gile Dam Canoe Portage – East side of dam, riprap shoreline of flowage

Appendix 2 – Recreation Inventory Photolog

Gile Flowage Storage Project (FERC Project No. 15055)



43. Gile Dam Canoe Portage – Shoreline of flowage, facing west toward dam



44. Gile Dam Canoe Portage – Downstream side of dam, facing west



45. Gile Dam Canoe Portage – Gate and signage



46. Gile Dam Canoe Portage – Signage



47. Gile Dam Canoe Portage – Boulders barricading downstream side of dam



48. Gile Dam Canoe Portage – Dike walkway facing east

Appendix 2 – Recreation Inventory Photolog

Gile Flowage Storage Project (FERC Project No. 15055)



49. Gile Dam Canoe Portage – Entrance to dike walkway



50. Gile Dam Canoe Portage – Street parking, facing Gile Park



51. Gile Dam Canoe Portage – Riprap and beach, facing west



52. Gile Dam Canoe Portage – Riprap and beach, facing east



53. Gile Dam Canoe Portage – Canoe Portage



54. Gile Dam Canoe Portage – Riprap shoreline of flowage, facing east

Appendix 2 – Recreation Inventory Photolog

Gile Flowage Storage Project (FERC Project No. 15055)



55. Sucker Hole Landing – Signage



56. Sucker Hole Landing – Parking (1)



57. Sucker Hole Landing – Shoreline facing NE



58. Sucker Hole Landing – Boat ramp



59. Sucker Hole Landing – Shoreline facing SW



60. Sucker Hole Landing – Parking (2)

Appendix 2 – Recreation Inventory Photolog

Gile Flowage Storage Project (FERC Project No. 15055)



61. Sucker Hole Landing – Human activity (1)



62. Sucker Hole Landing – Entrance



63. Sucker Hole Landing – Parking (3)



64. Sucker Hole Landing – Human activity (2)



65. Sucker Hole Landing – Erosion near boat landing



66. Sucker Hole Landing – Woody debris on boat landing

Appendix 2 – Recreation Inventory Photolog

Gile Flowage Storage Project (FERC Project No. 15055)



67. Town of Pence Landing – Signage (1)



68. Town of Pence Landing – Signage (2)



69. Town of Pence Landing – Signage (3)



70. Town of Pence Landing – Signage (4)



71. Town of Pence Landing – Parking on Spring Camp Road, facing North



72. Town of Pence Landing – Parking on Spring Camp Road, facing South

Appendix 2 – Recreation Inventory Photolog

Gile Flowage Storage Project (FERC Project No. 15055)



73. Town of Pence Landing – Boat landing



74. Town of Pence Landing – Human activity



75. Town of Pence Landing – Shoreline, facing North



76. Town of Pence Landing – Facing flowage from boat landing



77. County Hwy. C Landing – Signage



78. County Hwy. C Landing – Left Boat Landing

Appendix 2 – Recreation Inventory Photolog

Gile Flowage Storage Project (FERC Project No. 15055)



79. County Hwy. C Landing – Parking Lot and Entrance Signage



80. County Hwy. C Landing – Entrance and Parking



81. County Hwy. C Landing – Shoreline (1)



82. County Hwy. C Landing – Parking Lot (1)



83. County Hwy. C Landing – Shoreline (2)



84. County Hwy. C Landing – Shoreline and Parking

Appendix 2 – Recreation Inventory Photolog

Gile Flowage Storage Project (FERC Project No. 15055)



85. County Hwy. C Landing – Parking Lot (2)



86. County Hwy. C Landing – Parking Lot (3)



87. County Hwy. C Landing – Left and Right Boat Landings



88. County Hwy. C Landing – Entrance Signage (1)



89. County Hwy. C Landing – Entrance Signage (2)



90. County Hwy. C Landing – Parking Lot (4)

Appendix 3

Recreation Inventory and Assessment Raw Datasheets

Recreation Inventory and Condition Assessment

Location: Gile Park Date: 5/8/2022

Gile Flowage Storage Project P-15055-000

Owned By: _____

Operated / Managed By: _____

Hours / Seasons of Operation: _____

Survey Person: M. Renik & J. Alburkle

GPS Location: N. 46.42593 W 090.22430

Amenity Photo Numbers: 48-53, 55-68 71-79 81+82

Shoreline Photo Numbers: 54, 69, 70, 80

Entryway Photo Number: 47, 83, 85, 86, 89

| Type of Amenity: | Quantity of Amenities: | Condition of Amenity: | | | | Notes: | Barrier Free? (Y or N) |
|-------------------|------------------------------------|-----------------------|-------------------|------------------------|-----------------------------|-------------------------------|------------------------|
| | | -Not Usable (N) | -Needs Repair (R) | -Needs Maintenance (M) | -Good Working Condition (G) | | |
| Boat Launch | Lanes: <u>2</u> Launches: <u>2</u> | N | R | M | G | | |
| Skid Pier | <u>1</u> | N | R | M | <u>G</u> | | |
| Fishing Pier | <u>N/A</u> | N | R | M | G | | |
| Picnic Tables | <u>10</u> | N | R | M | <u>G</u> | | |
| Restroom | <u>1</u> | N | R | M | G | <u>Not open</u> | |
| Trash Receptacles | <u>2</u> | N | R | M | <u>G</u> | | |
| Trail | <u>1</u> | N | R | M | <u>G</u> | <u>Non paved</u> | |
| Other | <u>45+2</u> | N | R | M | <u>G</u> | <u>Benches (5) Grills (2)</u> | |

Minimum Reservoir Elevation Needed to Operate Amenities _____ Feet NGVD

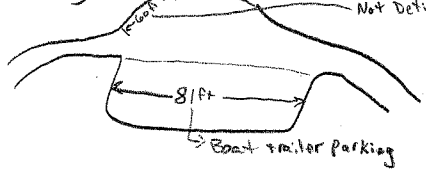
| Parking | Total Spaces: | Number of Spaces (each type): | | Notes: | Condition: |
|---------|---|-------------------------------|---------------|-------------------------------|------------|
| | | Standard: | Barrier-Free: | | |
| | <u>8 Boat trailer parking</u> <u>~7 car parking spaces</u> | <u>~7</u> | | <u>No defined car parking</u> | N |
| | | | | | R |
| | | <u>8</u> | | | M |
| | | <u>1 (handicap)</u> | | | <u>G</u> |

| Signage: | Number: | Condition: | Comments: Provide Details on which signs need attention. |
|-------------------|----------|----------------|--|
| FERC Project Sign | <u>0</u> | N R M G | |
| Regulations Signs | <u>2</u> | N R M <u>G</u> | |
| Directional | <u>2</u> | N R M <u>G</u> | |
| Interpretive | <u>1</u> | N R M <u>G</u> | |

Additional Comments: Describe any signs of overuse, erosion, or anything observed that is not already documented above.

Boat trailer measurements (parking spot) = 11' wide x 46' long

Parking lot measurement:



Overall condition of All amenities + park were good. Bathrooms were locked, could not assess inside condition.

Recreation Inventory and Condition Assessment

Location: Gile Dam Date: 5/9/2022

Gile Flowage Storage Project P-150SS-000

Owned By: _____

Operated / Managed By: _____

Hours / Seasons of Operation: _____

Survey Person: M Renik & J

GPS Location: N. 46.42570 W. 090.22636

Amenity Photo Numbers: 90, 94, 95, 97, 98-103, 105, 106, 108, 109, 111

Shoreline Photo Numbers: 92, 93, 96, 104, 112, 113

Entryway Photo Number: 107, 110

| Type of Amenity: | Quantity of Amenities: | Condition of Amenity: | | | Notes: | Barrier Free? (Y or N) |
|-------------------|------------------------|-----------------------|------------------|-----------------------|--------|---------------------------|
| | | Not Usable (N) | Needs Repair (R) | Needs Maintenance (M) | | |
| Boat Launch | Lanes: - Launches: - | N | R | M | G | |
| Skid Pier | <u>N/A</u> | N | R | M | G | |
| Fishing Pier | <u>N/A</u> | N | R | M | G | |
| Picnic Tables | <u>N/A</u> | N | R | M | G | |
| Restroom | <u>N/A</u> | N | R | M | G | |
| Trash Receptacles | <u>N/A</u> | N | R | M | G | |
| Trail | <u>0.1</u> | N | R | <u>(M)</u> | G | <u>See comments below</u> |
| Other | | N | R | M | G | |

Minimum Reservoir Elevation Needed to Operate Amenities _____ Feet NGVD

| Parking | Total Spaces: | Number of Spaces (each type): | | | Notes: | Condition: |
|---------|---------------|-------------------------------|---------------|----------|--------|------------|
| | | Standard: | Barrier-Free: | Trailer: | | |
| | | | | | | N |
| | | | | | | R |
| | | | | | | M |
| | | | | | | G |

| Signage: | Number: | Condition: | Comments: Provide Details on which signs need attention. |
|-------------------|----------|------------------|--|
| FERC Project Sign | <u>0</u> | N R M G | |
| Regulations Signs | <u>0</u> | N R M G | |
| Directional | <u>2</u> | N R M <u>(G)</u> | |
| Interpretive | | N R M G | |

Additional Comments:
Describe any signs of overuse, erosion, or anything observed that is not already documented above.

Trail (photos), could use easier/better path to get to base of Dam on west side

"Parking" - Drive way to gate = 81ft long by 22ft wide. Not large enough for many cars. Most cars will park on street or park parking lot.

Street Parking = 127 ft from Driveway entrance to Park parking lot entrance

Recreation Inventory and Condition Assessment

Location: Sucker Hole Date: 5/8/2022

Gile Flowage Storage Project P-150SS-000

Owned By: _____

Operated / Managed By: _____

Hours / Seasons of Operation: _____

Survey Person: M. Kenick + J. Arbuckle

GPS Location: N 46.37063 W 090.24336

Amenity Photo Numbers: 2, 7-13

Shoreline Photo Numbers: 3 + 4 14

Entryway Photo Number: 1 + 15

| Type of Amenity: | Quantity of Amenities: | Condition of Amenity: | | | Notes: | Barrier Free? (Y or N) |
|-------------------|------------------------|-----------------------------|-------------------|------------------------|--------|------------------------|
| | | -Not Usable (N) | -Needs Repair (R) | -Needs Maintenance (M) | | |
| | | -Good Working Condition (G) | | | | |
| | | | | | | |
| Boat Launch | Lanes: 1 Launches: 1 | N | R | M | (G) | Y |
| Skid Pier | N/A | N | R | M | G | |
| Fishing Pier | N/A | N | R | M | G | |
| Picnic Tables | N/A | N | R | M | G | |
| Restroom | N/A | N | R | M | G | |
| Trash Receptacles | N/A | N | R | M | G | |
| Trail | N/A | N | R | M | G | |
| Other | | N | R | M | G | |

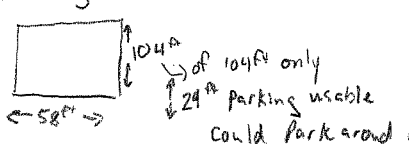
Minimum Reservoir Elevation Needed to Operate Amenities _____ Feet NGVD

| Parking | Total Spaces: | Number of Spaces (each type): | | | Notes: | Condition: |
|---------|---------------|-------------------------------|--|--|-------------------|------------------|
| | | Standard: | | | | |
| | | Barrier-Free: | | | | |
| | | Trailer: | | | | |
| | | Other: | | | | |
| | ~9 | | | | no defined spaces | N R M G |

| Signage: | Number: | Condition: | Comments: Provide Details on which signs need attention. |
|-------------------|---------|------------|--|
| FERC Project Sign | 0 | N R M G | |
| Regulations Signs | 2 | N R (M) G | DMR wallop limit is paper sign, May need to replace |
| Directional | 1 | N R M (G) | DMR invasive species sign |
| Interpretive | 1 | N (R) M G | Wooden sign, cant read at distance |

Additional Comments:
Describe any signs of overuse, erosion, or anything observed that is not already documented above.

Parking lot size Additional Photos of camping across river + fire pit.



Water erosion near boat ramp - photos

Recreation Inventory and Condition Assessment

Location: Town Pence Landing Date: 5/8/2022

Gile Flowage Storage Project P-15055-000

Owned By: _____

Operated / Managed By: _____

Hours / Seasons of Operation: _____

Survey Person: M. Renik + J Arbuckle

GPS Location: N 46.39052 W 090.25497

Amenity Photo Numbers: 16-18 22-23

Shoreline Photo Numbers: 24-26

Entryway Photo Number: 19 + 21

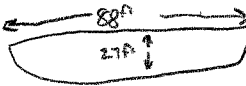
| Type of Amenity: | Quantity of Amenities: | Condition of Amenity: | | | | Notes: | Barrier Free? (Y or N) |
|-------------------|------------------------|-----------------------|------------------|-----------------------|----------------------------|----------------|------------------------|
| | | Not Usable (N) | Needs Repair (R) | Needs Maintenance (M) | Good Working Condition (G) | | |
| Boat Launch | Lanes: Launches: | N | R | M | (G) | Good Condition | Y |
| Skid Pier | N/A | N | R | M | G | | |
| Fishing Pier | N/A | N | R | M | G | | |
| Picnic Tables | N/A | N | R | M | G | | |
| Restroom | N/A | N | R | M | G | | |
| Trash Receptacles | N/A | N | R | M | G | | |
| Trail | N/A | N | R | M | G | | |
| Other | | N | R | M | G | | |

Minimum Reservoir Elevation Needed to Operate Amenities _____ Feet NGVD

| Parking | Total Spaces: | Number of Spaces (each type): | | | | Notes: | Condition: |
|---------|---------------|-------------------------------|---------------|----------|--------|---------------------------|------------------|
| | | Standard: | Barrier-Free: | Trailer: | Other: | | |
| | ≈ 14 | | | | | no defined parking spaces | N R M G |

| Signage: | Number: | Condition: | Comments: Provide Details on which signs need attention. |
|-------------------|---------|-------------|--|
| FERC Project Sign | 0 | N R M G | |
| Regulations Signs | 2 | N R (M) (G) | DNR Walleye Limit Needs Replacement |
| Directional | 1 | N R M (G) | |
| Interpretive | | N R M G | |

Additional Comments:
Describe any signs of overuse, erosion, or anything observed that is not already documented above.

 - Bon Fire in Parking Lot (Noted in Photo)

Parking spaces not defined

Recreation Inventory and Condition Assessment

Location: County Road C Date: 5/8/2022

Gile Flowage Storage Project P-15055-000

Owned By: _____

Operated / Managed By: _____

Hours / Seasons of Operation: _____

Survey Person: M. Renik + J. Arduckie

GPS Location: N 46.40695 W 090.19321

Amenity Photo Numbers: 27, 41-42, 36, 43, 44-46

Shoreline Photo Numbers: 32, 33, 35

Entryway Photo Number: 30, 31, 34, 37, 38, 39, 70

| Type of Amenity: | Quantity of Amenities: | Condition of Amenity: | | | | Notes: | Barrier Free? (Y or N) |
|-------------------|------------------------------------|-----------------------|-------------------|------------------------|-----------------------------|-------------------------|------------------------|
| | | -Not Usable (N) | -Needs Repair (R) | -Needs Maintenance (M) | -Good Working Condition (G) | | |
| Boat Launch | Lanes: <u>2</u> Launches: <u>2</u> | N | R | <u>M</u> | G | | |
| Skid Pier | <u>1</u> | N | R | M | <u>G</u> | <u>Not yet in water</u> | <u>Y</u> |
| Fishing Pier | <u>N/A</u> | N | R | M | G | | |
| Picnic Tables | <u>N/A</u> | N | R | M | G | | |
| Restroom | <u>N/A</u> | N | R | M | G | | |
| Trash Receptacles | <u>N/A</u> | N | R | M | G | | |
| Trail | <u>N/A</u> | N | R | M | G | | |
| Other | | N | R | M | G | | |

Minimum Reservoir Elevation Needed to Operate Amenities _____ Feet NGVD

| Parking | Total Spaces: | Number of Spaces (each type): | | | | Notes: | Condition: |
|---------|---------------|-------------------------------|---------------|----------|--------|----------------------------------|------------------|
| | | Standard: | Barrier-Free: | Trailer: | Other: | | |
| | <u>~38</u> | | | | | <u>No defined parking spaces</u> | N R M G |

| Signage: | Number: | Condition: | Comments: Provide Details on which signs need attention. |
|-------------------|----------|----------------|--|
| FERC Project Sign | <u>0</u> | N R M G | |
| Regulations Signs | <u>1</u> | N R M <u>G</u> | |
| Directional | <u>2</u> | N R M <u>G</u> | |
| Interpretive | <u>1</u> | N R M <u>G</u> | |

Additional Comments:

Describe any signs of overuse, erosion, or anything observed that is not already documented above.

Took photos to show Boat Trailer parking size
 Boat ramp photos: couple larger pot holes at top of ramp

35 ft Drivable lanes (one lane each way; undefined)
 32 ft Parking (top), 29 ft Parking (bottom); Each side of lot has undefined parking lines. Enough space to park Truck w/ Boat trailer.

Appendix 4
Spot Count Raw Datasheets

Recreation Observation Form

Date: 1/24/2022 Time: 0700
 Gile Flowage Storage Project P-15055-000
 Survey Person: M Sreen
 Temperature: 12F Weather: Overcast Wind Speed: WNW 4 mph
 Reservoir Elevation: _____
 Note: Please list primary activity by placing a "P" in the box. Use and "S" for secondary activities.

Any amenities not usable due to low/high reservoir elevations? _____

| Recreation Site | Number of Vehicles | Number of People | Recreation Activities | | | | | | | | | | | Notes | | |
|-----------------------|--------------------|------------------|-----------------------|---------------|--------------|----------|------------------------|-----------|------------|---------------|------------------|---------------------|---------------|-------|-----------------|------|
| | | | ATV/Snowmobile | Shore Fishing | Boat Fishing | Swimming | Hiking/Walking/Jogging | Bicycling | Picnicking | Bird Watching | Wildlife Viewing | Non-Powered Boating | Power Boating | | Other (specify) | |
| Gile Dam | 0 | 0 | | | | | | | | | | | | | | 0700 |
| Gile Park | 0 | 0 | | | | | | | | | | | | | | 1539 |
| County C Landing | 0 | 0 | | | | | | | | | | | | | | 1330 |
| Sucker Hole Landing | 0 | 0 | | | | | | | | | | | | | | 0911 |
| Town of Pence Landing | 0 | 0 | | | | | | | | | | | | | | 1105 |
| Island Number | 1 | 0 | | | | | | | | | | | | | | NA |

Additional Comments:

- 0900 OF, Snowing lightly, WSW 6 mph
- Temp rose to 15F at 1330, sunny + snow stopped
- 1530, 4F, NW 14 mph, snowing lightly

Sucker Hole sleds

Town of Pence sleds

III

III (same @ Sucker Hole)

new

Recreation Observation Form

Date: 1/22/2022 Time: 0700
 Gile Flowage Storage Project P-15055-000
 Survey Person: M. Renik
 Temperature: -8 F Weather: Partly Cloudy Wind Speed: 3 mph SW
 Reservoir Elevation:
 Any amenities not usable due to low/high reservoir elevations?

Note: Please list primary activity by placing a "P" in the box. Use and "S" for secondary activities.

| Recreation Site | Number of Vehicles | Number of People | Recreation Activities | | | | | | | | | | | Notes | | |
|-----------------------|--------------------|------------------|-----------------------|---------------|--------------|----------|------------------------|-----------|------------|---------------|------------------|---------------------|---------------|-------|-----------------|--------|
| | | | ATV/Snowmobile | Shore Fishing | Boat Fishing | Swimming | Hiking/Walking/Jogging | Bicycling | Picnicking | Bird Watching | Wildlife Viewing | Non-Powered Boating | Power Boating | | Other (specify) | |
| Gile Dam | 0 | 0 | | | | | | | | | | | | | | 1545 |
| Gile Park | 1 | 1 | | | | | | | | | | | | | | 1 1345 |
| County C Landing | 0 | 0 | | | | | | | | | | | | | | 1138 |
| Sucker Hole Landing | 0 | 0 | | | | | | | | | | | | | | 0700 |
| Town of Pence Landing | 0 | 0 | | | | | | | | | | | | | | 0908 |
| Island Number | NA | | | | | | | | | | | | | | | |

Additional Comments:
 * County C Landing: Snowmobile - ~~1111~~ 1111 1111
 11143 11145 11323
 Gile Park - Ice fishing
 11359: Snowmobile heading out to set up ICE fishing gear, not available for interview
 11432 Snowmobile - 1111 1500-11 1515-11 1530-1111
 While observing for the Dam, 3 cars w/ 5 dogs arrived and went out on the ice for a walk
 11630

Recreation Observation Form

Date: 1/23/2022 Time: 0723
 Gile Flowage Storage Project P-15055-000
 Survey Person: _____
 Temperature: -4 F Weather: Overcast Wind Speed: W 6 mph
 Reservoir Elevation: _____
 Any amenities not usable due to low/high reservoir elevations? _____

Note: Please list primary activity by placing a "P" in the box. Use and "S" for secondary activities.

| Recreation Site | Number of Vehicles | Number of People | Recreation Activities | | | | | | | | | | | Notes | | |
|-----------------------|--------------------|------------------|-----------------------|---------------|--------------|----------|------------------------|-----------|------------|---------------|------------------|---------------------|---------------|-------|-----------------------------|--------------|
| | | | ATV/Snowmobile | Shore Fishing | Boat Fishing | Swimming | Hiking/Walking/Jogging | Bicycling | Picnicking | Bird Watching | Wildlife Viewing | Non-Powered Boating | Power Boating | | Other (specify) Ice Fishing | |
| Gile Dam | 0 | | | | | | | | | | | | | | | 0723 |
| Gile Park | 2 | 2 | | | | | | | | | | | | | | P 0923 IF |
| County C Landing | 2 | 2 | | | | | | | | | | | | | | P 1551 Drone |
| Sucker Hole Landing | 0 | | | | | | | | | | | | | | | 1134 |
| Town of Pence Landing | 2 | 2 | | | | | | | | | | | | | | P 1338 IF |
| Island Number | 0 | | | | | | | | | | | | | | | NA |

Additional Comments:

~ 1 in snow overnight
 - From Gile Park parking lot, 5 "permanent" ice shanties obs on flowage. 2 ice anglers arrived @ 1010
 - Sunny, -1F, WSW 6 mph @ 1134
 - Sunny, 6F, SW 7 mph @ 1430
 - 2 vehicles in lot @ CT# C when arrived but no visual recreation

Gile Park sleds Sucker Hole Town of Pence
 III IIII IIII
 IIII IIII IIII

Recreation Observation Form

Date: 1/29/2022 Time: 0700
 Gile Flowage Storage Project P-15055-000
 Survey Person: M. Snee
 Temperature: -1 F Weather: Mostly Cloudy Wind Speed: 5 5mph
 Reservoir Elevation: _____
 Any amenities not usable due to low/high reservoir elevations? _____

Note: Please list primary activity by placing a "P" in the box. Use and "S" for secondary activities.

| Recreation Site | Number of Vehicles | Number of People | Recreation Activities | | | | | | | | | | | Notes | | |
|-----------------------|--------------------|------------------|-----------------------|---------------|--------------|----------|------------------------|-----------|------------|---------------|------------------|---------------------|---------------|-------|-----------------|--------|
| | | | ATV/Snowmobile | Shore Fishing | Boat Fishing | Swimming | Hiking/Walking/Jogging | Bicycling | Picnicking | Bird Watching | Wildlife Viewing | Non-Powered Boating | Power Boating | | Other (specify) | |
| Gile Dam | 0 | 0 | | | | | | | | | | | | | | 1321 |
| Gile Park | 1 | 1 | | | | | | | | | | | | | | * 1121 |
| County C Landing | 0 | 0 | | | | | | | | | | | | | | 0912 |
| Sucker Hole Landing | 2 | 2 | 2P | | | | | | | | | | | | | 1532 |
| Town of Pence Landing | 0 | 0 | | | | | | | | | | | | | | 0700 |
| Island Number | NA | | | | | | | | | | | | | | | |

Additional Comments:

County C sleds Gile Park sleds Sucker Hole sleds
 IIII IIII IIII IIII IIII IIII IIII IIII IIII

- 0900 10F, winds light, overcast
 - 1121 13F Overcast, SSE 5mph, one vehicle present but not recreating, police
 - 2 ice anglers drove onto ice @ 1133, did not stop to approach
 @ 1136, " " " " " "
 - 2 vehicles w/ sled trailers parked a Sucker Hole on arrival. Did not return by end of shift.

Recreation Observation Form

Date: May 8 - 2022 Time: 7:00 AM
 Gile Flowage Storage Project P-15055-000
 Survey Person: Joshua Athuckle
 Temperature: 49 Weather: Cloudy Wind Speed: 10
 Reservoir Elevation: N-A
 Any amenities not usable due to low/high reservoir elevations? No

Note: Please list primary activity by placing a "P" in the box. Use and "S" for secondary activities.

| Recreation Site | Number of Vehicles | Number of People | Recreation Activities | | | | | | | | | | Notes | | | |
|-----------------------|--------------------|------------------|-----------------------|---------------|--------------|----------|------------------------|-----------|------------|---------------|------------------|---------------------|-------|---------------|-----------------|----------|
| | | | ATV/Snowmobile | Shore Fishing | Boat Fishing | Swimming | Hiking/Walking/Jogging | Bicycling | Picnicking | Bird Watching | Wildlife Viewing | Non-Powered Boating | | Power Boating | Other (specify) | |
| Gile Dam | 0 | 3 | | P | | | | | | S | | | | | | 3:55 PM |
| Gile Park | 0 | 0 | | | | | | | | | | | | | | 1:55 PM |
| County C Landing | 3 | 3 | | | P | | | | | | S | | | | | 11:44 AM |
| Sucker Hole Landing | 4 | 4 | | | P | | | | | | | | | | | 7 AM |
| Town of Pence Landing | 0 | 0 | | | | | | | | | | | | | | 9:08 AM |
| Island Number | | | | | | | | | | | | | | | | |

FN

Additional Comments:
 Spiney tailed water flea signage in disrepair = sucker hole
 Stop sign at pence landing is in need of adjustment pence landing
 Wind speed increased to 14 at 4 AM
 Gile park End of dock middle 3 foot depth/gps = N 46.42531
 Gile park Attempted to interview someone, they declined just a driver
 W 90.22425

Recreation Observation Form

Date: 5-11-2022 Time: 7 AM
 Gile Flowage Storage Project P-15055-000
 Survey Person: Joshua Arbackle
 Temperature: 53° Weather: Clear Wind Speed: 3 mph
 Reservoir Elevation: _____
 Any amenities not usable due to low/high reservoir elevations? NO

Note: Please list primary activity by placing a "P" in the box. Use and "S" for secondary activities.

| Recreation Site | Number of Vehicles | Number of People | Recreation Activities | | | | | | | | | | | Notes | | | |
|-----------------------|--------------------|------------------|-----------------------|---------------|--------------|----------|------------------------|-----------|------------|---------------|------------------|---------------------|---------------|-------|-----------------|---|----------|
| | | | ATV/Snowmobile | Shore Fishing | Boat Fishing | Swimming | Hiking/Walking/Jogging | Bicycling | Picnicking | Bird Watching | Wildlife Viewing | Non-Powered Boating | Power Boating | | Other (specify) | | |
| Gile Dam | 0 | 0 | 0 | 0 | 0 | 0 | 0 | 0 | 0 | 0 | 0 | 0 | 0 | 0 | 0 | 0 | 7 AM |
| Gile Park | 6 | 1 | 0 | 0 | P | 0 | 0 | 0 | 0 | 0 | 0 | 0 | 0 | 0 | 0 | 0 | 4:49 pm |
| County C Landing | 0 | 0 | 0 | 0 | 0 | 0 | 0 | 0 | 0 | 0 | 0 | 0 | 0 | 0 | 0 | 0 | 2:42 pm |
| Sucker Hole Landing | 0 | 0 | 0 | 0 | 0 | 0 | 0 | 0 | 0 | 0 | 0 | 0 | 0 | 0 | 0 | 0 | 9:45 Am |
| Town of Pence Landing | 1 | 1 | P | 0 | 0 | 0 | 0 | 0 | 0 | 0 | 0 | 0 | 0 | 0 | 0 | 0 | 12:20 pm |
| Island Number | _____ | | | | | | | | | | | | | | | | |

Additional Comments:
 COUNTY C Landing N 46.40710 W 090.19336 End of the dock middle 4 Foot 2 inches
 Gile Park N 46.42528° W 090.22428 End of dock middle 3 Foot 3 inches

Recreation Observation Form

Date: 5-20-2022 Time: 7 AM
 Gile Flowage Storage Project P-15055-000
 Survey Person: Jasha Arbuckle
 Temperature: 55° Weather: cloudy Wind Speed: 3 mph
 Reservoir Elevation: _____
 Any amenities not usable due to low/high reservoir elevations? NO

Note: Please list primary activity by placing a "P" in the box. Use and "S" for secondary activities.

| Recreation Site | Number of Vehicles | Number of People | Recreation Activities | | | | | | | | | | | Notes | | |
|-----------------------|--------------------|------------------|-----------------------|---------------|--------------|----------|-------------------------|-----------|------------|---------------|------------------|---------------------|---------------|-------|-----------------|----------|
| | | | ATV/Snowmobile | Shore Fishing | Boat Fishing | Swimming | Hiking/Walking/ Jogging | Bicycling | Picnicking | Bird Watching | Wildlife Viewing | Non-Powered Boating | Power Boating | | Other (specify) | |
| Gile Dam | 0 | 0 | | | | | | | | | | | | | | 9 AM |
| Gile Park | 0 | 0 | | | | | | | | | | | | | | 7 AM |
| County C Landing | 0 | 0 | | | P | | | | | | | | | | | 3:56 pm |
| Sucker Hole Landing | 0 | 0 | | | | | | | | | | | | | | 11:22 pm |
| Town of Pence Landing | 0 | 0 | | | | | | | | | | | | | | 1:32 pm |
| Island Number | | | | | | | | | | | | | | | | |

Additional Comments:
 Res at gile park @ 3 Foot 2 Inches
 Res at county C @ 4 Foot 2 Inches
 Attempted To Interview someone at Sucker hole they declined.
 Attempted to Interview someone at pence landing they declined.

Recreation Observation Form

Date: 5-21-22 Time: 7 AM

Gile Flowage Storage Project P-15055-000

Survey Person: Joshua Abuakle
 Temperature: 37° Weather: fair cloudy Wind Speed: 6 mph

Note: Please list primary activity by placing a "P" in the box. Use and "S" for secondary activities.

Reservoir Elevation: _____
 Any amenities not usable due to low/high reservoir elevations? NO

| Recreation Site | Number of Vehicles | Number of People | Recreation Activities | | | | | | | | | | | Notes | | |
|-----------------------|--------------------|------------------|-----------------------|---------------|--------------|----------|------------------------|-----------|------------|---------------|------------------|---------------------|---------------|-------|-----------------|----------|
| | | | ATV/Snowmobile | Shore Fishing | Boat Fishing | Swimming | Hiking/Walking/Jogging | Bicycling | Picnicking | Bird Watching | Wildlife Viewing | Non-Powered Boating | Power Boating | | Other (specify) | |
| Gile Dam | 0 | 0 | | | | | | | | | | | | | | 11:22 AM |
| Gile Park | 4 | 4 | | | P | | | | | | | | | | | 9:22 AM |
| County C Landing | 0 | 0 | | | | | | | | | | | | | | 7 AM |
| Sucker Hole Landing | 1 | 1 | | P | | | | | | | | | | | | 1:44 PM |
| Town of Pence Landing | 0 | 0 | | | | | | | | | | | | | | 2:51 PM |
| Island Number | | | | | | | | | | | | | | | | |

Additional Comments:

County C depth at 7:27 AM was 4 Foot 2 inches
 Gile park depth at 9:51 AM was 3 Foot 2 inches
 Attempted to interview 2 people at gile park the declined.
 Adjacent gile park seems to be losing people ~~that~~ as time goes

Recreation Observation Form

Date: 5-29-2022 Time: 7 PM - 5:40
 Gile Flowage Storage Project P-15055-000
 Survey Person: Jasha Arbackle
 Temperature: 61° Weather: mostly cloudy Wind Speed: 10 mph
 Reservoir Elevation: _____
 Any amenities not usable due to low/high reservoir elevations? no

Note: Please list primary activity by placing a "P" in the box. Use and "S" for secondary activities.

| Recreation Site | Number of Vehicles | Number of People | Recreation Activities | | | | | | | | | | | Notes | | |
|-----------------------|--------------------|------------------|-----------------------|---------------|--------------|----------|------------------------|-----------|------------|---------------|------------------|---------------------|---------------|-------|-----------------|----------|
| | | | ATV/Snowmobile | Shore Fishing | Boat Fishing | Swimming | Hiking/Walking/Jogging | Bicycling | Picnicking | Bird Watching | Wildlife Viewing | Non-Powered Boating | Power Boating | | Other (specify) | |
| Gile Dam | 0 | 0 | | | | | | | | | | | | | | 1:26 PM |
| Gile Park | 9 | 9 | | | P | | | | | | | | | | | 11:26 AM |
| County C Landing | 6 | 6 | S | | P | | | | | | | | | | | 9:17 AM |
| Sucker Hole Landing | 5 | 12 | | | | | | | | | | | | | | 3:40 PM |
| Town of Pence Landing | 0 | 0 | | | | | | | | | | | | | | 7 AM |
| Island Number | | | | | | | | | | | | | | | | |

Additional Comments:
 County C depth at 4 Foot 1 Inch
 Attempted to interview 4 people all declined
 Gile park depth at 4 Foot 3 Inches

Recreation Observation Form

Date: 6-4-2022 Time: 7:00 AM - 5:51 pm
 Gile Flowage Storage Project P-15055-000
 Survey Person: Joshua Arbuckle
 Temperature: 46° Weather: partly cloudy Wind Speed: 6 mph
 Reservoir Elevation: _____
 Any amenities not usable due to low/high reservoir elevations? no

Note: Please list primary activity by placing a "P" in the box. Use and "S" for secondary activities.

| Recreation Site | Number of Vehicles | Number of People | Recreation Activities | | | | | | | | | | | Notes | | | |
|-----------------------|--------------------|------------------|-----------------------|---------------|--------------|----------|-------------------------|-----------|------------|---------------|------------------|---------------------|---------------|-------|-----------------|--|----------|
| | | | ATV/Snowmobile | Shore Fishing | Boat Fishing | Swimming | Hiking/Walking/ Jogging | Bicycling | Picnicking | Bird Watching | Wildlife Viewing | Non-Powered Boating | Power Boating | | Other (specify) | | |
| Gile Dam | 0 | 0 | | | | | | | | | | | | | | | 3:51 PM |
| Gile Park | 14 | 19 | | | | | | | | | | | | | | | 1:50 pm |
| County C Landing | 10 | 5 | | | | | | | | | | | | | | | 11:35 pm |
| Sucker Hole Landing | 1 | 2 | | | | | | | | | | | | | | | 7:00 AM |
| Town of Pence Landing | 2 | 2 | | | | | | | | | | | | | | | 9:09 AM |
| Island Number | | | | | | | | | | | | | | | | | |

Additional Comments:
 depth county C 4 Foot 1 Inch
 depth at gile park 4 Foot 1 Inch
 party of 5 drunk Avoided
 accosted by 1 at gile park

Recreation Observation Form

Date: 06-07-2022 Time: 7 Am - 5:53 pm
 Gile Flowage Storage Project P-15055-000
 Survey Person: Joshua Arbuckle
 Temperature: 54° Weather: Clear Wind Speed: 2 mph
 Reservoir Elevation: _____
 Any amenities not usable due to low/high reservoir elevations? no

Note: Please list primary activity by placing a "P" in the box. Use and "S" for secondary activities.

| Recreation Site | Number of Vehicles | Number of People | Recreation Activities | | | | | | | | | | | Notes | | |
|-----------------------|--------------------|------------------|-----------------------|---------------|--------------|----------|------------------------|-----------|------------|---------------|------------------|---------------------|---------------|-------|-----------------|----------|
| | | | ATV/Snowmobile | Shore Fishing | Boat Fishing | Swimming | Hiking/Walking/Jogging | Bicycling | Picnicking | Bird Watching | Wildlife Viewing | Non-Powered Boating | Power Boating | | Other (specify) | |
| Gile Dam | 2 | 2 | | P | | | | | | | | | | | | 7 Am |
| Gile Park | 2 | 2 | | P | P | | | | | | | | | | | 3:53 pm |
| County C Landing | 4 | 4 | | | P | | | | | | | | | | | 1:42 pm |
| Sucker Hole Landing | 0 | 0 | | | | | | | | | | | | | | 9:15 Am |
| Town of Pence Landing | 0 | 0 | | | | | | | | | | | | | | 11:21 Am |
| Island Number | | | | | | | | | | | | | | | | |

Additional Comments:

Attempted To interview someone at Sucker hole they declined
 Attempted To interview someone at county C they said sure when they returned they did not return.
 depth at county C 4'11"
 depth at gile park 4'9"

Recreation Observation Form

Date: 6-18-2022 Time: 7 Am - 5:51 PM
 Gile Flowage Storage Project P-15055-000
 Survey Person: Jasha Arbugle
 Temperature: 62' Weather: fair Wind Speed: 7 mph
 Reservoir Elevation: _____
 Any amenities not usable due to low/high reservoir elevations? NO

Note: Please list primary activity by placing a "P" in the box. Use and "S" for secondary activities.

| Recreation Site | Number of Vehicles | Number of People | Recreation Activities | | | | | | | | | | | Notes | | |
|-----------------------|--------------------|------------------|-----------------------|---------------|--------------|----------|------------------------|-----------|------------|---------------|------------------|---------------------|---------------|-------|-----------------|----------|
| | | | ATV/Snowmobile | Shore Fishing | Boat Fishing | Swimming | Hiking/Walking/Jogging | Bicycling | Picnicking | Bird Watching | Wildlife Viewing | Non-Powered Boating | Power Boating | | Other (specify) | |
| Gile Dam | 0 | 0 | | | | | | | | | | | | | | 9 AM |
| Gile Park | 0 | 0 | | | | | | | | | | | | | | 7 AM |
| County C Landing | 19 | 19 | | S | P | | | | | | | | | | | 3:57 pm |
| Sucker Hole Landing | 0 | 0 | | | | | | | | | | | | | | 11:22 Am |
| Town of Pence Landing | 3 | 3 | | | P | | | | | | | | | | | 1:29 pm |
| Island Number _____ | | | | | | | | | | | | | | | | |

Additional Comments:

depth at gile park 3 Foot 2 Inches
 depth at county C 3 Foot 1 Inches

Recreation Observation Form

Date: 6-27-22 Time: 7 Am - 5:53 pm
 Gile Flowage Storage Project P-15055-000
 Survey Person: Joshua Arbach
 Temperature: 48' Weather: SUNNY Wind Speed: 6 mph
 Reservoir Elevation: _____
 Any amenities not usable due to low/high reservoir elevations? no

Note: Please list primary activity by placing a "P" in the box. Use and "S" for secondary activities.

| Recreation Site | Number of Vehicles | Number of People | Recreation Activities | | | | | | | | | | | Notes | | |
|-----------------------|----------------------------------|------------------|-----------------------|---------------|--------------|----------|-------------------------|-----------|------------|---------------|------------------|---------------------|---------------|-------|-----------------|----------|
| | | | ATV/Snowmobile | Shore Fishing | Boat Fishing | Swimming | Hiking/Walking/ Jogging | Bicycling | Picnicking | Bird Watching | Wildlife Viewing | Non-Powered Boating | Power Boating | | Other (specify) | |
| Gile Dam | <input checked="" type="radio"/> | | | | | | | | | | | | | | | 11:18 Am |
| Gile Park | <input type="radio"/> | | | | | | | | | | | | | | | 9:17 Am |
| County C Landing | <input type="radio"/> | | | | | | | | | | | | | | | 7:00 Am |
| Sucker Hole Landing | <input type="radio"/> | | | | | | | | | | | | | | | 1:52 pm |
| Town of Pence Landing | <input type="radio"/> | | | | | | | | | | | | | | | 3:53 pm |
| Island Number _____ | | | | | | | | | | | | | | | | |

Additional Comments:

depth at county c 3 Foot 6 inches
 i think some one is moving the dock
 after the fishing tournament the dock also looks damaged.
 depth at gile park 2 Foot 6 inches

Recreation Observation Form

Date: 7-2-22 Time: 7:00 AM - 5:58 PM

Gile Flowage Storage Project P-15055-000

Survey Person: Joshua Apbuckle

Temperature: 48° Weather: Sunny Wind Speed: 8 mph

Reservoir Elevation:

Note: Please list primary activity by placing a "P" in the box. Use and "S" for secondary activities.

Any amenities not usable due to low/high reservoir elevations? NO

| Recreation Site | Number of Vehicles | Number of People | Recreation Activities | | | | | | | | | | | Notes | | |
|-----------------------|--------------------|------------------|-----------------------|---------------|--------------|----------|------------------------|-----------|------------|---------------|------------------|---------------------|---------------|-------|-----------------|----------|
| | | | ATV/Snowmobile | Shore Fishing | Boat Fishing | Swimming | Hiking/Walking/Jogging | Bicycling | Picnicking | Bird Watching | Wildlife Viewing | Non-Powered Boating | Power Boating | | Other (specify) | |
| Gile Dam | 0 | 0 | | | | | | | | | | | | | | 1:45 PM |
| Gile Park | 18 | 28 | | | P | | | | | | S | | | | | 11:40 AM |
| County C Landing | 8 | 14 | | | P | | | | | | | S | | | | 9:22 AM |
| Sucker Hole Landing | 0 | 0 | | | | | | | | | | | | | | 3:58 PM |
| Town of Pence Landing | 0 | 0 | | | | | | | | | | | | | | 7:00 AM |
| Island Number | | | | | | | | | | | | | | | | |

Additional Comments:

depth at count C 3 Foot 1 Inch
 depth at gile park 2 Foot 6 Inch

Recreation Observation Form

Date: 07-07-2022 Time: 7 AM - 5:48 PM
 Gile Flowage Storage Project P-15055-000
 Survey Person: Joshua Andrew Albackle
 Temperature: 66° Weather: mostly cloudy Wind Speed: 8 mph
 Reservoir Elevation: _____
 Any amenities not usable due to low/high reservoir elevations? NO

Note: Please list primary activity by placing a "P" in the box. Use and "S" for secondary activities.

| Recreation Site | Number of Vehicles | Number of People | Recreation Activities | | | | | | | | | | Notes | | | |
|-----------------------|--------------------|------------------|-----------------------|---------------|--------------|----------|------------------------|-----------|------------|---------------|------------------|---------------------|-------|---------------|-----------------|----------|
| | | | ATV/Snowmobile | Shore Fishing | Boat Fishing | Swimming | Hiking/Walking/Jogging | Bicycling | Picnicking | Bird Watching | Wildlife Viewing | Non-Powered Boating | | Power Boating | Other (specify) | |
| Gile Dam | 0 | 0 | | P | | | | | | | | | | | | 2:48 PM |
| Gile Park | 6 | 40 | | | | P | | | | | | | | | | 1:44 PM |
| County C Landing | 2 | 4 | | | P | | | | | | | | | | | 11:24 AM |
| Sucker Hole Landing | 2 | 2 | | | | | | | | | | | | | P | 7 AM |
| Town of Pence Landing | 2 | 3 | | | P | | | | | | | | | | | 9:08 AM |
| Island Number _____ | | | | | | | | | | | | | | | | |

Additional Comments: Mon and son at Sucker hole were tossing toys for dog into the lake "other" I have hisaps lol that what the pen jerking is.
depth at county C 3 Foot
depth at gile park 3 Foot
Accepted To interview a man at gile park he declined.

Recreation-Observation Form

Date: 7/23/2022 Time: 0700

Gile Flowage Storage Project P-15055-000

Survey Person: m. Kenik

Temperature: 61°F Weather: Sunny Wind Speed: SW 1mph

Reservoir Elevation:

Note: Please list primary activity by placing a "P" in the box. Use and "S" for secondary activities.

Any amenities not usable due to low/high reservoir elevations?

| Recreation Site | Number of Vehicles | Number of People | Recreation Activities | | | | | | | | | | | Notes | | | |
|-----------------------|--------------------|------------------|-----------------------|---------------|--------------|----------|------------------------|-----------|------------|---------------|------------------|---------------------|---------------|-------|-----------------|--|------|
| | | | ATV/Snowmobile | Shore Fishing | Boat Fishing | Swimming | Hiking/Walking/Jogging | Bicycling | Picnicking | Bird Watching | Wildlife Viewing | Non-Powered Boating | Power Boating | | Other (specify) | | |
| Gile Dam | 1 | 0 | | | | | | | | | | | | | | | 0700 |
| Gile Park | 5 | 8 | | | P | | | | | | | | | | | | 1548 |
| County C Landing | 4 | 11 | | | P | | | | | | | | | | | | 1341 |
| Sucker Hole Landing | 2 | 0 | | | | | | | | | | | | | | | 0916 |
| Town of Pence Landing | 3 | 4 | | | P | | | | | | | | | | | | 1121 |
| Island Number | | | | | | | | | | | | | | | | | |

Additional Comments:

0830: Small passing rain shower. lasted ~15min. Mostly cloudy now

Town Pence: 2 Boat trailers + 2 untrailer truck. as I was arriving, 1 Boat w/ 2 people were heading out, did not make intine to get interview. Saw fishing poles in Boat. Headed North then lost visual.

County C.: 8 Boat trailers, lots of ATV/UTV using road. 122cm Depth from Dock ^{Base} to Bottom

Gile Park: 8 Boat trailers. Missed Two interviews of Boats. As I was driving down the road two boats had drove by.

1630 winds increasing out of the South 6-8mph. 79cm Depth from Dock base to bottom.

looks like waves are white capping 4 Boats pulled out within 20-30 minutes of each other. Believe mostly due to increased wind speeds
 → wind speed SSW group to 11mph @ 1700

Recreation Observation Form

Date: 7/24/2022 Time: 0700

Gile Flowage Storage Project P-15055-000

Survey Person: M Kenik

Temperature: 60°F Weather: Sunny Wind Speed: W 8mph

Reservoir Elevation:

Note: Please list primary activity by placing a "P" in the box. Use and "S" for secondary activities.

Any amenities not usable due to low/high reservoir elevations?

| Recreation Site | Number of Vehicles | Number of People | Recreation Activities | | | | | | | | | | | Notes | | |
|-----------------------|--------------------|------------------|-----------------------|---------------|--------------|----------|------------------------|-----------|------------|---------------|------------------|---------------------|---------------|-------|-----------------|------|
| | | | ATV/Snowmobile | Shore Fishing | Boat Fishing | Swimming | Hiking/Walking/Jogging | Bicycling | Picnicking | Bird Watching | Wildlife Viewing | Non-Powered Boating | Power Boating | | Other (specify) | |
| Gile Dam | 0 | 3 | | | | | P | | | | | | | | | 0900 |
| Gile Park | 2 | 2 | | | P | | | | | | | | | | | 0700 |
| County C Landing | 3 | 3 | | | P | | | | | | | | | | | 1540 |
| Sucker Hole Landing | 0 | 0 | | | | | | | | | | | | | | 1121 |
| Town of Pence Landing | 1 | 2 | | | P | | | | | | | | | | | 1326 |
| Island Number | | | | | | | | | | | | | | | | |

Additional Comments:

Gile Park: 2 Boat trailers. 84 cm from bottom to base of dock

1100: winds increased (WNW 13mph)

Town Pence: 1 Boat trailer. 1500 Heavy rain started, stopped ~1545, still light rain. 1615 Rain Done

County C: 3 Boat trailers. 124 cm bottom to base of dock

Recreation Observation Form

Date: 7/29/2022 Time: 0700-
 Gile Flowage Storage Project: P-15055-000
 Survey Person: M. Sneen
 Temperature: 94- Weather: Partly Cloudy Wind Speed: W 5-8 mph
 Reservoir Elevation: _____
 Any amenities not usable due to low/high reservoir elevations? _____

Note: Please list primary activity by placing a "P" in the box. Use and "S" for secondary activities.

| Recreation Site | Number of Vehicles | Number of People | Recreation Activities | | | | | | | | | | | Notes | | | |
|-----------------------|--------------------|------------------|-----------------------|---------------|--------------|----------|------------------------|-----------|------------|---------------|------------------|---------------------|---------------|-------|-----------------|--|-------------|
| | | | ATV/Snowmobile | Shore Fishing | Boat Fishing | Swimming | Hiking/Walking/Jogging | Bicycling | Picnicking | Bird Watching | Wildlife Viewing | Non-Powered Boating | Power Boating | | Other (specify) | | |
| Gile Dam | 0 | 0 | | | | | | | | | | | | | | | 1118 - 1318 |
| Gile Park | 5 | 7 | | | P | | | | | P | | | | | S | | 0918 - 1118 |
| County C Landing | 2 | 2 | | | P | | | | | | | | | | | | 0700 - 0900 |
| Sucker Hole Landing | 0 | 0 | | | | | | | | | | | | | | | 1328 - 1528 |
| Town of Pence Landing | 1 | 1 | | | P | | | | | | | | | | | | 1536 - 1736 |
| Island Number | | | | | | | | | | | | | | | | | |

Additional Comments:

Depth of water off CTH C Dock = 2ft 10 in, bottom of dock = 4ft.
 Depth of water off Gile Park dock = 3ft, bottom of dock = 3ft. 2 in
 - 1 vehicle w/ 2 people from IL planning multi activities, here for 1st time, refused interview
 - weather @ 0930 - 61F, WNW 7-9 mph, partly cloudy
 At 1318, weather 67F, NW 9-11 mph, partly cloudy
 At 1632, weather 68F, NW 8-9 mph, partly cloudy

Recreation Observation Form

Date: 8/4/2022 Time: 0700
 Gile Flowage Storage Project P-15055-000
 Survey Person: M Renik
 Temperature: 57°F Weather: Sunny Wind Speed: WSW 2 mph
 Reservoir Elevation: _____
 Note: Please list primary activity by placing a "P" in the box. Use and "S" for secondary activities.

| Recreation Site | Number of Vehicles | Number of People | Recreation Activities | | | | | | | | | | | Notes | | | |
|-----------------------|--------------------|------------------|-----------------------|---------------|--------------|----------|------------------------|-----------|------------|---------------|------------------|---------------------|---------------|-------|-----------------|--|------|
| | | | ATV/Snowmobile | Shore Fishing | Boat Fishing | Swimming | Hiking/Walking/Jogging | Bicycling | Picnicking | Bird Watching | Wildlife Viewing | Non-Powered Boating | Power Boating | | Other (specify) | | |
| Gile Dam | 8 | 8 | | | | | | | | | | | | | | | 1328 |
| Gile Park | 5 | 5 | | | | | | | | | | | | | | | 1128 |
| County C Landing | 8 | 8 | | | | | | | | | | | | | | | 0915 |
| Sucker Hole Landing | 1 | 9 | | | | | | | | | | | | | | | 1544 |
| Town of Pence Landing | 1 | 1 | | | | | | | | | | | | | | | 0700 |
| Island Number | | | | | | | | | | | | | | | | | - |

Additional Comments:
 County Rd C. All 8 vehicles had boat trailers. Water depth = 78cm
 Gile Park 3 vehicles w/ boat trailers. Water depth = 73 cm
 Sucker Hole: May have just missed a boat launching. Pulled into lot and trailer was still wet.

Recreation Observation Form

Date: 8/20/22 Time: 0725-1752

Gile Flowage Storage Project P-15055-000

Survey Person: K Jackson

Temperature: _____ Weather: _____ Wind Speed: _____

Reservoir Elevation: _____

Note: Please list primary activity by placing a "P" in the box. Use and "S" for secondary activities.

Any amenities not usable due to low/high reservoir elevations?

| Recreation Site | Number of Vehicles | Number of People | Recreation Activities | | | | | | | | | | | Notes | | | |
|-----------------------|--------------------|------------------|-----------------------|---------------|--------------|----------|-------------------------|-----------|------------|---------------|------------------|---------------------|---------------|-------|-----------------|--|---------------|
| | | | ATV/Snowmobile | Shore Fishing | Boat Fishing | Swimming | Hiking/Walking/ Jogging | Bicycling | Picnicking | Bird Watching | Wildlife Viewing | Non-Powered Boating | Power Boating | | Other (specify) | | |
| Gile Dam | 1 | 3 | | 1 | | | | | | | | | | | | | 2 dog walking |
| Gile Park | 10 | 22 | | | 11 | | | | | 7 | | | | | | | 2 playground |
| County C Landing | 10 | 22 | 4 | | 17 | | | | | | | 7 | 2 | | | | |
| Sucker Hole Landing | 0 | 0 | | | | | | | | | | | | | | | |
| Town of Pence Landing | 3 | 10 | | | 6 | | | | | | | | 10 | | | | |
| Island Number _____ | | | | | | | | | | | | | | | | | |

Additional Comments:

- 0730 = 57°F, 1-3 mph NE, Hazy / partly cloudy to mostly sunny
- 1100 = 68°F, 5-6 mph NNE, partly cloudy
- 1242 = 70°F overcast w/ rain to the south, N 10 mph 80% Humidity
- * 35" @ 1308 = County Hwy C Depth * 37" @ 337 pm Gile Park

New = 111
 Fr = 111
 People 144 111 111

• 1614 = 69°F, overcast N 10 mph, 78% humidity

Recreation Observation Form

Date: 8/21/22 Time: 0700-1815
 Gile Flowage Storage Project P-15055-000
 Survey Person: K. Jackson
 Temperature: Weather: Wind Speed:
 Reservoir Elevation:
 Any amenities not usable due to low/high reservoir elevations?

Note: Please list primary activity by placing a "P" in the box. Use and "S" for secondary activities.

| Recreation Site | Number of Vehicles | Number of People | Recreation Activities | | | | | | | | | | | Notes | | | |
|-----------------------|--------------------|------------------|-----------------------|---------------|--------------|----------|-------------------------|-----------|------------|---------------|------------------|---------------------|---------------|-------|-----------------|--|--|
| | | | ATV/Snowmobile | Shore Fishing | Boat Fishing | Swimming | Hiking/Walking/ Jogging | Bicycling | Picnicking | Bird Watching | Wildlife Viewing | Non-Powered Boating | Power Boating | | Other (specify) | | |
| Gile Dam | 0 | 0 | | | | | | | | | | | | | | | |
| Gile Park | 7 | 16 | | 6 | | 2 | | | | 3 | | | 1 | 4 | | | |
| County C Landing | 7 | 12 | | | 3 | | | | | | | | 4 | | | | |
| Sucker Hole Landing | 0 | 0 | | | | | | | | | | | | | | | |
| Town of Pence Landing | 3 | 8 | 2 | | 6 | | | | | | | | | | | | |
| Island Number | | | | | | | | | | | | | | | | | |

Additional Comments:
 *0700 = 53°F, Foggy to hazy, Calm, 100% Humidity
 *0900 = 64°F, Clear / sunny, calm, 80% Humidity
 *1126 = 72°F, Mostly sunny w/ clouds, 55% Humidity
 *1400 = 74°F, Sunny, 49% Humidity, N 6 mph

- Cty Hwy C = 28" Depth @ 1412
- *1619 = 74°F, Clear, NW 7 mph @ 46% Humidity
- Gile Park = 34" Depth @ 1652

Recreation Observation Form

Date: 8/31/2022 Time: 0700

Gile Flowage Storage Project P-15055-000

Survey Person: M. Sreen
 Temperature: 57 Weather: Clear and Sunny Wind Speed: WSW 7-11
 Reservoir Elevation: 2ft 9in @ Gile Park @ 0704; 2ft 3in @ CTHC @ 1135

Note: Please list primary activity by placing a "P" in the box. Use and "S" for secondary activities.

Any amenities not usable due to low/high reservoir elevations?

| Recreation Site | Number of Vehicles | Number of People | Recreation Activities | | | | | | | | | | | Notes | | |
|-----------------------|--------------------|------------------|-----------------------|---------------|--------------|----------|------------------------|-----------|------------|---------------|------------------|---------------------|---------------|-------|-----------------|--|
| | | | ATV/Snowmobile | Shore Fishing | Boat Fishing | Swimming | Hiking/Walking/Jogging | Bicycling | Picnicking | Bird Watching | Wildlife Viewing | Non-Powered Boating | Power Boating | | Other (specify) | |
| Gile Dam | 0 | 0 | | | | | | | | | | | | | | |
| Gile Park | 0 | 0 | | | | | | | | | | | | | | |
| County C Landing | 0 | 0 | | | | | | | | | | | | | | |
| Sucker Hole Landing | 0 | 0 | | | | | | | | | | | | | | |
| Town of Pence Landing | 1 | 1 | | | P | | | | | | | | | | | |
| Island Number | | | | | | | | | | | | | | | | |

Additional Comments:

-People working at Gile Dam but not recreating. At 1000 67F, ~~WNW~~ WNW 8mph, Cloudy
 At 1423 72F, wind WNW 9-17 mph, Sunny
 At 1600 75, WNW 13 mph, Sunny

Recreation Observation Form

Date: 9/4/2022 Time: 0700

Gile Flowage Storage Project P-15055-000

Survey Person: M. Renick
 Temperature: 39°F Weather: Sunny Wind Speed: 1 mph W

Note: Please list primary activity by placing a "P" in the box. Use and "S" for secondary activities.

Reservoir Elevation:
 Any amenities not usable due to low/high reservoir elevations?

| Recreation Site | Number of Vehicles | Number of People | Recreation Activities | | | | | | | | | | | Notes | | | |
|-----------------------|--------------------|------------------|-----------------------|---------------|--------------|----------|-------------------------|-----------|------------|---------------|------------------|---------------------|---------------|-------|-----------------|--|------|
| | | | ATV/Snowmobile | Shore Fishing | Boat Fishing | Swimming | Hiking/Walking/ Jogging | Bicycling | Picnicking | Bird Watching | Wildlife Viewing | Non-Powered Boating | Power Boating | | Other (specify) | | |
| Gile Dam | 0 | 0 | | | | | | | | | | | | | | | 1108 |
| Gile Park | 3 | 3 | | | P | | | | | | | | | | | | 0908 |
| County C Landing | 4 | 5 | | | P | | | | | | | | | | | | 0700 |
| Sucker Hole Landing | 3 | 3 | | | P | | | | | | | | | | | | 1328 |
| Town of Pence Landing | 2 | 2 | | | P | | | | | | | | | | | | 1720 |
| Island Number | | | | | | | | | | | | | | | | | |

Additional Comments:

County Rd C: 3 Boat trailers, 1 car. Water level = 61cm; 1 Boat observed in Bay w/ 2 people.
 Gile Park: 3 Trucks w/ Boat trailers. Ramp still damp, could have launched fairly recently. Water Depth = 81cm
 Sucker hole: 1 truck w/ Boat trailers
 Pence: 2 Trucks w/ Boat trailers

Recreation Observation Form

Date: 9/6/2022 Time: 0700
 Gile Flowage Storage Project: P-15055:000
 Survey Person: m Remick
 Temperature: 45°F Weather: Sunny / Fog Wind Speed: NNW 2mph
 Reservoir Elevation: -
 Note: Please list primary activity by placing a "P" in the box. Use and "S" for secondary activities.

Any amenities not usable due to low/high reservoir elevations?

| Recreation Site | Number of Vehicles | Number of People | Recreation Activities | | | | | | | | | | | Notes | | |
|-----------------------|--------------------|------------------|-----------------------|---------------|--------------|----------|------------------------|-----------|------------|---------------|------------------|---------------------|---------------|-------|-----------------|------|
| | | | ATV/Snowmobile | Shore Fishing | Boat Fishing | Swimming | Hiking/Walking/Jogging | Bicycling | Picnicking | Bird Watching | Wildlife Viewing | Non-Powered Boating | Power Boating | | Other (specify) | |
| Gile Dam | 0 | 0 | | | | | | | | | | | | | | 1324 |
| Gile Park | 9 | 12 | | | P | | | | | S | | | | | | 1124 |
| County C Landing | 2 | 2 | | | P | | | | | | | | | | | 0914 |
| Sucker Hole Landing | 0 | 0 | | | | | | | | | | | | | | 1538 |
| Town of Pence Landing | 0 | 0 | | | | | | | | | | | | | | 0700 |
| Island Number | | | | | | | | | | | | | | | | |

Additional Comments:

County C: 2 Trucks w/ Boat trailers. Water depth = 63cm
 Gile Park: 5 Trucks w/ Boat trailers. Water depth = 78cm
 1215 @ Gile Park talked w/ 2 guys working for xcel on wa profiling on the drawing.
 1324 Gile Dam: Xcel Personnel working inside dam, 2 Trucks on road to screen house.

Recreation Observation Form

Date: 9/10/22 Time: 0700 - 630pm
 Gile Flowage Storage Project P-15055-000
 Survey Person: K. JACKSON
 Temperature: Weather: Wind Speed:
 Reservoir Elevation:

Note: Please list primary activity by placing a "P" in the box. Use and "S" for secondary activities.

Any amenities not usable due to low/high reservoir elevations?

| Recreation Site | Number of Vehicles | Number of People | Recreation Activities | | | | | | | | | | Notes | | | | |
|-----------------------|--------------------|------------------|-----------------------|---------------|--------------|----------|-------------------------|-----------|------------|---------------|------------------|---------------------|-------|---------------|-----------------|------------|--|
| | | | ATV/Snowmobile | Shore Fishing | Boat Fishing | Swimming | Hiking/Walking/ Jogging | Bicycling | Picnicking | Bird Watching | Wildlife Viewing | Non-Powered Boating | | Power Boating | Other (specify) | | |
| Gile Dam | 1 | 2 | | P | | | | | | | | | | | | | |
| Gile Park | 12 | 24 | | | P | | | | | | | | | | S | Playground | |
| County C Landing | 3 | 4 | | S | P | | | | | | | | | | | | |
| Sucker Hole Landing | 0 | 0 | | | | | | | | | | | | | | | |
| Town of Pence Landing | 1 | 2 | | | P | | | | | | | | | | | | |
| Island Number | | | | | | | | | | | | | | | | | |

Additional Comments:

* 0730 = 53°F, calm, overcast 98% humidity
 * 0938 = 56°F, calm swimph, overcast 97% humidity
 * 1158 = 59°F, calm, overcast w 3 mph, 88% humidity
 * 1405 = 61°F, Partly cloudy, wnw 4 mph, 78% humidity
 * 1601 = 62°F, NW 3 mph, 73% humidity, Partly cloudy

Depth measurements
 - Sucker Hole - Depth @ end of landing = 0 ft.
 - End of ramp 56.3" from water's edge
 - Pence Landing - Depth @ end of landing = 30" (North corner of ramp)
 - Cty. Hwy C - Depth off pier = 23"
 - Depth @ end of ramp = 29.5"
 (measured @ end of ramp on right side of pier - large drop off @ edge of ramp end)

* Gile Park → End of Dock = 36"
 → End of Boat ramp = 41.5"
 (measured @ Left/West side of pier)

Recreation Observation Form

Date: 9/25/2022 Time: 0700

Gile Flowage Storage Project P-15055-000

Survey Person: M Renick
 Temperature: 78°F Weather: overcast Wind Speed: WSW 3 mph
 Reservoir Elevation:

Note: Please list primary activity by placing a "P" in the box. Use and "S" for secondary activities.

Any amenities not usable due to low/high reservoir elevations?

| Recreation Site | Number of Vehicles | Number of People | Recreation Activities | | | | | | | | | | | Notes | | | |
|-----------------------|--------------------|------------------|-----------------------|---------------|--------------|----------|------------------------|-----------|------------|---------------|------------------|---------------------|---------------|-------|-----------------|--|------|
| | | | ATV/Snowmobile | Shore Fishing | Boat Fishing | Swimming | Hiking/Walking/Jogging | Bicycling | Picnicking | Bird Watching | Wildlife Viewing | Non-Powered Boating | Power Boating | | Other (specify) | | |
| Gile Dam | 0 | 0 | | | | | | | | | | | | | | | 0700 |
| Gile Park | 0 | 0 | | | | | | | | | | | | | | | 1548 |
| County C Landing | 0 | 0 | | | | | | | | | | | | | | | 1340 |
| Sucker Hole Landing | 0 | 0 | | | | | | | | | | | | | | | 0914 |
| Town of Pence Landing | 0 | 0 | | | | | | | | | | | | | | | 1118 |
| Island Number | | | | | | | | | | | | | | | | | |

Additional Comments:

0845: Light rain start
 0937: Heavy Rain
 County Rd C. Water depth = 43cm increased wind WNW 11mph
 en route to Gile Park, lightning + very heavy rain occurred. Then stopped after arrival @ Gile Park
 ↳ water depth = 80cm
 1632 Heavy storm rolled in. lightning, thunder + heavy rain continuous. Rain until end of shift.

Recreation Observation Form

Date: 9/27/2022 Time: 0700
 Gile Flowage Storage Project P-15055-000
 Survey Person: m Renik
 Temperature: 39°F Weather: Rain Wind Speed: NNW 9mph
 Reservoir Elevation: _____
 Any amenities not usable due to low/high reservoir elevations? _____

Note: Please list primary activity by placing a "P" in the box. Use "S" for secondary activities.

| Recreation Site | Number of Vehicles | Number of People | Recreation Activities | | | | | | | | | | | Notes | | |
|-----------------------|--------------------|------------------|-----------------------|---------------|--------------|----------|------------------------|-----------|------------|---------------|------------------|---------------------|---------------|-------|-----------------|------|
| | | | ATV/Snowmobile | Shore Fishing | Boat Fishing | Swimming | Hiking/Walking/Jogging | Bicycling | Picnicking | Bird Watching | Wildlife Viewing | Non-Powered Boating | Power Boating | | Other (specify) | |
| Gile Dam | 0 | 0 | | | | | | | | | | | | | | 0900 |
| Gile Park | 0 | 0 | | | | | | | | | | | | | | 0700 |
| County C Landing | 1 | 1 | | | P | | | | | | | | | | | 1545 |
| Sucker Hole Landing | 0 | 0 | | | | | | | | | | | | | | 1123 |
| Town of Pence Landing | 0 | 0 | | | | | | | | | | | | | | 1329 |
| Island Number | | | | | | | | | | | | | | | | |

Additional Comments:
 Gile Park: rain started en route to Gile Park. water depth = 80cm
 Rain continued on a off all morning. stopped early afternoon
 County Rd C. water depth = 420m

Recreation Observation Form

Date: 10/2/2022 Time: 0700
 Gile Flowage Storage Project P-15055-000
 Survey Person: M Rennie
 Temperature: 45°F Weather: OVERCAST Wind Speed: 5 3mph
 Reservoir Elevation: _____
 Any amenities not usable due to low/high reservoir elevations? _____

Note: Please list primary activity by placing a "P" in the box. Use and "S" for secondary activities.

| Recreation Site | Number of Vehicles | Number of People | Recreation Activities | | | | | | | | | | | Notes | | |
|-----------------------|--------------------|------------------|-----------------------|---------------|--------------|----------|------------------------|-----------|------------|---------------|------------------|---------------------|---------------|-------|-----------------|------|
| | | | ATV/Snowmobile | Shore Fishing | Boat Fishing | Swimming | Hiking/Walking/Jogging | Bicycling | Picnicking | Bird Watching | Wildlife Viewing | Non-Powered Boating | Power Boating | | Other (specify) | |
| Gile Dam | 0 | 0 | | | | | | | | | | | | | | 1108 |
| Gile Park | 2 | 3 | | | P | | | | | | | | | | | 0908 |
| County C Landing | 0 | 0 | | | | | | | | | | | | | | 0700 |
| Sucker Hole Landing | 0 | 0 | | | | | | | | | | | | | | 1325 |
| Town of Pence Landing | 1 | 1 | | | | | | | | | | | | | | 1531 |
| Island Number | | | | | | | | | | | | | | | | |

Additional Comments:

County Rd C. Water depth = 38cm
 Gile Park: 2 Trucks w/ Boat trailers water depth = 76cm
 Town of Pence: 1 truck in parking lot looked everywhere, could not find the person. Could be out camping on island? WI license plate.

Recreation Observation Form

Date: 10/8/2022 Time: 0700

Gile Flowage Storage Project P-15055-000

Survey Person: M Kenik

Temperature: 32°F Weather: Sunny Wind Speed: SW 9mph

Reservoir Elevation:

Note: Please list primary activity by placing a "P" in the box. Use and "S" for secondary activities.

Any amenities not usable due to low/high reservoir elevations?

| Recreation Site | Number of Vehicles | Number of People | Recreation Activities | | | | | | | | | | | | Notes | |
|-----------------------|--------------------|------------------|-----------------------|---------------|--------------|----------|-------------------------|-----------|------------|---------------|------------------|---------------------|---------------|-----------------|-------|------|
| | | | ATV/Snowmobile | Shore Fishing | Boat Fishing | Swimming | Hiking/Walking/ Jogging | Bicycling | Picnicking | Bird Watching | Wildlife Viewing | Non-Powered Boating | Power Boating | Other (specify) | | |
| Gile Dam | 0 | 0 | | | | | | | | | | | | | | 1332 |
| Gile Park | 4 | 5 | | | P | | | | | | | | | | | 1132 |
| County C Landing | 1 | 2 | | | P | | | | | | | | | | | 0916 |
| Sucker Hole Landing | 0 | 0 | | | | | | | | | | | | | | 1548 |
| Town of Pence Landing | 0 | 0 | | | | | | | | | | | | | | 0700 |
| Island Number | | | | | | | | | | | | | | | | |

Additional Comments:

Town Pence: Temp 32°F, Feels like 26°F

County Rd C: Water depth = 39cm increasing cloud cover & wind 12mph

Gile Park: Water depth = 74cm 3 Trucks w/ Boat trailers. Boat in Bay w/ 2 people. Increased wind speeds WSW 16mph

Recreation Observation Form

Date: 10/18/2022 Time: 0700

Gile Flowage Storage Project P-15055-000

Survey Person: _____
 Temperature: 28°F Weather: Overcast Wind Speed: NW 11 mph

Note: Please list primary activity by placing a "P" in the box. Use and "S" for secondary activities.

Reservoir Elevation: _____
 Any amenities not usable due to low/high reservoir elevations? _____

| Recreation Site | Number of Vehicles | Number of People | Recreation Activities | | | | | | | | | | | Notes | | | |
|-----------------------|--------------------|------------------|-----------------------|---------------|--------------|----------|------------------------|-----------|------------|---------------|------------------|---------------------|---------------|-------|-----------------|--|------|
| | | | ATV/Snowmobile | Shore Fishing | Boat Fishing | Swimming | Hiking/Walking/Jogging | Bicycling | Picnicking | Bird Watching | Wildlife Viewing | Non-Powered Boating | Power Boating | | Other (specify) | | |
| Gile Dam | P | P | | | | | | | | | | | | | | | 1535 |
| Gile Park | P | P | | | | | | | | | | | | | | | 1335 |
| County C Landing | P | P | | | | | | | | | | | | | | | 1121 |
| Sucker Hole Landing | P | P | | | | | | | | | | | | | | | 0700 |
| Town of Pence Landing | 1 | 1 | | | P | | | | | | | | | | | | 0904 |
| Island Number | | | | | | | | | | | | | | | | | |

Additional Comments:
 ~ 2-3in snow on ground Pence + Sucker hole lots ^{and ramps} NOT plowed.
 Pence: 1 truck w/boat trailer. 2-3in snow on ramp that was pushed through to get in to water.
 County C: Dock pulled, could not get water depth. Parking lot not plowed.
 Gile Park: parking lot not plowed. Dock still in. water depth: 70cm

Recreation Observation Form

Date: 10/20/2022 Time: 0700

Gile Flowage Storage Project P-15055-000

Survey Person: m Benik
 Temperature: 30°F Weather: Clear Wind Speed: W 4mph

Note: Please list primary activity by placing a "P" in the box. Use "S" for secondary activities.

Reservoir Elevation:
 Any amenities not usable due to low/high reservoir elevations?

| Recreation Site | Number of Vehicles | Number of People | Recreation Activities | | | | | | | | | | | Notes | | |
|-----------------------|--------------------|------------------|-----------------------|---------------|--------------|----------|------------------------|-----------|------------|---------------|------------------|---------------------|---------------|-------|-----------------|------|
| | | | ATV/Snowmobile | Shore Fishing | Boat Fishing | Swimming | Hiking/Walking/Jogging | Bicycling | Picnicking | Bird Watching | Wildlife Viewing | Non-Powered Boating | Power Boating | | Other (specify) | |
| Gile Dam | 0 | 0 | | | | | | | | | | | | | | 0700 |
| Gile Park | 6 | 8 | | | P | | | | | | | | | | | 1543 |
| County C Landing | 0 | 0 | | | | | | | | | | | | | | 1335 |
| Sucker Hole Landing | 0 | 4 | | | | | | | | | | | | | | 0915 |
| Town of Pence Landing | 0 | 0 | | | | | | | | | | | | | | 1119 |
| Island Number | | | | | | | | | | | | | | | | |

Additional Comments:
 Gile Park: water depth = 67cm
 ↳ 5 trucks w/ boat trailers

Appendix 5
Recreation User Interview Raw Datasheets

ON-SITE/IN-PERSON RECREATION INTERVIEW

1/23/2022 1010

Northern States Power Company – Wisconsin (NSPW or Applicant), d/b/a Xcel Energy, is in the process of applying for an original license from the Federal Energy Regulatory Commission (FERC) to operate and maintain the existing Gile Flowage Storage Project (Gile Flowage or Project). The Project is owned, operated, and maintained by NSPW. The purpose of the Project is to provide water for downstream power generation at NSPW's Saxon Falls (FERC No. 2610) and Superior Falls (FERC No. 2587) hydroelectric projects. To obtain a license for the Gile Flowage, NSPW must submit a final license application to FERC no later than August 18, 2023. As part of the licensing process, NSPW is conducting several environmental studies which will enable FERC to prepare an environmental report. The purpose of this survey is to collect information about recreational use and visitors' experiences at public recreation facilities around the Gile Flowage.

| |
|---|
| Interview Location |
| <input checked="" type="checkbox"/> Gile Park |
| <input type="checkbox"/> Town of Pence Landing |
| <input type="checkbox"/> Sucker Hole Landing |
| <input type="checkbox"/> County Highway C Landing |
| <input type="checkbox"/> Island |

| | |
|-------------------------------|-----------|
| Total Number in Group: | 2 |
| Home Zip Code: | 49938 |
| Interviewer: | M. Sneed |
| Date: | 1/23/2022 |
| Time: | 1010 |

RECREATION INTERVIEW QUESTIONS

1. Regarding the Gile Flowage area, do you consider yourself: (Please select only one)

- Regular visitor (3 or more times per year)
- Occasional visitor (1-2 times per year)
- Infrequent visitor (Less than 1 time per year)
- This is my first visit

2. When did you arrive on this trip to the Gile Flowage area?

Arrive Date: 1/23/2022

Arrive Time: 1010 am/pm

3. When do you expect to leave the Gile Flowage area?

Departure Date: 1/23/2022

Departure Time: 1700 am/pm

4. About how many miles did you travel to get to the Gile Flowage area?

3 miles

1/23/2022 1010

5. During the last 12 months (including this trip), which month(s) did you visit the Gile Flowage area?
(Check all that apply)

Jan Feb Mar Apr May Jun Jul Aug Sep Oct Nov Dec

6. Which of the following recreation areas did you visit for recreation during the past 12 months?
(Check all that apply)

- | | |
|--|---|
| <input checked="" type="checkbox"/> Gile Park | <input type="checkbox"/> Reservoir Island (identify island location on map) |
| <input type="checkbox"/> Town of Pence Landing | <input type="checkbox"/> Other (please list below) |
| <input type="checkbox"/> Sucker Hole Landing | <input type="checkbox"/> None of the above |
| <input checked="" type="checkbox"/> County Highway C Landing | _____ |

7. Are you staying overnight in the Gile Flowage area (not including your own home) on this trip?

- Yes No

8. If you answered yes to 7, at what type of accommodations will you be staying?
(Please select only one)

- | | |
|--|--|
| <input type="checkbox"/> RV/Auto/Tent Campground | <input type="checkbox"/> Other (please list below) |
| <input type="checkbox"/> Motel/Hotel | _____ |
| <input type="checkbox"/> Bed and Breakfast | _____ |
| <input type="checkbox"/> Vacation or Rental Home | _____ |

9. Which of the following best describes your group during this trip?
(Please select only one)

- Individual
 Adult group (over 21)
 Youth group (under 21)
 Family (with children)
 Mixed Group (various groups and ages)

10. On this trip to the Gile Flowage area, what activities have you or do you expect to participate in?
(Please select all that apply)

- | | | |
|--|---------------------------------------|---|
| <input type="checkbox"/> Bank fishing | <input type="checkbox"/> Picnicking | <input type="checkbox"/> Rafting/Tubing |
| <input type="checkbox"/> Boat fishing | <input type="checkbox"/> Swimming | <input type="checkbox"/> Wildlife viewing |
| <input type="checkbox"/> Pleasure boating | <input type="checkbox"/> Sight-seeing | <input checked="" type="checkbox"/> Other (please describe below) |
| <input type="checkbox"/> Personal watercraft | <input type="checkbox"/> Hunting | Ice fishing |

1/23/2022 1010

On any trip to the Gile Flowage in the last year, which of the following activities have you participated?
 (Please select all that apply)

| | | |
|--|--|---|
| <input checked="" type="checkbox"/> Bank fishing | <input type="checkbox"/> Picnicking | <input type="checkbox"/> Rafting/Tubing |
| <input checked="" type="checkbox"/> Boat fishing | <input checked="" type="checkbox"/> Swimming | <input type="checkbox"/> Wildlife viewing |
| <input type="checkbox"/> Pleasure boating | <input type="checkbox"/> Sight-seeing | <input checked="" type="checkbox"/> Other (please describe below) |
| <input type="checkbox"/> Personal watercraft | <input type="checkbox"/> Hunting | Ice fishing |

11. Of the activities you selected in 10 above, what is the primary activity you participated in or expect to participate in on *this* visit? (Please write answer below)

Primary activity Ice fishing

12. For the primary activity you participated in, please rate the following categories:

| Category | Totally Acceptable | Acceptable | Neutral | Unacceptable | Totally Unacceptable |
|--------------------|--------------------|------------|---------|--------------|----------------------|
| Safety | 5 | 4 | 3 | 2 | 1 |
| Enjoyment | 5 | 4 | 3 | 2 | 1 |
| Crowding | 5 | 4 | 3 | 2 | 1 |
| Overall Experience | 5 | 4 | 3 | 2 | 1 |
| Amenity Condition | 5 | 4 | 3 | 2 | 1 |

If you rated one of the categories above as "unacceptable" or "totally unacceptable", please indicate what could be done to improve the category to "acceptable." (Please write answer below)

Ramp on C narrow. Metal pipe or rebar pops trailer tires

13. Please rate all Gile Flowage area recreational activities you participated in today or in the past.

Rating scale is the same as used in 12 above:

- 5 - Totally Acceptable
- 4 - Acceptable
- 3 - Neutral
- 2 - Unacceptable
- 1 - Totally Unacceptable

| Recreation Activity | Gile Park | Town of Pence Landing | Sucker Hole Landing | Highway C Landing | Reservoir Islands |
|---------------------|-----------|-----------------------|---------------------|-------------------|-------------------|
| Bank fishing | 3 | - | - | - | - |
| Boat fishing | - | - | - | 4 | - |
| Pleasure boating | - | - | - | - | - |

1/23/2022 10/0

| | | | | | |
|---------------------|---|--|--|--|--|
| Personal watercraft | | | | | |
| Picnicking | | | | | |
| Swimming | 3 | | | | |
| Sight-seeing | | | | | |
| Hunting | | | | | |
| Rafting/Tubing | | | | | |
| Wildlife viewing | | | | | |
| Other | 4 | | | | |

14. Please indicate if low water levels were a problem for any of the following activities at the recreation area(s) you are visiting today:

Circle one number for each:

| Ability to: | No Problem | Small Problem | Neutral | Moderate Problem | Large Problem | No Opinion or N/A |
|--------------------------|------------|---------------|---------|------------------|---------------|-------------------------------------|
| Swim safely | 5 | 4 | 3 | 2 | 1 | <input checked="" type="checkbox"/> |
| Launch/take out boat | 5 | 4 | 3 | 2 | 1 | <input type="checkbox"/> |
| Boat safely | 5 | 4 | 3 | 2 | 1 | <input type="checkbox"/> |
| Use docks | 5 | 4 | 3 | 2 | 1 | <input type="checkbox"/> |
| Shoreline fish | 5 | 4 | 3 | 2 | 1 | <input type="checkbox"/> |
| Access shoreline | 5 | 4 | 3 | 2 | 1 | <input type="checkbox"/> |
| Shoreline scenic quality | 5 | 4 | 3 | 2 | 1 | <input type="checkbox"/> |
| Other (specify below) | 5 | (4) | 3 | 2 | 1 | <input type="checkbox"/> |

Other: Ice fishing - low level this year made deep hole where we puts shanty much shallower (usually 20ft now 12ft). Had to move shanty further away from Gile Park

15. Please share any additional thoughts or comments you have regarding recreation on the Gile Flowage:

Likes limits on pan fish + Crappie. would like a different slot limit on walleye because a lot of small walleye.
The CTHC ramp is very narrow such that most trailers only have six inches on either side before the trailer goes off and there is a metal pipe or rebar that pops trailer tires just off ramp.
Uses the CTHC ramp in summer because no fees + Gile Ramp in winter because of proximity to good fishing
Thank you for completing the Recreation Survey!

ON-SITE/IN-PERSON RECREATION INTERVIEW

1/23/22 1409

Northern States Power Company – Wisconsin (NSPW or Applicant), d/b/a Xcel Energy, is in the process of applying for an original license from the Federal Energy Regulatory Commission (FERC) to operate and maintain the existing Gile Flowage Storage Project (Gile Flowage or Project). The Project is owned, operated, and maintained by NSPW. The purpose of the Project is to provide water for downstream power generation at NSPW's Saxon Falls (FERC No. 2610) and Superior Falls (FERC No. 2587) hydroelectric projects. To obtain a license for the Gile Flowage, NSPW must submit a final license application to FERC no later than August 18, 2023. As part of the licensing process, NSPW is conducting several environmental studies which will enable FERC to prepare an environmental report. The purpose of this survey is to collect information about recreational use and visitors' experiences at public recreation facilities around the Gile Flowage.

| Interview Location |
|---|
| <input type="checkbox"/> Gile Park |
| <input checked="" type="checkbox"/> Town of Pence Landing |
| <input type="checkbox"/> Sucker Hole Landing |
| <input type="checkbox"/> County Highway C Landing |
| <input type="checkbox"/> Island |

| | |
|------------------------|-----------|
| Total Number in Group: | 2 |
| Home Zip Code: | 54550 |
| Interviewer: | M. Sween |
| Date: | 1/23/2022 |
| Time: | 1409 |

RECREATION INTERVIEW QUESTIONS

1. Regarding the Gile Flowage area, do you consider yourself: (Please select only one)

- Regular visitor (3 or more times per year)
- Occasional visitor (1-2 times per year)
- Infrequent visitor (Less than 1 time per year)
- This is my first visit

2. When did you arrive on this trip to the Gile Flowage area?

Arrive Date: 1/23/2022
 Arrive Time: 1409 am/pm

3. When do you expect to leave the Gile Flowage area?

Departure Date: 1/23/2022
 Departure Time: 1730 am/pm

4. About how many miles did you travel to get to the Gile Flowage area?

4 miles

1/23/22 1409

5. During the last 12 months (including this trip), which month(s) did you visit the Gile Flowage area?
(Check all that apply)

Jan Feb Mar Apr May Jun Jul Aug Sep Oct Nov Dec

6. Which of the following recreation areas did you visit for recreation during the past 12 months?
(Check all that apply)

- Gile Park
- Reservoir Island (identify island location on map)
- Town of Pence Landing
- Other (please list below)
- Sucker Hole Landing
- None of the above
- County Highway C Landing

7. Are you staying overnight in the Gile Flowage area (not including your own home) on this trip?

Yes No

8. If you answered yes to 7, at what type of accommodations will you be staying?
(Please select only one)

- RV/Auto/Tent Campground
- Motel/Hotel
- Bed and Breakfast
- Other (please list below)
- Vacation or Rental Home

9. Which of the following best describes your group during this trip?
(Please select only one)

- Individual
- Adult group (over 21)
- Youth group (under 21)
- Family (with children)
- Mixed Group (various groups and ages)

10. On this trip to the Gile Flowage area, what activities have you or do you expect to participate in?
(Please select all that apply)

- | | | |
|--|---------------------------------------|---|
| <input type="checkbox"/> Bank fishing | <input type="checkbox"/> Picnicking | <input type="checkbox"/> Rafting/Tubing |
| <input type="checkbox"/> Boat fishing | <input type="checkbox"/> Swimming | <input type="checkbox"/> Wildlife viewing |
| <input type="checkbox"/> Pleasure boating | <input type="checkbox"/> Sight-seeing | <input checked="" type="checkbox"/> Other (please describe below) |
| <input type="checkbox"/> Personal watercraft | <input type="checkbox"/> Hunting | Ice Fishing |

1/23/2022 1409

On any trip to the Gile Flowage in the last year, which of the following activities have you participated?
 (Please select all that apply)

| | | |
|--|--|---|
| <input checked="" type="checkbox"/> Bank fishing | <input checked="" type="checkbox"/> Picnicking | <input checked="" type="checkbox"/> Rafting/Tubing |
| <input checked="" type="checkbox"/> Boat fishing | <input checked="" type="checkbox"/> Swimming | <input type="checkbox"/> Wildlife viewing |
| <input checked="" type="checkbox"/> Pleasure boating | <input checked="" type="checkbox"/> Sight-seeing | <input checked="" type="checkbox"/> Other (please describe below) |
| <input type="checkbox"/> Personal watercraft | <input checked="" type="checkbox"/> Hunting | <i>Camping on islands</i> |

11. Of the activities you selected in 10 above, what is the primary activity you participated in or expect to participate in on *this* visit? (Please write answer below)

Primary activity *Ice fishing*

12. For the primary activity you participated in, please rate the following categories:

| Category | Totally Acceptable | Acceptable | Neutral | Unacceptable | Totally Unacceptable |
|--------------------|--------------------|------------|---------|--------------|----------------------|
| Safety | 5 | 4 | 3 | 2 | 1 |
| Enjoyment | 5 | 4 | 3 | 2 | 1 |
| Crowding | 5 | 4 | 3 | 2 | 1 |
| Overall Experience | 5 | 4 | 3 | 2 | 1 |
| Amenity Condition | 5 | 4 | 3 | 2 | 1 |

If you rated one of the categories above as "unacceptable" or "totally unacceptable", please indicate what could be done to improve the category to "acceptable." (Please write answer below)

13. Please rate all Gile Flowage area recreational activities you participated in today or in the past.

Rating scale is the same as used in 12 above:

- 5 - Totally Acceptable
- 4 - Acceptable
- 3 - Neutral
- 2 - Unacceptable
- 1 - Totally Unacceptable

| Recreation Activity | Gile Park | Town of Pence Landing | Sucker Hole Landing | Highway C Landing | Reservoir Islands |
|---------------------|-----------|-----------------------|---------------------|-------------------|-------------------|
| Bank fishing | 3 | 3 | 3 | 3 | 3 |
| Boat fishing | 4 | 4 | 4 | 4 | 5 |
| Pleasure boating | 3 | NA | NA | 3 | 5 |

1/23/2022 1409

| | | | | | |
|---------------------|----|----|----|----|---|
| Personal watercraft | | | | | |
| Picnicking | 4 | NA | NA | NA | 5 |
| Swimming | NA | NA | NA | NA | 5 |
| Sight-seeing | 3 | 3 | 3 | 3 | 5 |
| Hunting | NA | 3 | NA | 3 | 3 |
| Rafting/Tubing | NA | NA | NA | NA | 5 |
| Wildlife viewing | | | | | |
| Other | | | | | |

14. Please indicate if low water levels were a problem for any of the following activities at the recreation area(s) you are visiting today:

Circle one number for each:

| Ability to: | No Problem | Small Problem | Neutral | Moderate Problem | Large Problem | No Opinion or N/A |
|--------------------------|------------|---------------|---------|------------------|---------------|-------------------------------------|
| Swim safely | 5 | 4 | 3 | 2 | 1 | <input checked="" type="checkbox"/> |
| Launch/take out boat | 5 | 4 | 3 | 2 | 1 | <input type="checkbox"/> |
| Boat safely | 5 | 4 | 3 | 2 | 1 | <input type="checkbox"/> |
| Use docks | 5 | 4 | 3 | 2 | 1 | <input type="checkbox"/> |
| Shoreline fish | 5 | 4 | 3 | 2 | 1 | <input type="checkbox"/> |
| Access shoreline | 5 | 4 | 3 | 2 | 1 | <input type="checkbox"/> |
| Shoreline scenic quality | 5 | 4 | 3 | 2 | 1 | <input type="checkbox"/> |
| Other (specify below) | 5 | 4 | 3 | 2 | 1 | <input type="checkbox"/> |

Other: Ice Fishing
 Low water, good fishing spots aren't good, harder to catch.

15. Please share any additional thoughts or comments you have regarding recreation on the Gile Flowage:

Has one of the permanent sheds on the ice

Thank you for completing the Recreation Survey!

1/23/22 1700

ON-SITE/IN-PERSON RECREATION INTERVIEW

Northern States Power Company – Wisconsin (NSPW or Applicant), d/b/a Xcel Energy, is in the process of applying for an original license from the Federal Energy Regulatory Commission (FERC) to operate and maintain the existing Gile Flowage Storage Project (Gile Flowage or Project). The Project is owned, operated, and maintained by NSPW. The purpose of the Project is to provide water for downstream power generation at NSPW's Saxon Falls (FERC No. 2610) and Superior Falls (FERC No. 2587) hydroelectric projects. To obtain a license for the Gile Flowage, NSPW must submit a final license application to FERC no later than August 18, 2023. As part of the licensing process, NSPW is conducting several environmental studies which will enable FERC to prepare an environmental report. The purpose of this survey is to collect information about recreational use and visitors' experiences at public recreation facilities around the Gile Flowage.

| Interview Location |
|--|
| <input type="checkbox"/> Gile Park |
| <input type="checkbox"/> Town of Pence Landing |
| <input type="checkbox"/> Sucker Hole Landing |
| <input checked="" type="checkbox"/> County Highway C Landing |
| <input type="checkbox"/> Island |

| | |
|------------------------|------------|
| Total Number in Group: | 2 |
| Home Zip Code: | 49938 |
| Interviewer: | M. Sweeney |
| Date: | 1/23/2022 |
| Time: | 1700 |

RECREATION INTERVIEW QUESTIONS

1. Regarding the Gile Flowage area, do you consider yourself: (Please select only one)

- Regular visitor (3 or more times per year)
- Occasional visitor (1-2 times per year)
- Infrequent visitor (Less than 1 time per year)
- This is my first visit

2. When did you arrive on this trip to the Gile Flowage area?

Arrive Date: 1/23/2022

Arrive Time: 1645 am/pm

3. When do you expect to leave the Gile Flowage area?

Departure Date: 1/23/2022

Departure Time: 1730 am/pm

4. About how many miles did you travel to get to the Gile Flowage area?

5 miles

1/23/22 1700

5. During the last 12 months (including this trip), which month(s) did you visit the Gile Flowage area?
(Check all that apply)

- Jan Feb Mar Apr May Jun Jul Aug Sep Oct Nov Dec

6. Which of the following recreation areas did you visit for recreation during the past 12 months?
(Check all that apply)

- Gile Park Reservoir Island (identify island location on map)
 Town of Pence Landing Other (please list below)
 Sucker Hole Landing None of the above
 County Highway C Landing _____

7. Are you staying overnight in the Gile Flowage area (not including your own home) on this trip?

- Yes No

8. If you answered yes to 7, at what type of accommodations will you be staying?
(Please select only one)

- RV/Auto/Tent Campground Other (please list below)
 Motel/Hotel _____
 Bed and Breakfast _____
 Vacation or Rental Home _____

9. Which of the following best describes your group during this trip?
(Please select only one)

- Individual
 Adult group (over 21)
 Youth group (under 21)
 Family (with children)
 Mixed Group (various groups and ages)

10. On this trip to the Gile Flowage area, what activities have you or do you expect to participate in?
(Please select all that apply)

- | | | |
|--|---------------------------------------|---|
| <input type="checkbox"/> Bank fishing | <input type="checkbox"/> Picnicking | <input type="checkbox"/> Rafting/Tubing |
| <input type="checkbox"/> Boat fishing | <input type="checkbox"/> Swimming | <input type="checkbox"/> Wildlife viewing |
| <input type="checkbox"/> Pleasure boating | <input type="checkbox"/> Sight-seeing | <input checked="" type="checkbox"/> Other (please describe below) |
| <input type="checkbox"/> Personal watercraft | <input type="checkbox"/> Hunting | <i>Flying Drone</i> |

1/23/22 1700

On any trip to the Gile Flowage in the last year, which of the following activities have you participated?
 (Please select all that apply)

| | | |
|--|---------------------------------------|---|
| <input checked="" type="checkbox"/> Bank fishing | <input type="checkbox"/> Picnicking | <input type="checkbox"/> Rafting/Tubing |
| <input type="checkbox"/> Boat fishing | <input type="checkbox"/> Swimming | <input type="checkbox"/> Wildlife viewing |
| <input checked="" type="checkbox"/> Pleasure boating | <input type="checkbox"/> Sight-seeing | <input checked="" type="checkbox"/> Other (please describe below) |
| <input type="checkbox"/> Personal watercraft | <input type="checkbox"/> Hunting | Drone |

11. Of the activities you selected in 10 above, what is the primary activity you participated in or expect to participate in on *this* visit? (Please write answer below)

Primary activity Flying a drone

12. For the primary activity you participated in, please rate the following categories:

| Category | Totally Acceptable | Acceptable | Neutral | Unacceptable | Totally Unacceptable |
|--------------------|--------------------|------------|---------|--------------|----------------------|
| Safety | 5 | 4 | 3 | 2 | 1 |
| Enjoyment | 5 | 4 | 3 | 2 | 1 |
| Crowding | 5 | 4 | 3 | 2 | 1 |
| Overall Experience | 5 | 4 | 3 | 2 | 1 |
| Amenity Condition | 5 | 4 | 3 | 2 | 1 |

If you rated one of the categories above as "unacceptable" or "totally unacceptable", please indicate what could be done to improve the category to "acceptable." (Please write answer below)

13. Please rate all Gile Flowage area recreational activities you participated in today or in the past.

Rating scale is the same as used in 12 above:

- 5 - Totally Acceptable
- 4 - Acceptable
- 3 - Neutral
- 2 - Unacceptable
- 1 - Totally Unacceptable

| Recreation Activity | Gile Park | Town of Pence Landing | Sucker Hole Landing | Highway C Landing | Reservoir Islands |
|---------------------|-----------|-----------------------|---------------------|-------------------|-------------------|
| Bank fishing | | | | 3 | |
| Boat fishing | | | | | |
| Pleasure boating | | | | 3 | |

1/23/22 1700

| | | | | | |
|---------------------|--|--|--|---|--|
| Personal watercraft | | | | | |
| Picnicking | | | | | |
| Swimming | | | | | |
| Sight-seeing | | | | | |
| Hunting | | | | | |
| Rafting/Tubing | | | | | |
| Wildlife viewing | | | | | |
| Other (Drone) | | | | 4 | |

14. Please indicate if low water levels were a problem for any of the following activities at the recreation area(s) you are visiting today:

Circle one number for each:

| Ability to: | No Problem | Small Problem | Neutral | Moderate Problem | Large Problem | No Opinion or N/A |
|--------------------------|------------|---------------|---------|------------------|---------------|--------------------------|
| Swim safely | 5 | 4 | 3 | 2 | 1 | <input type="checkbox"/> |
| Launch/take out boat | 5 | 4 | 3 | 2 | 1 | <input type="checkbox"/> |
| Boat safely | 5 | 4 | 3 | 2 | 1 | <input type="checkbox"/> |
| Use docks | 5 | 4 | 3 | 2 | 1 | <input type="checkbox"/> |
| Shoreline fish | 5 | 4 | 3 | 2 | 1 | <input type="checkbox"/> |
| Access shoreline | 5 | 4 | 3 | 2 | 1 | <input type="checkbox"/> |
| Shoreline scenic quality | 5 | 4 | 3 | 2 | 1 | <input type="checkbox"/> |
| Other (specify below) | 5 | 4 | 3 | 2 | 1 | <input type="checkbox"/> |

Other: Flying Drone

15. Please share any additional thoughts or comments you have regarding recreation on the Gile Flowage:

Love the resource. Like taking kayak out on the water and bank fishing. Just received drone and wanted to fly it in a couple locations

Thank you for completing the Recreation Survey!

1/24/22 1620

ON-SITE/IN-PERSON RECREATION INTERVIEW

Northern States Power Company – Wisconsin (NSPW or Applicant), d/b/a Xcel Energy, is in the process of applying for an original license from the Federal Energy Regulatory Commission (FERC) to operate and maintain the existing Gile Flowage Storage Project (Gile Flowage or Project). The Project is owned, operated, and maintained by NSPW. The purpose of the Project is to provide water for downstream power generation at NSPW's Saxon Falls (FERC No. 2610) and Superior Falls (FERC No. 2587) hydroelectric projects. To obtain a license for the Gile Flowage, NSPW must submit a final license application to FERC no later than August 18, 2023. As part of the licensing process, NSPW is conducting several environmental studies which will enable FERC to prepare an environmental report. The purpose of this survey is to collect information about recreational use and visitors' experiences at public recreation facilities around the Gile Flowage.

| Interview Location |
|---|
| <input checked="" type="checkbox"/> Gile Park |
| <input type="checkbox"/> Town of Pence Landing |
| <input type="checkbox"/> Sucker Hole Landing |
| <input type="checkbox"/> County Highway C Landing |
| <input type="checkbox"/> Island |

| | |
|------------------------|-----------|
| Total Number in Group: | 2 |
| Home Zip Code: | 54525 |
| Interviewer: | M. Sween |
| Date: | 1/24/2022 |
| Time: | 1620 |

RECREATION INTERVIEW QUESTIONS

1. Regarding the Gile Flowage area, do you consider yourself: (Please select only one)

- Regular visitor (3 or more times per year)
- Occasional visitor (1-2 times per year)
- Infrequent visitor (Less than 1 time per year)
- This is my first visit

2. When did you arrive on this trip to the Gile Flowage area?

Arrive Date: 1/24/2022
Arrive Time: 1550 am/pm

3. When do you expect to leave the Gile Flowage area?

Departure Date: 1/24/2022
Departure Time: 1620 am/pm

4. About how many miles did you travel to get to the Gile Flowage area?

4 miles

1/24/22 1620

5. During the last 12 months (including this trip), which month(s) did you visit the Gile Flowage area?
(Check all that apply)

Jan Feb Mar Apr May Jun Jul Aug Sep Oct Nov Dec

6. Which of the following recreation areas did you visit for recreation during the past 12 months?
(Check all that apply)

- Gile Park
- Reservoir Island (identify island location on map)
- Town of Pence Landing
- Other (please list below)
- Sucker Hole Landing
- None of the above
- County Highway C Landing

7. Are you staying overnight in the Gile Flowage area (not including your own home) on this trip?

Yes No

8. If you answered yes to 7, at what type of accommodations will you be staying?
(Please select only one)

- RV/Auto/Tent Campground
- Motel/Hotel
- Other (please list below)
- Bed and Breakfast
- Vacation or Rental Home

9. Which of the following best describes your group during this trip?
(Please select only one)

- Individual
- Adult group (over 21)
- Youth group (under 21)
- Family (with children)
- Mixed Group (various groups and ages)

10. On this trip to the Gile Flowage area, what activities have you or do you expect to participate in?
(Please select all that apply)

- | | | |
|--|---------------------------------------|---|
| <input type="checkbox"/> Bank fishing | <input type="checkbox"/> Picnicking | <input type="checkbox"/> Rafting/Tubing |
| <input type="checkbox"/> Boat fishing | <input type="checkbox"/> Swimming | <input type="checkbox"/> Wildlife viewing |
| <input type="checkbox"/> Pleasure boating | <input type="checkbox"/> Sight-seeing | <input checked="" type="checkbox"/> Other (please describe below) |
| <input type="checkbox"/> Personal watercraft | <input type="checkbox"/> Hunting | Walk dogs |

1/24/2022 1620

On any trip to the Gile Flowage in the last year, which of the following activities have you participated?
 (Please select all that apply)

| | | |
|---|--|---|
| <input checked="" type="checkbox"/> Bank fishing | <input checked="" type="checkbox"/> Picnicking | <input type="checkbox"/> Rafting/Tubing |
| <input checked="" type="checkbox"/> Boat fishing | <input checked="" type="checkbox"/> Swimming | <input checked="" type="checkbox"/> Wildlife viewing |
| <input checked="" type="checkbox"/> Pleasure boating | <input checked="" type="checkbox"/> Sight-seeing | <input checked="" type="checkbox"/> Other (please describe below) |
| <input checked="" type="checkbox"/> Personal watercraft | <input type="checkbox"/> Hunting | |

11. Of the activities you selected in 10 above, what is the primary activity you participated in or expect to participate in on *this* visit? (Please write answer below)

Primary activity Dog walking

12. For the primary activity you participated in, please rate the following categories:

| Category | Totally Acceptable | Acceptable | Neutral | Unacceptable | Totally Unacceptable |
|--------------------|--------------------|------------|---------|--------------|----------------------|
| Safety | 5 | 4 | 3 | 2 | 1 |
| Enjoyment | 5 | 4 | 3 | 2 | 1 |
| Crowding | 5 | 4 | 3 | 2 | 1 |
| Overall Experience | 5 | 4 | 3 | 2 | 1 |
| Amenity Condition | 5 | 4 | 3 | 2 | 1 |

If you rated one of the categories above as "unacceptable" or "totally unacceptable", please indicate what could be done to improve the category to "acceptable." (Please write answer below)

13. Please rate all Gile Flowage area recreational activities you participated in today or in the past.

Rating scale is the same as used in 12 above:

- 5 - Totally Acceptable
- 4 - Acceptable
- 3 - Neutral
- 2 - Unacceptable
- 1 - Totally Unacceptable

| Recreation Activity | Gile Park | Town of Pence Landing | Sucker Hole Landing | Highway C Landing | Reservoir Islands |
|---------------------|-----------|-----------------------|---------------------|-------------------|-------------------|
| Bank fishing | 3 | | | | |
| Boat fishing | 5 | | | | |
| Pleasure boating | 5 | | | 4 | |

1/24/22 1620

| | | | | | |
|---------------------|---|--|--|---|--|
| Personal watercraft | 5 | | | 4 | |
| Picnicking | 5 | | | | |
| Swimming | 4 | | | | |
| Sight-seeing | 5 | | | 3 | |
| Hunting | - | | | | |
| Rafting/Tubing | - | | | | |
| Wildlife viewing | 4 | | | 3 | |
| Other | 5 | | | | |

14. Please indicate if low water levels were a problem for any of the following activities at the recreation area(s) you are visiting today:

Circle one number for each:

| Ability to: | No Problem | Small Problem | Neutral | Moderate Problem | Large Problem | No Opinion or N/A |
|--------------------------|------------|---------------|---------|------------------|---------------|--------------------------|
| Swim safely | 5 | 4 | 3 | 2 | 1 | <input type="checkbox"/> |
| Launch/take out boat | 5 | 4 | 3 | 2 | 1 | <input type="checkbox"/> |
| Boat safely | 5 | 4 | 3 | 2 | 1 | <input type="checkbox"/> |
| Use docks | 5 | 4 | 3 | 2 | 1 | <input type="checkbox"/> |
| Shoreline fish | 5 | 4 | 3 | 2 | 1 | <input type="checkbox"/> |
| Access shoreline | 5 | 4 | 3 | 2 | 1 | <input type="checkbox"/> |
| Shoreline scenic quality | 5 | 4 | 3 | 2 | 1 | <input type="checkbox"/> |
| Other (specify below) | 5 | 4 | 3 | 2 | 1 | <input type="checkbox"/> |

Other: Dog walking

15. Please share any additional thoughts or comments you have regarding recreation on the Gile Flowage:

Walk their dogs at Gile Park everyday

Thank you for completing the Recreation Survey!

1/24/2022 1630

ON-SITE/IN-PERSON RECREATION INTERVIEW

Northern States Power Company – Wisconsin (NSPW or Applicant), d/b/a Xcel Energy, is in the process of applying for an original license from the Federal Energy Regulatory Commission (FERC) to operate and maintain the existing Gile Flowage Storage Project (Gile Flowage or Project). The Project is owned, operated, and maintained by NSPW. The purpose of the Project is to provide water for downstream power generation at NSPW's Saxon Falls (FERC No. 2610) and Superior Falls (FERC No. 2587) hydroelectric projects. To obtain a license for the Gile Flowage, NSPW must submit a final license application to FERC no later than August 18, 2023. As part of the licensing process, NSPW is conducting several environmental studies which will enable FERC to prepare an environmental report. The purpose of this survey is to collect information about recreational use and visitors' experiences at public recreation facilities around the Gile Flowage.

| |
|---|
| Interview Location |
| <input checked="" type="checkbox"/> Gile Park |
| <input type="checkbox"/> Town of Pence Landing |
| <input type="checkbox"/> Sucker Hole Landing |
| <input type="checkbox"/> County Highway C Landing |
| <input type="checkbox"/> Island |

| | |
|-------------------------------|-----------|
| Total Number in Group: | 2 |
| Home Zip Code: | 54525 |
| Interviewer: | M. Sween |
| Date: | 1/24/2022 |
| Time: | 1630 |

RECREATION INTERVIEW QUESTIONS

1. Regarding the Gile Flowage area, do you consider yourself: (Please select only one)

- Regular visitor (3 or more times per year)
- Occasional visitor (1-2 times per year)
- Infrequent visitor (Less than 1 time per year)
- This is my first visit

2. When did you arrive on this trip to the Gile Flowage area?

Arrive Date: 1/24/2022
Arrive Time: 1550 am/pm

3. When do you expect to leave the Gile Flowage area?

Departure Date: 1/24/2022
Departure Time: 1622 am/pm

4. About how many miles did you travel to get to the Gile Flowage area?

<1 miles

1/24/2022 - 1630

5. During the last 12 months (including this trip), which month(s) did you visit the Gile Flowage area?
(Check all that apply)

Jan Feb Mar Apr May Jun Jul Aug Sep Oct Nov Dec

6. Which of the following recreation areas did you visit for recreation during the past 12 months?
(Check all that apply)

- Gile Park
- Reservoir Island (identify island location on map)
- Town of Pence Landing
- Other (please list below)
- Sucker Hole Landing
- None of the above
- County Highway C Landing

7. Are you staying overnight in the Gile Flowage area (not including your own home) on this trip?

Yes No

8. If you answered yes to 7, at what type of accommodations will you be staying?
(Please select only one)

- RV/Auto/Tent Campground
- Motel/Hotel
- Bed and Breakfast
- Vacation or Rental Home
- Other (please list below)

9. Which of the following best describes your group during this trip?
(Please select only one)

- Individual
- Adult group (over 21)
- Youth group (under 21)
- Family (with children)
- Mixed Group (various groups and ages)

10. On this trip to the Gile Flowage area, what activities have you or do you expect to participate in?
(Please select all that apply)

- | | | |
|--|---------------------------------------|---|
| <input type="checkbox"/> Bank fishing | <input type="checkbox"/> Picnicking | <input type="checkbox"/> Rafting/Tubing |
| <input type="checkbox"/> Boat fishing | <input type="checkbox"/> Swimming | <input type="checkbox"/> Wildlife viewing |
| <input type="checkbox"/> Pleasure boating | <input type="checkbox"/> Sight-seeing | <input checked="" type="checkbox"/> Other (please describe below) |
| <input type="checkbox"/> Personal watercraft | <input type="checkbox"/> Hunting | Walk dog |

1/24/22 1630

On any trip to the Gile Flowage in the last year, which of the following activities have you participated?
 (Please select all that apply)

| | | |
|---|--|---|
| <input checked="" type="checkbox"/> Bank fishing | <input checked="" type="checkbox"/> Picnicking | <input type="checkbox"/> Rafting/Tubing |
| <input checked="" type="checkbox"/> Boat fishing | <input type="checkbox"/> Swimming | <input checked="" type="checkbox"/> Wildlife viewing |
| <input checked="" type="checkbox"/> Pleasure boating | <input checked="" type="checkbox"/> Sight-seeing | <input checked="" type="checkbox"/> Other (please describe below) |
| <input checked="" type="checkbox"/> Personal watercraft | <input type="checkbox"/> Hunting | Walk dog |

11. Of the activities you selected in 10 above, what is the primary activity you participated in or expect to participate in on *this* visit? (Please write answer below)

Primary activity Walk dog

12. For the primary activity you participated in, please rate the following categories:

| Category | Totally Acceptable | Acceptable | Neutral | Unacceptable | Totally Unacceptable |
|--------------------|--------------------|------------|---------|--------------|----------------------|
| Safety | 5 | 4 | 3 | 2 | 1 |
| Enjoyment | 5 | 4 | 3 | 2 | 1 |
| Crowding | 5 | 4 | 3 | 2 | 1 |
| Overall Experience | 5 | 4 | 3 | 2 | 1 |
| Amenity Condition | 5 | 4 | 3 | 2 | 1 |

If you rated one of the categories above as "unacceptable" or "totally unacceptable", please indicate what could be done to improve the category to "acceptable." (Please write answer below)

13. Please rate all Gile Flowage area recreational activities you participated in today or in the past.

Rating scale is the same as used in 12 above:

- 5 - Totally Acceptable
- 4 - Acceptable
- 3 - Neutral
- 2 - Unacceptable
- 1 - Totally Unacceptable

| Recreation Activity | Gile Park | Town of Pence Landing | Sucker Hole Landing | Highway C Landing | Reservoir Islands |
|---------------------|-----------|-----------------------|---------------------|-------------------|-------------------|
| Bank fishing | 4 | | | | |
| Boat fishing | 4 | | | | |
| Pleasure boating | 5 | | | 3 | |

1/24/22 1630

| | | | | | |
|---------------------|---|--|--|---|--|
| Personal watercraft | 5 | | | 3 | |
| Picnicking | 5 | | | | |
| Swimming | | | | | |
| Sight-seeing | 5 | | | 3 | |
| Hunting | | | | | |
| Rafting/Tubing | | | | | |
| Wildlife viewing | 5 | | | 5 | |
| Other | 5 | | | | |

14. Please indicate if low water levels were a problem for any of the following activities at the recreation area(s) you are visiting today:

Circle one number for each:

| Ability to: | No Problem | Small Problem | Neutral | Moderate Problem | Large Problem | No Opinion or N/A |
|--------------------------|------------|---------------|---------|------------------|---------------|--------------------------|
| Swim safely | 5 | 4 | 3 | 2 | 1 | <input type="checkbox"/> |
| Launch/take out boat | 5 | 4 | 3 | 2 | 1 | <input type="checkbox"/> |
| Boat safely | 5 | 4 | 3 | 2 | 1 | <input type="checkbox"/> |
| Use docks | 5 | 4 | 3 | 2 | 1 | <input type="checkbox"/> |
| Shoreline fish | 5 | 4 | 3 | 2 | 1 | <input type="checkbox"/> |
| Access shoreline | 5 | 4 | 3 | 2 | 1 | <input type="checkbox"/> |
| Shoreline scenic quality | 5 | 4 | 3 | 2 | 1 | <input type="checkbox"/> |
| Other (specify below) | 5 | 4 | 3 | 2 | 1 | <input type="checkbox"/> |

Other: Walking dog

15. Please share any additional thoughts or comments you have regarding recreation on the Gile Flowage:

Lived here entire life, walks dog every day through
Park, on ice or along lake

Thank you for completing the Recreation Survey!

1/28/22 1500

ON-SITE/IN-PERSON RECREATION INTERVIEW

Northern States Power Company – Wisconsin (NSPW or Applicant), d/b/a Xcel Energy, is in the process of applying for an original license from the Federal Energy Regulatory Commission (FERC) to operate and maintain the existing Gile Flowage Storage Project (Gile Flowage or Project). The Project is owned, operated, and maintained by NSPW. The purpose of the Project is to provide water for downstream power generation at NSPW's Saxon Falls (FERC No. 2610) and Superior Falls (FERC No. 2587) hydroelectric projects. To obtain a license for the Gile Flowage, NSPW must submit a final license application to FERC no later than August 18, 2023. As part of the licensing process, NSPW is conducting several environmental studies which will enable FERC to prepare an environmental report. The purpose of this survey is to collect information about recreational use and visitors' experiences at public recreation facilities around the Gile Flowage.

| Interview Location |
|---|
| <input checked="" type="checkbox"/> Gile Park |
| <input type="checkbox"/> Town of Pence Landing |
| <input type="checkbox"/> Sucker Hole Landing |
| <input type="checkbox"/> County Highway C Landing |
| <input type="checkbox"/> Island |

| | |
|------------------------|-----------|
| Total Number in Group: | 1 |
| Home Zip Code: | 54525 |
| Interviewer: | M. Rennie |
| Date: | 1/28/2022 |
| Time: | 1500 |

RECREATION INTERVIEW QUESTIONS

1. Regarding the Gile Flowage area, do you consider yourself: (Please select only one)

- Regular visitor (3 or more times per year)
- Occasional visitor (1-2 times per year)
- Infrequent visitor (Less than 1 time per year)
- This is my first visit

2. When did you arrive on this trip to the Gile Flowage area?

Arrive Date: 1/28/2022

Arrive Time: 1200 am/pm

3. When do you expect to leave the Gile Flowage area?

Departure Date: 1/28/2022

Departure Time: 1500 am/pm

4. About how many miles did you travel to get to the Gile Flowage area?

21 miles

Monticello

1/28/22 1500

5. During the last 12 months (including this trip), which month(s) did you visit the Gile Flowage area?
(Check all that apply)

4-11 Jan Feb Mar Apr May Jun Jul Aug Sep Oct Nov Dec

6. Which of the following recreation areas did you visit for recreation during the past 12 months?
(Check all that apply)

- Gile Park
- Town of Pence Landing
- Sucker Hole Landing
- County Highway C Landing
- Reservoir Island (identify island location on map)
- Other (please list below)
- None of the above

7. Are you staying overnight in the Gile Flowage area (not including your own home) on this trip?

Yes No

8. If you answered yes to 7, at what type of accommodations will you be staying?
(Please select only one)

- RV/Auto/Tent Campground
- Motel/Hotel
- Bed and Breakfast
- Vacation or Rental Home
- Other (please list below)

9. Which of the following best describes your group during this trip?
(Please select only one)

- Individual
- Adult group (over 21)
- Youth group (under 21)
- Family (with children)
- Mixed Group (various groups and ages)

10. On this trip to the Gile Flowage area, what activities have you or do you expect to participate in?
(Please select all that apply)

- | | | |
|--|---------------------------------------|---|
| <input type="checkbox"/> Bank fishing | <input type="checkbox"/> Picnicking | <input type="checkbox"/> Rafting/Tubing |
| <input type="checkbox"/> Boat fishing | <input type="checkbox"/> Swimming | <input type="checkbox"/> Wildlife viewing |
| <input type="checkbox"/> Pleasure boating | <input type="checkbox"/> Sight-seeing | <input checked="" type="checkbox"/> Other (please describe below) |
| <input type="checkbox"/> Personal watercraft | <input type="checkbox"/> Hunting | Ice fishing |

1/28/22 1500

On any trip to the Gile Flowage in the last year, which of the following activities have you participated?
 (Please select all that apply)

| | | |
|---|---|---|
| <input checked="" type="checkbox"/> Bank fishing | <input type="checkbox"/> Picnicking | <input type="checkbox"/> Rafting/Tubing |
| <input checked="" type="checkbox"/> Boat fishing | <input type="checkbox"/> Swimming | <input type="checkbox"/> Wildlife viewing |
| <input checked="" type="checkbox"/> Pleasure boating | <input type="checkbox"/> Sight-seeing | <input checked="" type="checkbox"/> Other (please describe below) |
| <input checked="" type="checkbox"/> Personal watercraft | <input checked="" type="checkbox"/> Hunting | |

11. Of the activities you selected in 10 above, what is the primary activity you participated in or expect to participate in on *this* visit? (Please write answer below)

Primary activity Ice fishing

12. For the primary activity you participated in, please rate the following categories:

| Category | Totally Acceptable | Acceptable | Neutral | Unacceptable | Totally Unacceptable |
|--------------------|--------------------|------------|---------|--------------|----------------------|
| Safety | 5 | 4 | 3 | 2 | 1 |
| Enjoyment | 5 | 4 | 3 | 2 | 1 |
| Crowding | 5 | 4 | 3 | 2 | 1 |
| Overall Experience | 5 | 4 | 3 | 2 | 1 |
| Amenity Condition | 5 | 4 | 3 | 2 | 1 |

If you rated one of the categories above as "unacceptable" or "totally unacceptable", please indicate what could be done to improve the category to "acceptable." (Please write answer below)

Trash can Addition to Areas

13. Please rate all Gile Flowage area recreational activities you participated in today or in the past.

Rating scale is the same as used in 12 above:

- 5 - Totally Acceptable
- 4 - Acceptable
- 3 - Neutral
- 2 - Unacceptable
- 1 - Totally Unacceptable

| Recreation Activity | Gile Park | Town of Pence Landing | Sucker Hole Landing | Highway C Landing | Reservoir Islands |
|---------------------|-----------|-----------------------|---------------------|-------------------|-------------------|
| Bank fishing | 5 | 5 | 5 | 5 | 5 |
| Boat fishing | 5 | 5 | 5 | 5 | 5 |
| Pleasure boating | 5 | 5 | 5 | 5 | 5 |

1/28/22 1500

| | | | | | |
|---------------------|---|---|---|---|---|
| Personal watercraft | 5 | 5 | 5 | 5 | 5 |
| Picnicking | | | | | |
| Swimming | | | | | |
| Sight-seeing | | | | | |
| Hunting | | | | | |
| Rafting/Tubing | | | | | |
| Wildlife viewing | | | | | |
| Other | 5 | 5 | 5 | 5 | 5 |

14. Please indicate if low water levels were a problem for any of the following activities at the recreation area(s) you are visiting today:

Circle one number for each:

| Ability to: | No Problem | Small Problem | Neutral | Moderate Problem | Large Problem | No Opinion or N/A |
|--------------------------|------------|---------------|---------|------------------|---------------|--------------------------|
| Swim safely | 5 | 4 | 3 | 2 | 1 | <input type="checkbox"/> |
| Launch/take out boat | 5 | 4 | 3 | 2 | 1 | <input type="checkbox"/> |
| Boat safely | 5 | 4 | 3 | 2 | 1 | <input type="checkbox"/> |
| Use docks | 5 | 4 | 3 | 2 | 1 | <input type="checkbox"/> |
| Shoreline fish | 5 | 4 | 3 | 2 | 1 | <input type="checkbox"/> |
| Access shoreline | 5 | 4 | 3 | 2 | 1 | <input type="checkbox"/> |
| Shoreline scenic quality | 5 | 4 | 3 | 2 | 1 | <input type="checkbox"/> |
| Other (specify below) | 5 | 4 | 3 | (2) | 1 | <input type="checkbox"/> |

Other: ICE Fishing - Deep water & Fish harder to find.

15. Please share any additional thoughts or comments you have regarding recreation on the Gile Flowage:

Thank you for completing the Recreation Survey!

1/29/2022 1240

ON-SITE/IN-PERSON RECREATION INTERVIEW

Northern States Power Company – Wisconsin (NSPW or Applicant), d/b/a Xcel Energy, is in the process of applying for an original license from the Federal Energy Regulatory Commission (FERC) to operate and maintain the existing Gile Flowage Storage Project (Gile Flowage or Project). The Project is owned, operated, and maintained by NSPW. The purpose of the Project is to provide water for downstream power generation at NSPW's Saxon Falls (FERC No. 2610) and Superior Falls (FERC No. 2587) hydroelectric projects. To obtain a license for the Gile Flowage, NSPW must submit a final license application to FERC no later than August 18, 2023. As part of the licensing process, NSPW is conducting several environmental studies which will enable FERC to prepare an environmental report. The purpose of this survey is to collect information about recreational use and visitors' experiences at public recreation facilities around the Gile Flowage.

| |
|---|
| Interview Location |
| <input checked="" type="checkbox"/> Gile Park |
| <input type="checkbox"/> Town of Pence Landing |
| <input type="checkbox"/> Sucker Hole Landing |
| <input type="checkbox"/> County Highway C Landing |
| <input type="checkbox"/> Island |

| | |
|-------------------------------|-----------|
| Total Number in Group: | 1 |
| Home Zip Code: | 54534 |
| Interviewer: | M. Snoon |
| Date: | 1/29/2022 |
| Time: | 1240 |

RECREATION INTERVIEW QUESTIONS

1. Regarding the Gile Flowage area, do you consider yourself: (Please select only one)

- Regular visitor (3 or more times per year)
- Occasional visitor (1-2 times per year)
- Infrequent visitor (Less than 1 time per year)
- This is my first visit

2. When did you arrive on this trip to the Gile Flowage area?

Arrive Date: 1/29/22

Arrive Time: 1222 am/pm

3. When do you expect to leave the Gile Flowage area?

Departure Date: 1/29/22

Departure Time: 1250 am/pm

4. About how many miles did you travel to get to the Gile Flowage area?

1.5 miles

1/29/2022 1240

5. During the last 12 months (including this trip), which month(s) did you visit the Gile Flowage area?
(Check all that apply)

Jan Feb Mar Apr May Jun Jul Aug Sep Oct Nov Dec

6. Which of the following recreation areas did you visit for recreation during the past 12 months?
(Check all that apply)

- Gile Park
- Reservoir Island (identify island location on map)
- Town of Pence Landing
- Other (please list below)
- Sucker Hole Landing
- None of the above
- County Highway C Landing

7. Are you staying overnight in the Gile Flowage area (not including your own home) on this trip?

Yes No

8. If you answered yes to 7, at what type of accommodations will you be staying?
(Please select only one)

- RV/Auto/Tent Campground
- Motel/Hotel
- Bed and Breakfast
- Vacation or Rental Home
- Other (please list below)

9. Which of the following best describes your group during this trip?
(Please select only one)

- Individual
- Adult group (over 21)
- Youth group (under 21)
- Family (with children)
- Mixed Group (various groups and ages)

10. On this trip to the Gile Flowage area, what activities have you or do you expect to participate in?
(Please select all that apply)

- | | | |
|--|---------------------------------------|---|
| <input type="checkbox"/> Bank fishing | <input type="checkbox"/> Picnicking | <input type="checkbox"/> Rafting/Tubing |
| <input type="checkbox"/> Boat fishing | <input type="checkbox"/> Swimming | <input type="checkbox"/> Wildlife viewing |
| <input type="checkbox"/> Pleasure boating | <input type="checkbox"/> Sight-seeing | <input checked="" type="checkbox"/> Other (please describe below) |
| <input type="checkbox"/> Personal watercraft | <input type="checkbox"/> Hunting | <i>Dog walking</i> |

Opening weekend

1/29/2022 1240

On any trip to the Gile Flowage in the last year, which of the following activities have you participated?
 (Please select all that apply)

| | | |
|--|--|---|
| <input checked="" type="checkbox"/> Bank fishing | <input checked="" type="checkbox"/> Picnicking | <input type="checkbox"/> Rafting/Tubing |
| <input checked="" type="checkbox"/> Boat fishing | <input type="checkbox"/> Swimming | <input checked="" type="checkbox"/> Wildlife viewing |
| <input checked="" type="checkbox"/> Pleasure boating | <input checked="" type="checkbox"/> Sight-seeing | <input checked="" type="checkbox"/> Other (please describe below) |
| <input type="checkbox"/> Personal watercraft | <input type="checkbox"/> Hunting | Dog walking + |

11. Of the activities you selected in 10 above, what is the primary activity you participated in or expect to participate in on *this* visit? (Please write answer below)

Primary activity Dog walking

12. For the primary activity you participated in, please rate the following categories:

| Category | Totally Acceptable | Acceptable | Neutral | Unacceptable | Totally Unacceptable |
|--------------------|--------------------|------------|---------|--------------|----------------------|
| Safety | 5 | 4 | 3 | 2 | 1 |
| Enjoyment | 5 | 4 | 3 | 2 | 1 |
| Crowding | 5 | 4 | 3 | 2 | 1 |
| Overall Experience | 5 | 4 | 3 | 2 | 1 |
| Amenity Condition | 5 | 4 | 3 | 2 | 1 |

If you rated one of the categories above as "unacceptable" or "totally unacceptable", please indicate what could be done to improve the category to "acceptable." (Please write answer below)

13. Please rate all Gile Flowage area recreational activities you participated in today or in the past.

Rating scale is the same as used in 12 above:

- 5 - Totally Acceptable
- 4 - Acceptable
- 3 - Neutral
- 2 - Unacceptable
- 1 - Totally Unacceptable

| Recreation Activity | Gile Park | Town of Pence Landing | Sucker Hole Landing | Highway C Landing | Reservoir Islands |
|---------------------|-----------|-----------------------|---------------------|-------------------|-------------------|
| Bank fishing | 5 | 5 | 5 | 5 | 5 |
| Boat fishing | 5 | 4 | 3 | 5 | 5 |
| Pleasure boating | 5 | - | - | - | - |

1/29/2022 1240

| | | | | | |
|---------------------|---|---|---|---|---|
| Personal watercraft | — | — | — | — | — |
| Picnicking | 4 | — | — | — | 5 |
| Swimming | — | — | — | — | — |
| Sight-seeing | 4 | 4 | 4 | 4 | 4 |
| Hunting | — | — | — | — | — |
| Rafting/Tubing | — | — | — | — | — |
| Wildlife viewing | — | — | 4 | 4 | — |
| Other Dog Walking | 5 | — | — | — | — |

14. Please indicate if low water levels were a problem for any of the following activities at the recreation area(s) you are visiting today:

Circle one number for each:

| Ability to: | No Problem | Small Problem | Neutral | Moderate Problem | Large Problem | No Opinion or N/A |
|--------------------------|------------|---------------|---------|------------------|---------------|--------------------------|
| Swim safely | 5 | 4 | 3 | 2 | 1 | <input type="checkbox"/> |
| Launch/take out boat | 5 | 4 | 3 | 2 | 1 | <input type="checkbox"/> |
| Boat safely | 5 | 4 | 3 | 2 | 1 | <input type="checkbox"/> |
| Use docks | 5 | 4 | 3 | 2 | 1 | <input type="checkbox"/> |
| Shoreline fish | 5 | 4 | 3 | 2 | 1 | <input type="checkbox"/> |
| Access shoreline | 5 | 4 | 3 | 2 | 1 | <input type="checkbox"/> |
| Shoreline scenic quality | 5 | 4 | 3 | 2 | 1 | <input type="checkbox"/> |
| Other (specify below) | 5 | 4 | 3 | 2 | (1) | <input type="checkbox"/> |

Other: The current low water will freeze out the macrophytes, which will negatively impact Bluegill & other fish success, which will negatively impact Spiney water flea control (he says Bluegill stocked for control),

15. Please share any additional thoughts or comments you have regarding recreation on the Gile Flowage:

- Doesn't appreciate the launch fee at Gile Park.
- Says island use is probably highest opening weekend of fishing season

Thank you for completing the Recreation Survey!

ON-SITE/IN-PERSON RECREATION INTERVIEW

1/29/2022 1315

Northern States Power Company – Wisconsin (NSPW or Applicant), d/b/a Xcel Energy, is in the process of applying for an original license from the Federal Energy Regulatory Commission (FERC) to operate and maintain the existing Gile Flowage Storage Project (Gile Flowage or Project). The Project is owned, operated, and maintained by NSPW. The purpose of the Project is to provide water for downstream power generation at NSPW's Saxon Falls (FERC No. 2610) and Superior Falls (FERC No. 2587) hydroelectric projects. To obtain a license for the Gile Flowage, NSPW must submit a final license application to FERC no later than August 18, 2023. As part of the licensing process, NSPW is conducting several environmental studies which will enable FERC to prepare an environmental report. The purpose of this survey is to collect information about recreational use and visitors' experiences at public recreation facilities around the Gile Flowage.

| |
|---|
| Interview Location |
| <input checked="" type="checkbox"/> Gile Park |
| <input type="checkbox"/> Town of Pence Landing |
| <input type="checkbox"/> Sucker Hole Landing |
| <input type="checkbox"/> County Highway C Landing |
| <input type="checkbox"/> Island |

| | |
|-------------------------------|-----------|
| Total Number in Group: | 3 |
| Home Zip Code: | 54525 |
| Interviewer: | M. Sreen |
| Date: | 1/29/2022 |
| Time: | 1315 |

RECREATION INTERVIEW QUESTIONS

1. Regarding the Gile Flowage area, do you consider yourself: (Please select only one)

- Regular visitor (3 or more times per year)
- Occasional visitor (1-2 times per year)
- Infrequent visitor (Less than 1 time per year)
- This is my first visit

2. When did you arrive on this trip to the Gile Flowage area?

Arrive Date: 1/29/2022

Arrive Time: 1245 am/pm

3. When do you expect to leave the Gile Flowage area?

Departure Date: 1/29/2022

Departure Time: 1320 am/pm

4. About how many miles did you travel to get to the Gile Flowage area?

< 1 miles

1/29/2022 - 1315

5. During the last 12 months (including this trip), which month(s) did you visit the Gile Flowage area?
(Check all that apply)

Jan Feb Mar Apr May Jun Jul Aug Sep Oct Nov Dec

6. Which of the following recreation areas did you visit for recreation during the past 12 months?
(Check all that apply)

- | | |
|--|--|
| <input checked="" type="checkbox"/> Gile Park | <input checked="" type="checkbox"/> Reservoir Island (identify island location on map) |
| <input checked="" type="checkbox"/> Town of Pence Landing | <input type="checkbox"/> Other (please list below) |
| <input type="checkbox"/> Sucker Hole Landing | <input type="checkbox"/> None of the above |
| <input checked="" type="checkbox"/> County Highway C Landing | _____ |

7. Are you staying overnight in the Gile Flowage area (not including your own home) on this trip?

Yes No

8. If you answered yes to 7, at what type of accommodations will you be staying?
(Please select only one)

- | | |
|--|--|
| <input type="checkbox"/> RV/Auto/Tent Campground | <input type="checkbox"/> Other (please list below) |
| <input type="checkbox"/> Motel/Hotel | _____ |
| <input type="checkbox"/> Bed and Breakfast | _____ |
| <input type="checkbox"/> Vacation or Rental Home | _____ |

9. Which of the following best describes your group during this trip?
(Please select only one)

- Individual
 Adult group (over 21)
 Youth group (under 21)
 Family (with children)
 Mixed Group (various groups and ages)

10. On this trip to the Gile Flowage area, what activities have you or do you expect to participate in?
(Please select all that apply)

- | | | |
|--|--|---|
| <input type="checkbox"/> Bank fishing | <input type="checkbox"/> Picnicking | <input type="checkbox"/> Rafting/Tubing |
| <input type="checkbox"/> Boat fishing | <input type="checkbox"/> Swimming | <input type="checkbox"/> Wildlife viewing |
| <input type="checkbox"/> Pleasure boating | <input checked="" type="checkbox"/> Sight-seeing | <input checked="" type="checkbox"/> Other (please describe below) |
| <input type="checkbox"/> Personal watercraft | <input type="checkbox"/> Hunting | Dog walking |

1/29/2022 - 1315

On any trip to the Gile Flowage in the last year, which of the following activities have you participated?
 (Please select all that apply)

| | | |
|--|--|---|
| <input checked="" type="checkbox"/> Bank fishing | <input type="checkbox"/> Picnicking | <input type="checkbox"/> Rafting/Tubing |
| <input checked="" type="checkbox"/> Boat fishing | <input checked="" type="checkbox"/> Swimming | <input type="checkbox"/> Wildlife viewing |
| <input checked="" type="checkbox"/> Pleasure boating | <input checked="" type="checkbox"/> Sight-seeing | <input checked="" type="checkbox"/> Other (please describe below) |
| <input type="checkbox"/> Personal watercraft | <input type="checkbox"/> Hunting | <i>Dog walking</i> |

11. Of the activities you selected in 10 above, what is the primary activity you participated in or expect to participate in on *this* visit? (Please write answer below)

Primary activity *Dog walking*

12. For the primary activity you participated in, please rate the following categories:

| Category | Totally Acceptable | Acceptable | Neutral | Unacceptable | Totally Unacceptable |
|--------------------|--------------------|------------|---------|--------------|----------------------|
| Safety | <u>5</u> | 4 | 3 | 2 | 1 |
| Enjoyment | <u>5</u> | 4 | 3 | 2 | 1 |
| Crowding | <u>5</u> | 4 | 3 | 2 | 1 |
| Overall Experience | <u>5</u> | 4 | 3 | 2 | 1 |
| Amenity Condition | <u>5</u> | 4 | 3 | 2 | 1 |

If you rated one of the categories above as "unacceptable" or "totally unacceptable", please indicate what could be done to improve the category to "acceptable." (Please write answer below)

13. Please rate all Gile Flowage area recreational activities you participated in today or in the past.

Rating scale is the same as used in 12 above:

- 5 - Totally Acceptable
- 4 - Acceptable
- 3 - Neutral
- 2 - Unacceptable
- 1 - Totally Unacceptable

| Recreation Activity | Gile Park | Town of Pence Landing | Sucker Hole Landing | Highway C Landing | Reservoir Islands |
|---------------------|-----------|-----------------------|---------------------|-------------------|-------------------|
| Bank fishing | <i>3</i> | <i>—</i> | <i>—</i> | <i>3</i> | <i>4</i> |
| Boat fishing | <i>5</i> | <i>4</i> | <i>—</i> | <i>—</i> | <i>4</i> |
| Pleasure boating | <i>5</i> | <i>—</i> | <i>—</i> | <i>—</i> | <i>5</i> |

1/29/2022 1315

| | | | | | |
|----------------------|---|--|--|--|---|
| Personal watercraft | | | | | |
| Picnicking | | | | | |
| Swimming | 4 | | | | |
| Sight-seeing | 4 | | | | 4 |
| Hunting | | | | | |
| Rafting/Tubing | | | | | |
| Wildlife viewing | | | | | |
| Other <i>Dogwalk</i> | 5 | | | | |

14. Please indicate if low water levels were a problem for any of the following activities at the recreation area(s) you are visiting today:

Circle one number for each:

| Ability to: | No Problem | Small Problem | Neutral | Moderate Problem | Large Problem | No Opinion or N/A |
|--------------------------|------------|---------------|---------|------------------|---------------|--------------------------|
| Swim safely | 5 | 4 | 3 | 2 | 1 | <input type="checkbox"/> |
| Launch/take out boat | 5 | 4 | 3 | 2 | 1 | <input type="checkbox"/> |
| Boat safely | 5 | 4 | 3 | 2 | 1 | <input type="checkbox"/> |
| Use docks | 5 | 4 | 3 | 2 | 1 | <input type="checkbox"/> |
| Shoreline fish | 5 | 4 | 3 | 2 | 1 | <input type="checkbox"/> |
| Access shoreline | 5 | 4 | 3 | 2 | 1 | <input type="checkbox"/> |
| Shoreline scenic quality | 5 | 4 | 3 | 2 | 1 | <input type="checkbox"/> |
| Other (specify below) | 5 | 4 | 3 | 2 | 1 | <input type="checkbox"/> |

Other: _____

15. Please share any additional thoughts or comments you have regarding recreation on the Gile Flowage:

Thank you for completing the Recreation Survey!

ON-SITE/IN-PERSON RECREATION INTERVIEW

Northern States Power Company – Wisconsin (NSPW or Applicant), d/b/a Xcel Energy, is in the process of applying for an original license from the Federal Energy Regulatory Commission (FERC) to operate and maintain the existing Gile Flowage Storage Project (Gile Flowage or Project). The Project is owned, operated, and maintained by NSPW. The purpose of the Project is to provide water for downstream power generation at NSPW's Saxon Falls (FERC No. 2610) and Superior Falls (FERC No. 2587) hydroelectric projects. To obtain a license for the Gile Flowage, NSPW must submit a final license application to FERC no later than August 18, 2023. As part of the licensing process, NSPW is conducting several environmental studies which will enable FERC to prepare an environmental report. The purpose of this survey is to collect information about recreational use and visitors' experiences at public recreation facilities around the Gile Flowage.

| Interview Location |
|---|
| <input type="checkbox"/> Gile Park |
| <input type="checkbox"/> Town of Pence Landing |
| <input checked="" type="checkbox"/> Sucker Hole Landing |
| <input type="checkbox"/> County Highway C Landing |
| <input type="checkbox"/> Island |

| | |
|------------------------|----------------|
| Total Number in Group: | 2 |
| Home Zip Code: | 54963 |
| Interviewer: | Toshia Atbacki |
| Date: | 5/8/2022 |
| Time: | 0800 |

RECREATION INTERVIEW QUESTIONS

1. Regarding the Gile Flowage area, do you consider yourself: (Please select only one)

- Regular visitor (3 or more times per year)
- Occasional visitor (1-2 times per year)
- Infrequent visitor (Less than 1 time per year)
- This is my first visit

2. When did you arrive on this trip to the Gile Flowage area?

Arrive Date: 5/8/2022

Arrive Time: 5:30 AM am/pm

3. When do you expect to leave the Gile Flowage area?

Departure Date: 5/8/2022

Departure Time: 8:25 am/pm

4. About how many miles did you travel to get to the Gile Flowage area?

22.5 miles

05/08/22 0800

5. During the last 12 months (including this trip), which month(s) did you visit the Gile Flowage area?
(Check all that apply)

Jan Feb Mar Apr May Jun Jul Aug Sep Oct Nov Dec

6. Which of the following recreation areas did you visit for recreation during the past 12 months?
(Check all that apply)

- | | |
|---|---|
| <input type="checkbox"/> Gile Park | <input type="checkbox"/> Reservoir Island (identify island location on map) |
| <input checked="" type="checkbox"/> Town of Pence Landing | <input type="checkbox"/> Other (please list below) |
| <input checked="" type="checkbox"/> Sucker Hole Landing | <input type="checkbox"/> None of the above |
| <input type="checkbox"/> County Highway C Landing | _____ |

7. Are you staying overnight in the Gile Flowage area (not including your own home) on this trip?

Yes No

8. If you answered yes to 7, at what type of accommodations will you be staying?
(Please select only one)

- | | |
|---|--|
| <input type="checkbox"/> RV/Auto/Tent Campground | <input type="checkbox"/> Other (please list below) |
| <input type="checkbox"/> Motel/Hotel | _____ |
| <input type="checkbox"/> Bed and Breakfast | _____ |
| <input checked="" type="checkbox"/> Vacation or Rental Home | _____ |

9. Which of the following best describes your group during this trip?
(Please select only one)

- Individual
 Adult group (over 21)
 Youth group (under 21)
 Family (with children)
 Mixed Group (various groups and ages)

10. On this trip to the Gile Flowage area, what activities have you or do you expect to participate in?
(Please select all that apply)

- | | | |
|--|---------------------------------------|--|
| <input checked="" type="checkbox"/> Bank fishing | <input type="checkbox"/> Picnicking | <input type="checkbox"/> Rafting/Tubing |
| <input checked="" type="checkbox"/> Boat fishing | <input type="checkbox"/> Swimming | <input type="checkbox"/> Wildlife viewing |
| <input type="checkbox"/> Pleasure boating | <input type="checkbox"/> Sight-seeing | <input type="checkbox"/> Other (please describe below) |
| <input type="checkbox"/> Personal watercraft | <input type="checkbox"/> Hunting | |

05/02/2022 0800

On any trip to the Gile Flowage in the last year, which of the following activities have you participated?
 (Please select all that apply)

| | | |
|---|--|--|
| <input checked="" type="checkbox"/> Bank fishing | <input checked="" type="checkbox"/> Picnicking | <input type="checkbox"/> Rafting/Tubing |
| <input checked="" type="checkbox"/> Boat fishing | <input checked="" type="checkbox"/> Swimming | <input checked="" type="checkbox"/> Wildlife viewing |
| <input checked="" type="checkbox"/> Pleasure boating | <input checked="" type="checkbox"/> Sight-seeing | <input type="checkbox"/> Other (please describe below) |
| <input checked="" type="checkbox"/> Personal watercraft | <input checked="" type="checkbox"/> Hunting | |

11. Of the activities you selected in 10 above, what is the primary activity you participated in or expect to participate in on *this* visit? (Please write answer below)

Primary activity boat fishing

12. For the primary activity you participated in, please rate the following categories:

| Category | Totally Acceptable | Acceptable | Neutral | Unacceptable | Totally Unacceptable |
|--------------------|--------------------|------------|---------|--------------|----------------------|
| Safety | 5 | 4 | 3 | 2 | 1 |
| Enjoyment | 5 | 4 | 3 | 2 | 1 |
| Crowding | 5 | 4 | 3 | 2 | 1 |
| Overall Experience | 5 | 4 | 3 | 2 | 1 |
| Amenity Condition | 5 | 4 | 3 | 2 | 1 |

If you rated one of the categories above as "unacceptable" or "totally unacceptable", please indicate what could be done to improve the category to "acceptable." (Please write answer below)

13. Please rate all Gile Flowage area recreational activities you participated in today or in the past.

Rating scale is the same as used in 12 above:

- 5 - Totally Acceptable
- 4 - Acceptable
- 3 - Neutral
- 2 - Unacceptable
- 1 - Totally Unacceptable

| Recreation Activity | Gile Park | Town of Pence Landing | Sucker Hole Landing | Highway C Landing | Reservoir Islands |
|---------------------|-----------|-----------------------|---------------------|-------------------|-------------------|
| Bank fishing | | | | | |
| Boat fishing | | | 5 | | |
| Pleasure boating | | | 5 | | |

05/08/22 6800

| | | | | | |
|---------------------|--|--|---|--|--|
| Personal watercraft | | | 5 | | |
| Picnicking | | | | | |
| Swimming | | | | | |
| Sight-seeing | | | | | |
| Hunting | | | | | |
| Rafting/Tubing | | | | | |
| Wildlife viewing | | | | | |
| Other | | | | | |

14. Please indicate if low water levels were a problem for any of the following activities at the recreation area(s) you are visiting today:

Circle one number for each:

| Ability to: | No Problem | Small Problem | Neutral | Moderate Problem | Large Problem | No Opinion or N/A |
|--------------------------|------------|---------------|---------|------------------|---------------|--------------------------|
| Swim safely | 5 | 4 | 3 | 2 | 1 | <input type="checkbox"/> |
| Launch/take out boat | 5 | 4 | 3 | 2 | 1 | <input type="checkbox"/> |
| Boat safely | 5 | 4 | 3 | 2 | 1 | <input type="checkbox"/> |
| Use docks | 5 | 4 | 3 | 2 | 1 | <input type="checkbox"/> |
| Shoreline fish | 5 | 4 | 3 | 2 | 1 | <input type="checkbox"/> |
| Access shoreline | 5 | 4 | 3 | 2 | 1 | <input type="checkbox"/> |
| Shoreline scenic quality | 5 | 4 | 3 | 2 | 1 | <input type="checkbox"/> |
| Other (specify below) | 5 | 4 | 3 | 2 | 1 | <input type="checkbox"/> |

Other: _____

15. Please share any additional thoughts or comments you have regarding recreation on the Gile Flowage:

would love a dock.

Said water levels were higher

Thank you for completing the Recreation Survey!

ON-SITE/IN-PERSON RECREATION INTERVIEW

Northern States Power Company – Wisconsin (NSPW or Applicant), d/b/a Xcel Energy, is in the process of applying for an original license from the Federal Energy Regulatory Commission (FERC) to operate and maintain the existing Gile Flowage Storage Project (Gile Flowage or Project). The Project is owned, operated, and maintained by NSPW. The purpose of the Project is to provide water for downstream power generation at NSPW's Saxon Falls (FERC No. 2610) and Superior Falls (FERC No. 2587) hydroelectric projects. To obtain a license for the Gile Flowage, NSPW must submit a final license application to FERC no later than August 18, 2023. As part of the licensing process, NSPW is conducting several environmental studies which will enable FERC to prepare an environmental report. The purpose of this survey is to collect information about recreational use and visitors' experiences at public recreation facilities around the Gile Flowage.

| Interview Location |
|--|
| <input type="checkbox"/> Gile Park |
| <input type="checkbox"/> Town of Pence Landing |
| <input type="checkbox"/> Sucker Hole Landing |
| <input checked="" type="checkbox"/> County Highway C Landing |
| <input type="checkbox"/> Island |

| | |
|------------------------|----------|
| Total Number in Group: | 2 |
| Home Zip Code: | 54550 |
| Interviewer: | me |
| Date: | 5/8/2022 |
| Time: | 1240 |

RECREATION INTERVIEW QUESTIONS

1. Regarding the Gile Flowage area, do you consider yourself: (Please select only one)

- Regular visitor (3 or more times per year)
- Occasional visitor (1-2 times per year)
- Infrequent visitor (Less than 1 time per year)
- This is my first visit

2. When did you arrive on this trip to the Gile Flowage area?

Arrive Date: _____

Arrive Time: 2 Am am/pm

3. When do you expect to leave the Gile Flowage area?

Departure Date: _____

Departure Time: 12:40 am/pm

4. About how many miles did you travel to get to the Gile Flowage area?

2 miles

05/02/22 1240

5. During the last 12 months (including this trip), which month(s) did you visit the Gile Flowage area?

(Check all that apply)

Jan Feb Mar Apr May Jun Jul Aug Sep Oct Nov Dec

6. Which of the following recreation areas did you visit for recreation during the past 12 months?

(Check all that apply)

- | | |
|--|---|
| <input checked="" type="checkbox"/> Gile Park | <input type="checkbox"/> Reservoir Island (identify island location on map) |
| <input checked="" type="checkbox"/> Town of Pence Landing | <input type="checkbox"/> Other (please list below) |
| <input type="checkbox"/> Sucker Hole Landing | <input type="checkbox"/> None of the above |
| <input checked="" type="checkbox"/> County Highway C Landing | _____ |

7. Are you staying overnight in the Gile Flowage area (not including your own home) on this trip?

Yes No

8. If you answered yes to 7, at what type of accommodations will you be staying?

(Please select only one)

- | | |
|--|--|
| <input type="checkbox"/> RV/Auto/Tent Campground | <input type="checkbox"/> Other (please list below) |
| <input type="checkbox"/> Motel/Hotel | _____ |
| <input type="checkbox"/> Bed and Breakfast | _____ |
| <input type="checkbox"/> Vacation or Rental Home | _____ |

9. Which of the following best describes your group during this trip?

(Please select only one)

- | |
|--|
| <input type="checkbox"/> Individual |
| <input checked="" type="checkbox"/> Adult group (over 21) |
| <input type="checkbox"/> Youth group (under 21) |
| <input type="checkbox"/> Family (with children) |
| <input type="checkbox"/> Mixed Group (various groups and ages) |

10. On this trip to the Gile Flowage area, what activities have you or do you expect to participate in?

(Please select all that apply)

- | | | |
|--|--|--|
| <input checked="" type="checkbox"/> Bank fishing | <input type="checkbox"/> Picnicking | <input type="checkbox"/> Rafting/Tubing |
| <input checked="" type="checkbox"/> Boat fishing | <input checked="" type="checkbox"/> Swimming | <input type="checkbox"/> Wildlife viewing |
| <input type="checkbox"/> Pleasure boating | <input type="checkbox"/> Sight-seeing | <input type="checkbox"/> Other (please describe below) |
| <input type="checkbox"/> Personal watercraft | <input type="checkbox"/> Hunting | |

05/08/22 1240

On any trip to the Gile Flowage in the last year, which of the following activities have you participated?
 (Please select all that apply)

| | | |
|--|--|--|
| <input checked="" type="checkbox"/> Bank fishing | <input type="checkbox"/> Picnicking | <input type="checkbox"/> Rafting/Tubing |
| <input checked="" type="checkbox"/> Boat fishing | <input checked="" type="checkbox"/> Swimming | <input type="checkbox"/> Wildlife viewing |
| <input type="checkbox"/> Pleasure boating | <input type="checkbox"/> Sight-seeing | <input type="checkbox"/> Other (please describe below) |
| <input type="checkbox"/> Personal watercraft | <input type="checkbox"/> Hunting | |

11. Of the activities you selected in 10 above, what is the primary activity you participated in or expect to participate in on *this* visit? (Please write answer below)

Primary activity boat fish

12. For the primary activity you participated in, please rate the following categories:

| Category | Totally Acceptable | Acceptable | Neutral | Unacceptable | Totally Unacceptable |
|--------------------|--------------------|------------|---------|--------------|----------------------|
| Safety | 5 | 4 | 3 | 2 | 1 |
| Enjoyment | 5 | 4 | 3 | 2 | 1 |
| Crowding | 5 | 4 | 3 | 2 | 1 |
| Overall Experience | 5 | 4 | 3 | 2 | 1 |
| Amenity Condition | 5 | 4 | 3 | 2 | 1 |

If you rated one of the categories above as "unacceptable" or "totally unacceptable", please indicate what could be done to improve the category to "acceptable." (Please write answer below)

13. Please rate all Gile Flowage area recreational activities you participated in today or in the past.

Rating scale is the same as used in 12 above:

- 5 - Totally Acceptable
- 4 - Acceptable
- 3 - Neutral
- 2 - Unacceptable
- 1 - Totally Unacceptable

| Recreation Activity | Gile Park | Town of Pence Landing | Sucker Hole Landing | Highway C Landing | Reservoir Islands |
|---------------------|-----------|-----------------------|---------------------|-------------------|-------------------|
| Bank fishing | | | | 4 | |
| Boat fishing | | | | 4-5 | |
| Pleasure boating | | | | | |

05/08/22 1240

| | | | | | | |
|---------------------|--|--|--|--|--|--|
| Personal watercraft | | | | | | |
| Picnicking | | | | | | |
| Swimming | | | | | | |
| Sight-seeing | | | | | | |
| Hunting | | | | | | |
| Rafting/Tubing | | | | | | |
| Wildlife viewing | | | | | | |
| Other | | | | | | |

14. Please indicate if low water levels were a problem for any of the following activities at the recreation area(s) you are visiting today:

Circle one number for each:

| Ability to: | No Problem | Small Problem | Neutral | Moderate Problem | Large Problem | No Opinion or N/A |
|--------------------------|------------|---------------|---------|------------------|---------------|--------------------------|
| Swim safely | 5 | 4 | 3 | 2 | 1 | <input type="checkbox"/> |
| Launch/take out boat | 5 | 4 | 3 | 2 | 1 | <input type="checkbox"/> |
| Boat safely | 5 | 4 | 3 | 2 | 1 | <input type="checkbox"/> |
| Use docks | 5 | 4 | 3 | 2 | 1 | <input type="checkbox"/> |
| Shoreline fish | 5 | 4 | 3 | 2 | 1 | <input type="checkbox"/> |
| Access shoreline | 5 | 4 | 3 | 2 | 1 | <input type="checkbox"/> |
| Shoreline scenic quality | 5 | 4 | 3 | 2 | 1 | <input type="checkbox"/> |
| Other (specify below) | 5 | 4 | 3 | 2 | 1 | <input type="checkbox"/> |

Other: _____

15. Please share any additional thoughts or comments you have regarding recreation on the Gile Flowage:

no comments

Thank you for completing the Recreation Survey!

ON-SITE/IN-PERSON RECREATION INTERVIEW

Northern States Power Company – Wisconsin (NSPW or Applicant), d/b/a Xcel Energy, is in the process of applying for an original license from the Federal Energy Regulatory Commission (FERC) to operate and maintain the existing Gile Flowage Storage Project (Gile Flowage or Project). The Project is owned, operated, and maintained by NSPW. The purpose of the Project is to provide water for downstream power generation at NSPW's Saxon Falls (FERC No. 2610) and Superior Falls (FERC No. 2587) hydroelectric projects. To obtain a license for the Gile Flowage, NSPW must submit a final license application to FERC no later than August 18, 2023. As part of the licensing process, NSPW is conducting several environmental studies which will enable FERC to prepare an environmental report. The purpose of this survey is to collect information about recreational use and visitors' experiences at public recreation facilities around the Gile Flowage.

| Interview Location |
|--|
| <input type="checkbox"/> Gile Park |
| <input type="checkbox"/> Town of Pence Landing |
| <input type="checkbox"/> Sucker Hole Landing |
| <input checked="" type="checkbox"/> County Highway C Landing |
| <input type="checkbox"/> Island |

| | |
|------------------------|----------------|
| Total Number in Group: | 5 |
| Home Zip Code: | 79938 |
| Interviewer: | Joshua Arbacke |
| Date: | May 8 2022 |
| Time: | 1:10 pm |

RECREATION INTERVIEW QUESTIONS

1. Regarding the Gile Flowage area, do you consider yourself: (Please select only one)

- Regular visitor (3 or more times per year)
- Occasional visitor (1-2 times per year)
- Infrequent visitor (Less than 1 time per year)
- This is my first visit

2. When did you arrive on this trip to the Gile Flowage area?

Arrive Date: May 8 2022

Arrive Time: 1:10 am/pm

3. When do you expect to leave the Gile Flowage area?

Departure Date: _____

Departure Time: didn't say am/pm

4. About how many miles did you travel to get to the Gile Flowage area?

4 miles

05/08/2022 0110 PM

5. During the last 12 months (including this trip), which month(s) did you visit the Gile Flowage area?
(Check all that apply)

Jan Feb Mar Apr May Jun Jul Aug Sep Oct Nov Dec

6. Which of the following recreation areas did you visit for recreation during the past 12 months?
(Check all that apply)

- Gile Park
- Reservoir Island (identify island location on map)
- Town of Pence Landing
- Other (please list below)
- Sucker Hole Landing
- None of the above
- County Highway C Landing

7. Are you staying overnight in the Gile Flowage area (not including your own home) on this trip?

Yes No

8. If you answered yes to 7, at what type of accommodations will you be staying?
(Please select only one)

- RV/Auto/Tent Campground
- Motel/Hotel
- Other (please list below)
- Bed and Breakfast
- Vacation or Rental Home

9. Which of the following best describes your group during this trip?
(Please select only one)

- Individual
- Adult group (over 21)
- Youth group (under 21)
- Family (with children)
- Mixed Group (various groups and ages)

10. On this trip to the Gile Flowage area, what activities have you or do you expect to participate in?
(Please select all that apply)

- | | | |
|--|---------------------------------------|--|
| <input checked="" type="checkbox"/> Bank fishing | <input type="checkbox"/> Picnicking | <input type="checkbox"/> Rafting/Tubing |
| <input checked="" type="checkbox"/> Boat fishing | <input type="checkbox"/> Swimming | <input type="checkbox"/> Wildlife viewing |
| <input type="checkbox"/> Pleasure boating | <input type="checkbox"/> Sight-seeing | <input type="checkbox"/> Other (please describe below) |
| <input type="checkbox"/> Personal watercraft | <input type="checkbox"/> Hunting | |

05/08/2022 0110PM

On any trip to the Gile Flowage in the last year, which of the following activities have you participated?
 (Please select all that apply)

| | | |
|--|--|--|
| <input checked="" type="checkbox"/> Bank fishing | <input checked="" type="checkbox"/> Picnicking | <input checked="" type="checkbox"/> Rafting/Tubing |
| <input checked="" type="checkbox"/> Boat fishing | <input checked="" type="checkbox"/> Swimming | <input checked="" type="checkbox"/> Wildlife viewing |
| <input checked="" type="checkbox"/> Pleasure boating | <input checked="" type="checkbox"/> Sight-seeing | <input type="checkbox"/> Other (please describe below) |
| <input type="checkbox"/> Personal watercraft | <input type="checkbox"/> Hunting | |

11. Of the activities you selected in 10 above, what is the primary activity you participated in or expect to participate in on *this* visit? (Please write answer below)

Primary activity boat fishing

12. For the primary activity you participated in, please rate the following categories:

| Category | Totally Acceptable | Acceptable | Neutral | Unacceptable | Totally Unacceptable |
|--------------------|--------------------|------------|---------|--------------|----------------------|
| Safety | 5 | 4 | 3 | 2 | 1 |
| Enjoyment | 5 | 4 | 3 | 2 | 1 |
| Crowding | 5 | 4 | 3 | 2 | 1 |
| Overall Experience | 5 | 4 | 3 | 2 | 1 |
| Amenity Condition | 5 | 4 | 3 | 2 | 1 |

If you rated one of the categories above as "unacceptable" or "totally unacceptable", please indicate what could be done to improve the category to "acceptable." (Please write answer below)

X

13. Please rate all Gile Flowage area recreational activities you participated in today or in the past.

Rating scale is the same as used in 12 above:

- 5 - Totally Acceptable
- 4 - Acceptable
- 3 - Neutral
- 2 - Unacceptable
- 1 - Totally Unacceptable

| Recreation Activity | Gile Park | Town of Pence Landing | Sucker Hole Landing | Highway C Landing | Reservoir Islands |
|---------------------|-----------|-----------------------|---------------------|-------------------|-------------------|
| Bank fishing | | | | YES | |
| Boat fishing | | | | YES | |
| Pleasure boating | | | | YES | |

05/08/22 110PM

| | | | | | |
|---------------------|--|--|--|-----|--|
| Personal watercraft | | | | NO | |
| Picnicking | | | | YES | |
| Swimming | | | | YES | |
| Sight-seeing | | | | YES | |
| Hunting | | | | NO | |
| Rafting/Tubing | | | | NO | |
| Wildlife viewing | | | | YES | |
| Other | | | | — | |

14. Please indicate if low water levels were a problem for any of the following activities at the recreation area(s) you are visiting today:

Circle one number for each:

| Ability to: | No Problem | Small Problem | Neutral | Moderate Problem | Large Problem | No Opinion or N/A |
|--------------------------|------------|---------------|---------|------------------|---------------|--------------------------|
| Swim safely | 5 | 4 | 3 | 2 | 1 | <input type="checkbox"/> |
| Launch/take out boat | 5 | 4 | 3 | 2 | 1 | <input type="checkbox"/> |
| Boat safely | 5 | 4 | 3 | 2 | 1 | <input type="checkbox"/> |
| Use docks | 5 | 4 | 3 | 2 | 1 | <input type="checkbox"/> |
| Shoreline fish | 5 | 4 | 3 | 2 | 1 | <input type="checkbox"/> |
| Access shoreline | 5 | 4 | 3 | 2 | 1 | <input type="checkbox"/> |
| Shoreline scenic quality | 5 | 4 | 3 | 2 | 1 | <input type="checkbox"/> |
| Other (specify below) | 5 | 4 | 3 | 2 | 1 | <input type="checkbox"/> |

Other: N/A

15. Please share any additional thoughts or comments you have regarding recreation on the Gile Flowage:

(Large handwritten X mark over the response area)

Thank you for completing the Recreation Survey!

ON-SITE/IN-PERSON RECREATION INTERVIEW

Northern States Power Company – Wisconsin (NSPW or Applicant), d/b/a Xcel Energy, is in the process of applying for an original license from the Federal Energy Regulatory Commission (FERC) to operate and maintain the existing Gile Flowage Storage Project (Gile Flowage or Project). The Project is owned, operated, and maintained by NSPW. The purpose of the Project is to provide water for downstream power generation at NSPW's Saxon Falls (FERC No. 2610) and Superior Falls (FERC No. 2587) hydroelectric projects. To obtain a license for the Gile Flowage, NSPW must submit a final license application to FERC no later than August 18, 2023. As part of the licensing process, NSPW is conducting several environmental studies which will enable FERC to prepare an environmental report. The purpose of this survey is to collect information about recreational use and visitors' experiences at public recreation facilities around the Gile Flowage.

| Interview Location |
|---|
| <input type="checkbox"/> Gile Park |
| <input type="checkbox"/> Town of Pence Landing |
| <input type="checkbox"/> Sucker Hole Landing |
| <input type="checkbox"/> County Highway C Landing |
| <input type="checkbox"/> Island |

| | |
|------------------------|----------------|
| Total Number in Group: | 1 |
| Home Zip Code: | 79938 |
| Interviewer: | Tasha Albrecht |
| Date: | May 8 2022 |
| Time: | 1:25 |

RECREATION INTERVIEW QUESTIONS

1. Regarding the Gile Flowage area, do you consider yourself: (Please select only one)

- Regular visitor (3 or more times per year)
- Occasional visitor (1-2 times per year)
- Infrequent visitor (Less than 1 time per year)
- This is my first visit

2. When did you arrive on this trip to the Gile Flowage area?

Arrive Date: May 8 2022
 Arrive Time: 1:15 pm am/pm

3. When do you expect to leave the Gile Flowage area?

Departure Date: May 8 2022
 Departure Time: 2:15 pm am/pm

4. About how many miles did you travel to get to the Gile Flowage area?

4-6 miles

05/08/2022 0125PM

5. During the last 12 months (including this trip), which month(s) did you visit the Gile Flowage area?
(Check all that apply)

- Jan Feb Mar Apr May Jun Jul Aug Sep Oct Nov Dec

6. Which of the following recreation areas did you visit for recreation during the past 12 months?
(Check all that apply)

- Gile Park Reservoir Island (identify island location on map)
- Town of Pence Landing Other (please list below)
- Sucker Hole Landing None of the above
- County Highway C Landing _____

7. Are you staying overnight in the Gile Flowage area (not including your own home) on this trip?
 Yes No

8. If you answered yes to 7, at what type of accommodations will you be staying?
(Please select only one)

- RV/Auto/Tent Campground
- Motel/Hotel Other (please list below)
- Bed and Breakfast _____
- Vacation or Rental Home _____

9. Which of the following best describes your group during this trip?
(Please select only one)

- Individual
- Adult group (over 21)
- Youth group (under 21)
- Family (with children)
- Mixed Group (various groups and ages)

10. On this trip to the Gile Flowage area, what activities have you or do you expect to participate in?
(Please select all that apply)

- | | | |
|--|--|--|
| <input type="checkbox"/> Bank fishing | <input type="checkbox"/> Picnicking | <input type="checkbox"/> Rafting/Tubing |
| <input type="checkbox"/> Boat fishing | <input type="checkbox"/> Swimming | <input checked="" type="checkbox"/> Wildlife viewing |
| <input type="checkbox"/> Pleasure boating | <input checked="" type="checkbox"/> Sight-seeing | <input type="checkbox"/> Other (please describe below) |
| <input type="checkbox"/> Personal watercraft | <input type="checkbox"/> Hunting | |

05/08/2022 0125 PM

On any trip to the Gile Flowage in the last year, which of the following activities have you participated?
 (Please select all that apply)

| | | |
|--|--|--|
| <input type="checkbox"/> Bank fishing | <input type="checkbox"/> Picnicking | <input type="checkbox"/> Rafting/Tubing |
| <input type="checkbox"/> Boat fishing | <input type="checkbox"/> Swimming | <input checked="" type="checkbox"/> Wildlife viewing |
| <input type="checkbox"/> Pleasure boating | <input checked="" type="checkbox"/> Sight-seeing | <input type="checkbox"/> Other (please describe below) |
| <input type="checkbox"/> Personal watercraft | <input type="checkbox"/> Hunting | |

11. Of the activities you selected in 10 above, what is the primary activity you participated in or expect to participate in on *this* visit? (Please write answer below)

Primary activity Wild Life Viewing

12. For the primary activity you participated in, please rate the following categories:

| Category | Totally Acceptable | Acceptable | Neutral | Unacceptable | Totally Unacceptable |
|--------------------|--------------------|------------|---------|--------------|----------------------|
| Safety | 5 | 4 | 3 | 2 | 1 |
| Enjoyment | 5 | 4 | 3 | 2 | 1 |
| Crowding | 5 | 4 | 3 | 2 | 1 |
| Overall Experience | 5 | 4 | 3 | 2 | 1 |
| Amenity Condition | 5 | 4 | 3 | 2 | 1 |

If you rated one of the categories above as "unacceptable" or "totally unacceptable", please indicate what could be done to improve the category to "acceptable." (Please write answer below)

13. Please rate all Gile Flowage area recreational activities you participated in today or in the past.

Rating scale is the same as used in 12 above:

- 5 - Totally Acceptable
- 4 - Acceptable
- 3 - Neutral
- 2 - Unacceptable
- 1 - Totally Unacceptable

| Recreation Activity | Gile Park | Town of Pence Landing | Sucker Hole Landing | Highway C Landing | Reservoir Islands |
|---------------------|-----------|-----------------------|---------------------|-------------------|-------------------|
| Bank fishing | | | | — | |
| Boat fishing | | | | — | |
| Pleasure boating | | | | — | |

05/08/2022 0125 PM

| | | | | | |
|---------------------|--|--|--|---|--|
| Personal watercraft | | | | 1 | |
| Picnicking | | | | 1 | |
| Swimming | | | | 1 | |
| Sight-seeing | | | | 5 | |
| Hunting | | | | 1 | |
| Rafting/Tubing | | | | 1 | |
| Wildlife viewing | | | | 5 | |
| Other | | | | 1 | |

14. Please indicate if low water levels were a problem for any of the following activities at the recreation area(s) you are visiting today:

Circle one number for each:

| Ability to: | No Problem | Small Problem | Neutral | Moderate Problem | Large Problem | No Opinion or N/A |
|--------------------------|------------|---------------|---------|------------------|---------------|-------------------------------------|
| Swim safely | 5 | 4 | 3 | 2 | 1 | <input checked="" type="checkbox"/> |
| Launch/take out boat | 5 | 4 | 3 | 2 | 1 | <input checked="" type="checkbox"/> |
| Boat safely | 5 | 4 | 3 | 2 | 1 | <input checked="" type="checkbox"/> |
| Use docks | 5 | 4 | 3 | 2 | 1 | <input checked="" type="checkbox"/> |
| Shoreline fish | 5 | 4 | 3 | 2 | 1 | <input checked="" type="checkbox"/> |
| Access shoreline | 5 | 4 | 3 | 2 | 1 | <input checked="" type="checkbox"/> |
| Shoreline scenic quality | 5 | 4 | 3 | 2 | 1 | <input type="checkbox"/> |
| Other (specify below) | 5 | 4 | 3 | 2 | 1 | <input checked="" type="checkbox"/> |

Other: N/A

15. Please share any additional thoughts or comments you have regarding recreation on the Gile Flowage:

would like to see Trash cans
 would like to see black top Redone

Thank you for completing the Recreation Survey!

ON-SITE/IN-PERSON RECREATION INTERVIEW

Northern States Power Company – Wisconsin (NSPW or Applicant), d/b/a Xcel Energy, is in the process of applying for an original license from the Federal Energy Regulatory Commission (FERC) to operate and maintain the existing Gile Flowage Storage Project (Gile Flowage or Project). The Project is owned, operated, and maintained by NSPW. The purpose of the Project is to provide water for downstream power generation at NSPW's Saxon Falls (FERC No. 2610) and Superior Falls (FERC No. 2587) hydroelectric projects. To obtain a license for the Gile Flowage, NSPW must submit a final license application to FERC no later than August 18, 2023. As part of the licensing process, NSPW is conducting several environmental studies which will enable FERC to prepare an environmental report. The purpose of this survey is to collect information about recreational use and visitors' experiences at public recreation facilities around the Gile Flowage.

| |
|---|
| Interview Location |
| <input checked="" type="checkbox"/> Gile Park |
| <input type="checkbox"/> Town of Pence Landing |
| <input type="checkbox"/> Sucker Hole Landing |
| <input type="checkbox"/> County Highway C Landing |
| <input type="checkbox"/> Island |

| | |
|-------------------------------|-----------------|
| Total Number in Group: | 2 |
| Home Zip Code: | 54401 |
| Interviewer: | Joshua Arbeckle |
| Date: | May 8 2022 |
| Time: | 3:21 |

RECREATION INTERVIEW QUESTIONS

1. Regarding the Gile Flowage area, do you consider yourself: (Please select only one)

- Regular visitor (3 or more times per year)
- Occasional visitor (1-2 times per year)
- Infrequent visitor (Less than 1 time per year)
- This is my first visit

2. When did you arrive on this trip to the Gile Flowage area?

Arrive Date: May 8 2022
 Arrive Time: 3:20 am/pm

3. When do you expect to leave the Gile Flowage area?

Departure Date: May 8 2022
 Departure Time: 4:30 am/pm

4. About how many miles did you travel to get to the Gile Flowage area?

300 miles

05/08/2022

03:21 PM

5. During the last 12 months (including this trip), which month(s) did you visit the Gile Flowage area?

(Check all that apply)

Jan Feb Mar Apr May Jun Jul Aug Sep Oct Nov Dec

6. Which of the following recreation areas did you visit for recreation during the past 12 months?

(Check all that apply)

- Gile Park Reservoir Island (identify island location on map)
 Town of Pence Landing Other (please list below)
 Sucker Hole Landing None of the above
 County Highway C Landing _____

7. Are you staying overnight in the Gile Flowage area (not including your own home) on this trip?

Yes No

8. If you answered yes to 7, at what type of accommodations will you be staying?

(Please select only one)

- RV/Auto/Tent Campground Other (please list below)
 Motel/Hotel _____
 Bed and Breakfast _____
 Vacation or Rental Home _____

9. Which of the following best describes your group during this trip?

(Please select only one)

- Individual
 Adult group (over 21)
 Youth group (under 21)
 Family (with children)
 Mixed Group (various groups and ages)

10. On this trip to the Gile Flowage area, what activities have you or do you expect to participate in?

(Please select all that apply)

- | | | |
|--|--|--|
| <input type="checkbox"/> Bank fishing | <input type="checkbox"/> Picnicking | <input type="checkbox"/> Rafting/Tubing |
| <input type="checkbox"/> Boat fishing | <input type="checkbox"/> Swimming | <input checked="" type="checkbox"/> Wildlife viewing |
| <input type="checkbox"/> Pleasure boating | <input checked="" type="checkbox"/> Sight-seeing | <input type="checkbox"/> Other (please describe below) |
| <input type="checkbox"/> Personal watercraft | <input type="checkbox"/> Hunting | |

05/08/22 0321 PM

On any trip to the Gile Flowage in the last year, which of the following activities have you participated?
 (Please select all that apply)

| | | |
|--|--|--|
| <input type="checkbox"/> Bank fishing | <input type="checkbox"/> Picnicking | <input type="checkbox"/> Rafting/Tubing |
| <input type="checkbox"/> Boat fishing | <input type="checkbox"/> Swimming | <input checked="" type="checkbox"/> Wildlife viewing |
| <input type="checkbox"/> Pleasure boating | <input checked="" type="checkbox"/> Sight-seeing | <input type="checkbox"/> Other (please describe below) |
| <input type="checkbox"/> Personal watercraft | <input type="checkbox"/> Hunting | |

11. Of the activities you selected in 10 above, what is the primary activity you participated in or expect to participate in on *this* visit? (Please write answer below)

Primary activity sight seeing

12. For the primary activity you participated in, please rate the following categories:

| Category | Totally Acceptable | Acceptable | Neutral | Unacceptable | Totally Unacceptable |
|--------------------|--------------------|------------|---------|--------------|----------------------|
| Safety | 5 | 4 | 3 | 2 | 1 |
| Enjoyment | 5 | 4 | 3 | 2 | 1 |
| Crowding | 5 | 4 | 3 | 2 | 1 |
| Overall Experience | 5 | 4 | 3 | 2 | 1 |
| Amenity Condition | 5 | 4 | 3 | 2 | 1 |

If you rated one of the categories above as "unacceptable" or "totally unacceptable", please indicate what could be done to improve the category to "acceptable." (Please write answer below)

13. Please rate all Gile Flowage area recreational activities you participated in today or in the past.

Rating scale is the same as used in 12 above:

- 5 - Totally Acceptable
- 4 - Acceptable
- 3 - Neutral
- 2 - Unacceptable
- 1 - Totally Unacceptable

| Recreation Activity | Gile Park | Town of Pence Landing | Sucker Hole Landing | Highway C Landing | Reservoir Islands |
|---------------------|-----------|-----------------------|---------------------|-------------------|-------------------|
| Bank fishing | — | | | | |
| Boat fishing | — | | | | |
| Pleasure boating | — | | | | |

05/08/22 03:21 PM

| | | | | | |
|---------------------|-----|--|--|--|--|
| Personal watercraft | — | | | | |
| Picnicking | — | | | | |
| Swimming | — | | | | |
| Sight-seeing | Yes | | | | |
| Hunting | — | | | | |
| Rafting/Tubing | — | | | | |
| Wildlife viewing | Yes | | | | |
| Other | | | | | |

14. Please indicate if low water levels were a problem for any of the following activities at the recreation area(s) you are visiting today:

Circle one number for each:

| Ability to: | No Problem | Small Problem | Neutral | Moderate Problem | Large Problem | No Opinion or N/A |
|--------------------------|------------|---------------|---------|------------------|---------------|-------------------------------------|
| Swim safely | 5 | 4 | 3 | 2 | 1 | <input checked="" type="checkbox"/> |
| Launch/take out boat | 5 | 4 | 3 | 2 | 1 | <input checked="" type="checkbox"/> |
| Boat safely | 5 | 4 | 3 | 2 | 1 | <input checked="" type="checkbox"/> |
| Use docks | 5 | 4 | 3 | 2 | 1 | <input checked="" type="checkbox"/> |
| Shoreline fish | 5 | 4 | 3 | 2 | 1 | <input checked="" type="checkbox"/> |
| Access shoreline | 5 | 4 | 3 | 2 | 1 | <input checked="" type="checkbox"/> |
| Shoreline scenic quality | 5 | 4 | 3 | 2 | 1 | <input type="checkbox"/> |
| Other (specify below) | 5 | 4 | 3 | 2 | 1 | <input checked="" type="checkbox"/> |

Other: _____

15. Please share any additional thoughts or comments you have regarding recreation on the Gile Flowage:

none

Thank you for completing the Recreation Survey!

ON-SITE/IN-PERSON RECREATION INTERVIEW

Northern States Power Company – Wisconsin (NSPW or Applicant), d/b/a Xcel Energy, is in the process of applying for an original license from the Federal Energy Regulatory Commission (FERC) to operate and maintain the existing Gile Flowage Storage Project (Gile Flowage or Project). The Project is owned, operated, and maintained by NSPW. The purpose of the Project is to provide water for downstream power generation at NSPW's Saxon Falls (FERC No. 2610) and Superior Falls (FERC No. 2587) hydroelectric projects. To obtain a license for the Gile Flowage, NSPW must submit a final license application to FERC no later than August 18, 2023. As part of the licensing process, NSPW is conducting several environmental studies which will enable FERC to prepare an environmental report. The purpose of this survey is to collect information about recreational use and visitors' experiences at public recreation facilities around the Gile Flowage.

| Interview Location |
|---|
| <input checked="" type="checkbox"/> Gile Park |
| <input type="checkbox"/> Town of Pence Landing |
| <input type="checkbox"/> Sucker Hole Landing |
| <input type="checkbox"/> County Highway C Landing |
| <input type="checkbox"/> Island |

| | |
|------------------------|-----------------|
| Total Number in Group: | 1 |
| Home Zip Code: | 54525 |
| Interviewer: | Toshqa Arbackle |
| Date: | May 8 |
| Time: | 3:41 |

RECREATION INTERVIEW QUESTIONS

1. Regarding the Gile Flowage area, do you consider yourself: (Please select only one)

- Regular visitor (3 or more times per year)
- Occasional visitor (1-2 times per year)
- Infrequent visitor (Less than 1 time per year)
- This is my first visit

2. When did you arrive on this trip to the Gile Flowage area?

Arrive Date: May 8 - 2022
 Arrive Time: 3:41 pm am/pm

3. When do you expect to leave the Gile Flowage area?

Departure Date: May - 8 - 2022
 Departure Time: 4:10+ am/pm

4. About how many miles did you travel to get to the Gile Flowage area?

Less than 1 mile
 miles

05/08/2022

0341 PM

5. During the last 12 months (including this trip), which month(s) did you visit the Gile Flowage area?
(Check all that apply)

Jan Feb Mar Apr May Jun Jul Aug Sep Oct Nov Dec

6. Which of the following recreation areas did you visit for recreation during the past 12 months?
(Check all that apply)

- Gile Park Reservoir Island (identify island location on map)
 Town of Pence Landing Other (please list below)
 Sucker Hole Landing None of the above
 County Highway C Landing _____

7. Are you staying overnight in the Gile Flowage area (not including your own home) on this trip?

Yes No

8. If you answered yes to 7, at what type of accommodations will you be staying?
(Please select only one)

- RV/Auto/Tent Campground Other (please list below)
 Motel/Hotel _____
 Bed and Breakfast _____
 Vacation or Rental Home _____

9. Which of the following best describes your group during this trip?
(Please select only one)

- Individual
 Adult group (over 21)
 Youth group (under 21)
 Family (with children)
 Mixed Group (various groups and ages)

10. On this trip to the Gile Flowage area, what activities have you or do you expect to participate in?
(Please select all that apply)

- | | | |
|--|--|--|
| <input type="checkbox"/> Bank fishing | <input type="checkbox"/> Picnicking | <input type="checkbox"/> Rafting/Tubing |
| <input type="checkbox"/> Boat fishing | <input type="checkbox"/> Swimming | <input checked="" type="checkbox"/> Wildlife viewing |
| <input type="checkbox"/> Pleasure boating | <input checked="" type="checkbox"/> Sight-seeing | <input type="checkbox"/> Other (please describe below) |
| <input type="checkbox"/> Personal watercraft | <input type="checkbox"/> Hunting | |

05/08/2022 0341PM

On any trip to the Gile Flowage in the last year, which of the following activities have you participated?
 (Please select all that apply)

| | | |
|---|--|--|
| <input checked="" type="checkbox"/> Bank fishing | <input checked="" type="checkbox"/> Picnicking | <input type="checkbox"/> Rafting/Tubing |
| <input checked="" type="checkbox"/> Boat fishing | <input checked="" type="checkbox"/> Swimming | <input checked="" type="checkbox"/> Wildlife viewing |
| <input checked="" type="checkbox"/> Pleasure boating | <input checked="" type="checkbox"/> Sight-seeing | <input type="checkbox"/> Other (please describe below) |
| <input checked="" type="checkbox"/> Personal watercraft | <input type="checkbox"/> Hunting | |

11. Of the activities you selected in 10 above, what is the primary activity you participated in or expect to participate in on *this* visit? (Please write answer below)

Primary activity Tie off fishing and sight seeing.
He couldn't chase

12. For the primary activity you participated in, please rate the following categories:

| Category | Totally Acceptable | Acceptable | Neutral | Unacceptable | Totally Unacceptable |
|--------------------|--------------------|------------|---------|--------------|----------------------|
| Safety | 5 | 4 | 3 | 2 | 1 |
| Enjoyment | 5 | 4 | 3 | 2 | 1 |
| Crowding | 5 | 4 | 3 | 2 | 1 |
| Overall Experience | 5 | 4 | 3 | 2 | 1 |
| Amenity Condition | 5 | 4 | 3 | 2 | 1 |

If you rated one of the categories above as "unacceptable" or "totally unacceptable", please indicate what could be done to improve the category to "acceptable." (Please write answer below)

13. Please rate all Gile Flowage area recreational activities you participated in today or in the past.

Rating scale is the same as used in 12 above:

- 5 - Totally Acceptable
- 4 - Acceptable
- 3 - Neutral
- 2 - Unacceptable
- 1 - Totally Unacceptable

| Recreation Activity | Gile Park | Town of Pence Landing | Sucker Hole Landing | Highway C Landing | Reservoir Islands |
|---------------------|-----------|-----------------------|---------------------|-------------------|-------------------|
| Bank fishing | 5 | | | 5 | |
| Boat fishing | 5 | | | 5 | |
| Pleasure boating | 5 | | | 5 | |

05/09/2022 03:41 PM

| | | | | | |
|---------------------|---|--|--|---|--|
| Personal watercraft | 5 | | | 5 | |
| Picnicking | | | | | |
| Swimming | | | | | |
| Sight-seeing | | | | | |
| Hunting | | | | | |
| Rafting/Tubing | | | | | |
| Wildlife viewing | | | | | |
| Other | | | | | |

14. Please indicate if low water levels were a problem for any of the following activities at the recreation area(s) you are visiting today:

Circle one number for each:

| Ability to: | No Problem | Small Problem | Neutral | Moderate Problem | Large Problem | No Opinion or N/A |
|--------------------------|------------|---------------|---------|------------------|---------------|--------------------------|
| Swim safely | 5 | 4 | 3 | 2 | 1 | <input type="checkbox"/> |
| Launch/take out boat | 5 | 4 | 3 | 2 | 1 | <input type="checkbox"/> |
| Boat safely | 5 | 4 | 3 | 2 | 1 | <input type="checkbox"/> |
| Use docks | 5 | 4 | 3 | 2 | 1 | <input type="checkbox"/> |
| Shoreline fish | 5 | 4 | 3 | 2 | 1 | <input type="checkbox"/> |
| Access shoreline | 5 | 4 | 3 | 2 | 1 | <input type="checkbox"/> |
| Shoreline scenic quality | 5 | 4 | 3 | 2 | 1 | <input type="checkbox"/> |
| Other (specify below) | 5 | 4 | 3 | 2 | 1 | <input type="checkbox"/> |

Other: _____

15. Please share any additional thoughts or comments you have regarding recreation on the Gile Flowage:

Last autumn water drop 2ft that was a problem.

He said He thought the Areas of gile park and country c were great & all the way mines hunting and tubing or Rafting

Thank you for completing the Recreation Survey!

ON-SITE/IN-PERSON RECREATION INTERVIEW

Northern States Power Company – Wisconsin (NSPW or Applicant), d/b/a Xcel Energy, is in the process of applying for an original license from the Federal Energy Regulatory Commission (FERC) to operate and maintain the existing Gile Flowage Storage Project (Gile Flowage or Project). The Project is owned, operated, and maintained by NSPW. The purpose of the Project is to provide water for downstream power generation at NSPW's Saxon Falls (FERC No. 2610) and Superior Falls (FERC No. 2587) hydroelectric projects. To obtain a license for the Gile Flowage, NSPW must submit a final license application to FERC no later than August 18, 2023. As part of the licensing process, NSPW is conducting several environmental studies which will enable FERC to prepare an environmental report. The purpose of this survey is to collect information about recreational use and visitors' experiences at public recreation facilities around the Gile Flowage.

| |
|--|
| Interview Location |
| <input checked="" type="checkbox"/> Gile Park |
| <input type="checkbox"/> Town of Pence Landing |
| <input type="checkbox"/> Sucker Hole Landing |
| <input type="checkbox"/> County Highway C Landing |
| <input type="checkbox"/> Island <u>Dam</u> |

| | |
|-------------------------------|-----------------|
| Total Number in Group: | 3 |
| Home Zip Code: | 54534 |
| Interviewer: | Joshua Arbuckle |
| Date: | May 8 2022 |
| Time: | 4:12 |

RECREATION INTERVIEW QUESTIONS

1. Regarding the Gile Flowage area, do you consider yourself: (Please select only one)

- Regular visitor (3 or more times per year)
- Occasional visitor (1-2 times per year)
- Infrequent visitor (Less than 1 time per year)
- This is my first visit

2. When did you arrive on this trip to the Gile Flowage area?

Arrive Date: May 8 2022

Arrive Time: 4 pm am/pm

3. When do you expect to leave the Gile Flowage area?

Departure Date: May 8 2022

Departure Time: 4 pm am/pm

4. About how many miles did you travel to get to the Gile Flowage area?

0 miles

05/08/22

04:12 PM

2

5. During the last 12 months (including this trip), which month(s) did you visit the Gile Flowage area?
(Check all that apply)

Jan Feb Mar Apr May Jun Jul Aug Sep Oct Nov Dec

6. Which of the following recreation areas did you visit for recreation during the past 12 months?
(Check all that apply)

- Gile Park
- Reservoir Island (identify island location on map)
- Town of Pence Landing
- Other (please list below)
- Sucker Hole Landing
- None of the above
- County Highway C Landing

7. Are you staying overnight in the Gile Flowage area (not including your own home) on this trip?

Yes No

8. If you answered yes to 7, at what type of accommodations will you be staying?
(Please select only one)

- RV/Auto/Tent Campground
- Motel/Hotel
- Other (please list below)
- Bed and Breakfast
- Vacation or Rental Home

9. Which of the following best describes your group during this trip?
(Please select only one)

- Individual
- Adult group (over 21)
- Youth group (under 21)
- Family (with children)
- Mixed Group (various groups and ages)

10. On this trip to the Gile Flowage area, what activities have you or do you expect to participate in?
(Please select all that apply)

- | | | |
|--|--|--|
| <input checked="" type="checkbox"/> Bank fishing | <input checked="" type="checkbox"/> Picnicking | <input type="checkbox"/> Rafting/Tubing |
| <input type="checkbox"/> Boat fishing | <input type="checkbox"/> Swimming | <input checked="" type="checkbox"/> Wildlife viewing |
| <input type="checkbox"/> Pleasure boating | <input checked="" type="checkbox"/> Sight-seeing | <input type="checkbox"/> Other (please describe below) |
| <input type="checkbox"/> Personal watercraft | <input type="checkbox"/> Hunting | |

05/08/22

0412 PM

On any trip to the Gile Flowage in the last year, which of the following activities have you participated?
 (Please select all that apply)

| | | |
|--|--|--|
| <input checked="" type="checkbox"/> Bank fishing | <input checked="" type="checkbox"/> Picnicking | <input type="checkbox"/> Rafting/Tubing |
| <input type="checkbox"/> Boat fishing | <input type="checkbox"/> Swimming | <input checked="" type="checkbox"/> Wildlife viewing |
| <input type="checkbox"/> Pleasure boating | <input checked="" type="checkbox"/> Sight-seeing | <input type="checkbox"/> Other (please describe below) |
| <input type="checkbox"/> Personal watercraft | <input type="checkbox"/> Hunting | |

11. Of the activities you selected in 10 above, what is the primary activity you participated in or expect to participate in on *this* visit? (Please write answer below)

Primary activity Bank fishing

12. For the primary activity you participated in, please rate the following categories:

| Category | Totally Acceptable | Acceptable | Neutral | Unacceptable | Totally Unacceptable |
|--------------------|--------------------|------------|---------|--------------|----------------------|
| Safety | 5 | 4 | 3 | 2 | 1 |
| Enjoyment | 5 | 4 | 3 | 2 | 1 |
| Crowding | 5 | 4 | 3 | 2 | 1 |
| Overall Experience | 5 | 4 | 3 | 2 | 1 |
| Amenity Condition | 5 | 4 | 3 | 2 | 1 |

If you rated one of the categories above as "unacceptable" or "totally unacceptable", please indicate what could be done to improve the category to "acceptable." (Please write answer below)

13. Please rate all Gile Flowage area recreational activities you participated in today or in the past.

Rating scale is the same as used in 12 above:

- 5 - Totally Acceptable
- 4 - Acceptable
- 3 - Neutral
- 2 - Unacceptable
- 1 - Totally Unacceptable

| Recreation Activity | Gile Park | Town of Pence Landing | Sucker Hole Landing | Highway C Landing | Reservoir Islands |
|---------------------|-----------|-----------------------|---------------------|-------------------|-------------------|
| Bank fishing | 5 | | | 5 | |
| Boat fishing | | | | | |
| Pleasure boating | | | | | |



05/08/2022 04:12 PM

| | | | | | |
|---------------------|---|--|--|----|--|
| Personal watercraft | | | | | |
| Picnicking | 5 | | | NA | |
| Swimming | 3 | | | | |
| Sight-seeing | 5 | | | 5 | |
| Hunting | | | | | |
| Rafting/Tubing | | | | | |
| Wildlife viewing | 4 | | | 5 | |
| Other | | | | | |

14. Please indicate if low water levels were a problem for any of the following activities at the recreation area(s) you are visiting today:

Circle one number for each:

| Ability to: | No Problem | Small Problem | Neutral | Moderate Problem | Large Problem | No Opinion or N/A |
|--------------------------|------------|---------------|---------|------------------|---------------|-------------------------------------|
| Swim safely | (5) | 4 | 3 | 2 | 1 | <input type="checkbox"/> |
| Launch/take out boat | 5 | 4 | 3 | 2 | 1 | <input checked="" type="checkbox"/> |
| Boat safely | 5 | 4 | 3 | 2 | 1 | <input checked="" type="checkbox"/> |
| Use docks | 5 | 4 | 3 | 2 | 1 | <input checked="" type="checkbox"/> |
| Shoreline fish | (5) | 4 | 3 | 2 | 1 | <input type="checkbox"/> |
| Access shoreline | (5) | 4 | 3 | 2 | 1 | <input type="checkbox"/> |
| Shoreline scenic quality | (5) | 4 | 3 | 2 | 1 | <input type="checkbox"/> |
| Other (specify below) | 5 | 4 | 3 | 2 | 1 | <input type="checkbox"/> |

Other: _____

15. Please share any additional thoughts or comments you have regarding recreation on the Gile Flowage:

would like garbage cans in area

Thank you for completing the Recreation Survey!

ON-SITE/IN-PERSON RECREATION INTERVIEW

Northern States Power Company – Wisconsin (NSPW or Applicant), d/b/a Xcel Energy, is in the process of applying for an original license from the Federal Energy Regulatory Commission (FERC) to operate and maintain the existing Gile Flowage Storage Project (Gile Flowage or Project). The Project is owned, operated, and maintained by NSPW. The purpose of the Project is to provide water for downstream power generation at NSPW's Saxon Falls (FERC No. 2610) and Superior Falls (FERC No. 2587) hydroelectric projects. To obtain a license for the Gile Flowage, NSPW must submit a final license application to FERC no later than August 18, 2023. As part of the licensing process, NSPW is conducting several environmental studies which will enable FERC to prepare an environmental report. The purpose of this survey is to collect information about recreational use and visitors' experiences at public recreation facilities around the Gile Flowage.

| |
|---|
| Interview Location |
| <input checked="" type="checkbox"/> Gile Park |
| <input type="checkbox"/> Town of Pence Landing |
| <input type="checkbox"/> Sucker Hole Landing |
| <input type="checkbox"/> County Highway C Landing |
| <input checked="" type="checkbox"/> Island Dam |

| | |
|-------------------------------|-----------------|
| Total Number in Group: | 1 |
| Home Zip Code: | 56484 |
| Interviewer: | Joshua Atbuckle |
| Date: | May-8-2022 |
| Time: | 4:20 |

RECREATION INTERVIEW QUESTIONS

1. Regarding the Gile Flowage area, do you consider yourself: (Please select only one)

- Regular visitor (3 or more times per year)
- Occasional visitor (1-2 times per year)
- Infrequent visitor (Less than 1 time per year)
- This is my first visit

2. When did you arrive on this trip to the Gile Flowage area?

Arrive Date: May-8-2022
 Arrive Time: 4:15 pm am/pm

3. When do you expect to leave the Gile Flowage area?

Departure Date: May-8-2022
 Departure Time: 5 pm am/pm

4. About how many miles did you travel to get to the Gile Flowage area?

3 miles

05/08/2022

0920PM

5. During the last 12 months (including this trip), which month(s) did you visit the Gile Flowage area?
(Check all that apply)

- Jan Feb Mar Apr May Jun Jul Aug Sep Oct Nov Dec

6. Which of the following recreation areas did you visit for recreation during the past 12 months?
(Check all that apply)

- Gile Park Reservoir Island (identify island location on map)
- Town of Pence Landing Other (please list below)
- Sucker Hole Landing None of the above
- County Highway C Landing _____

7. Are you staying overnight in the Gile Flowage area (not including your own home) on this trip?

- Yes No

8. If you answered yes to 7, at what type of accommodations will you be staying?
(Please select only one)

- RV/Auto/Tent Campground
- Motel/Hotel Other (please list below)
- Bed and Breakfast _____
- Vacation or Rental Home _____

9. Which of the following best describes your group during this trip?
(Please select only one)

- Individual
- Adult group (over 21)
- Youth group (under 21)
- Family (with children)
- Mixed Group (various groups and ages)

10. On this trip to the Gile Flowage area, what activities have you or do you expect to participate in?
(Please select all that apply)

- | | | |
|--|--|--|
| <input checked="" type="checkbox"/> Bank fishing | <input type="checkbox"/> Picnicking | <input type="checkbox"/> Rafting/Tubing |
| <input type="checkbox"/> Boat fishing | <input type="checkbox"/> Swimming | <input checked="" type="checkbox"/> Wildlife viewing |
| <input type="checkbox"/> Pleasure boating | <input checked="" type="checkbox"/> Sight-seeing | <input type="checkbox"/> Other (please describe below) |
| <input type="checkbox"/> Personal watercraft | <input type="checkbox"/> Hunting | |

05/08/2022

0420AM

On any trip to the Gile Flowage in the last year, which of the following activities have you participated?
 (Please select all that apply)

| | | |
|--|--|--|
| <input checked="" type="checkbox"/> Bank fishing | <input type="checkbox"/> Picnicking | <input type="checkbox"/> Rafting/Tubing |
| <input type="checkbox"/> Boat fishing | <input type="checkbox"/> Swimming | <input checked="" type="checkbox"/> Wildlife viewing |
| <input type="checkbox"/> Pleasure boating | <input checked="" type="checkbox"/> Sight-seeing | <input type="checkbox"/> Other (please describe below) |
| <input type="checkbox"/> Personal watercraft | <input type="checkbox"/> Hunting | |

11. Of the activities you selected in 10 above, what is the primary activity you participated in or expect to participate in on *this* visit? (Please write answer below)

Primary activity Bank Fishing

12. For the primary activity you participated in, please rate the following categories:

| Category | Totally Acceptable | Acceptable | Neutral | Unacceptable | Totally Unacceptable |
|--------------------|--------------------|------------|---------|--------------|----------------------|
| Safety | 5 | 4 | 3 | 2 | 1 |
| Enjoyment | 5 | 4 | 3 | 2 | 1 |
| Crowding | 5 | 4 | 3 | 2 | 1 |
| Overall Experience | 5 | 4 | 3 | 2 | 1 |
| Amenity Condition | 5 | 4 | 3 | 2 | 1 |

If you rated one of the categories above as "unacceptable" or "totally unacceptable", please indicate what could be done to improve the category to "acceptable." (Please write answer below)

13. Please rate all Gile Flowage area recreational activities you participated in today or in the past.

Rating scale is the same as used in 12 above:

- 5 - Totally Acceptable
- 4 - Acceptable
- 3 - Neutral
- 2 - Unacceptable
- 1 - Totally Unacceptable

| Recreation Activity | Gile Park | Town of Pence Landing | Sucker Hole Landing | Highway C Landing | Reservoir Islands |
|---------------------|-----------|-----------------------|---------------------|-------------------|-------------------|
| Bank fishing | 5 | X | X | X | X |
| Boat fishing | X | X | X | X | X |
| Pleasure boating | X | X | X | X | X |



65/08/2022

0420 AM

| | | | | | |
|---------------------|---|--|--|--|--|
| Personal watercraft | — | | | | |
| Picnicking | — | | | | |
| Swimming | — | | | | |
| Sight-seeing | 5 | | | | |
| Hunting | — | | | | |
| Rafting/Tubing | — | | | | |
| Wildlife viewing | 5 | | | | |
| Other | | | | | |

14. Please indicate if low water levels were a problem for any of the following activities at the recreation area(s) you are visiting today:

Circle one number for each:

| Ability to: | No Problem | Small Problem | Neutral | Moderate Problem | Large Problem | No Opinion or N/A |
|--------------------------|------------|---------------|---------|------------------|---------------|-------------------------------------|
| Swim safely | 5 | 4 | 3 | 2 | 1 | <input checked="" type="checkbox"/> |
| Launch/take out boat | 5 | 4 | 3 | 2 | 1 | <input checked="" type="checkbox"/> |
| Boat safely | 5 | 4 | 3 | 2 | 1 | <input checked="" type="checkbox"/> |
| Use docks | 5 | 4 | 3 | 2 | 1 | <input checked="" type="checkbox"/> |
| Shoreline fish | 5 | 4 | 3 | 2 | 1 | <input type="checkbox"/> |
| Access shoreline | 5 | 4 | 3 | 2 | 1 | <input type="checkbox"/> |
| Shoreline scenic quality | 5 | 4 | 3 | 2 | 1 | <input type="checkbox"/> |
| Other (specify below) | 5 | 4 | 3 | 2 | 1 | <input checked="" type="checkbox"/> |

Other: N/A

15. Please share any additional thoughts or comments you have regarding recreation on the Gile Flowage:

(This section contains a large handwritten 'X' over the response lines.)

Thank you for completing the Recreation Survey!

ON-SITE/IN-PERSON RECREATION INTERVIEW

Northern States Power Company – Wisconsin (NSPW or Applicant), d/b/a Xcel Energy, is in the process of applying for an original license from the Federal Energy Regulatory Commission (FERC) to operate and maintain the existing Gile Flowage Storage Project (Gile Flowage or Project). The Project is owned, operated, and maintained by NSPW. The purpose of the Project is to provide water for downstream power generation at NSPW's Saxon Falls (FERC No. 2610) and Superior Falls (FERC No. 2587) hydroelectric projects. To obtain a license for the Gile Flowage, NSPW must submit a final license application to FERC no later than August 18, 2023. As part of the licensing process, NSPW is conducting several environmental studies which will enable FERC to prepare an environmental report. The purpose of this survey is to collect information about recreational use and visitors' experiences at public recreation facilities around the Gile Flowage.

| Interview Location |
|---|
| <input type="checkbox"/> Gile Park |
| <input type="checkbox"/> Town of Pence Landing |
| <input type="checkbox"/> Sucker Hole Landing |
| <input type="checkbox"/> County Highway C Landing |
| <input checked="" type="checkbox"/> Island <i>dam</i> |

| | |
|------------------------|----------------------|
| Total Number in Group: | <i>3</i> |
| Home Zip Code: | <i>79998</i> |
| Interviewer: | <i>Josha Albacko</i> |
| Date: | <i>May 8 - 2022</i> |
| Time: | <i>4:54</i> |

RECREATION INTERVIEW QUESTIONS

1. Regarding the Gile Flowage area, do you consider yourself: (Please select only one)

- Regular visitor (3 or more times per year)
- Occasional visitor (1-2 times per year)
- Infrequent visitor (Less than 1 time per year)
- This is my first visit

2. When did you arrive on this trip to the Gile Flowage area?

Arrive Date: *May 8 - 2022*
 Arrive Time: *4:54* am/pm

3. When do you expect to leave the Gile Flowage area?

Departure Date: *May 8 - 2022*
 Departure Time: *6 pm* am/pm

4. About how many miles did you travel to get to the Gile Flowage area?

10 miles

05/08/2022

0454PM

5. During the last 12 months (including this trip), which month(s) did you visit the Gile Flowage area?
(Check all that apply)

Jan Feb Mar Apr May Jun Jul Aug Sep Oct Nov Dec

6. Which of the following recreation areas did you visit for recreation during the past 12 months?
(Check all that apply)

- Gile Park
- Town of Pence Landing
- Sucker Hole Landing
- County Highway C Landing
- Reservoir Island (identify island location on map)
- Other (please list below)
- None of the above

7. Are you staying overnight in the Gile Flowage area (not including your own home) on this trip?

Yes No

8. If you answered yes to 7, at what type of accommodations will you be staying?
(Please select only one)

- RV/Auto/Tent Campground
- Motel/Hotel
- Bed and Breakfast
- Vacation or Rental Home
- Other (please list below)

9. Which of the following best describes your group during this trip?
(Please select only one)

- Individual
- Adult group (over 21)
- Youth group (under 21)
- Family (with children)
- Mixed Group (various groups and ages)

10. On this trip to the Gile Flowage area, what activities have you or do you expect to participate in?
(Please select all that apply)

- | | | |
|--|--|--|
| <input checked="" type="checkbox"/> Bank fishing | <input checked="" type="checkbox"/> Picnicking | <input checked="" type="checkbox"/> Rafting/Tubing |
| <input type="checkbox"/> Boat fishing | <input checked="" type="checkbox"/> Swimming | <input checked="" type="checkbox"/> Wildlife viewing |
| <input type="checkbox"/> Pleasure boating | <input checked="" type="checkbox"/> Sight-seeing | <input type="checkbox"/> Other (please describe below) |
| <input type="checkbox"/> Personal watercraft | <input type="checkbox"/> Hunting | |

05/08/2022 0454 PM

On any trip to the Gile Flowage in the last year, which of the following activities have you participated?
 (Please select all that apply)

| | | |
|--|--|--|
| <input checked="" type="checkbox"/> Bank fishing | <input checked="" type="checkbox"/> Picnicking | <input checked="" type="checkbox"/> Rafting/Tubing |
| <input checked="" type="checkbox"/> Boat fishing | <input checked="" type="checkbox"/> Swimming | <input checked="" type="checkbox"/> Wildlife viewing |
| <input type="checkbox"/> Pleasure boating | <input checked="" type="checkbox"/> Sight-seeing | <input type="checkbox"/> Other (please describe below) |
| <input type="checkbox"/> Personal watercraft | <input type="checkbox"/> Hunting | |

11. Of the activities you selected in 10 above, what is the primary activity you participated in or expect to participate in on *this* visit? (Please write answer below)

Primary activity Bank fishing

12. For the primary activity you participated in, please rate the following categories:

| Category | Totally Acceptable | Acceptable | Neutral | Unacceptable | Totally Unacceptable |
|--------------------|--------------------|------------|---------|--------------|----------------------|
| Safety | 5 | 4 | 3 | 2 | 1 |
| Enjoyment | 5 | 4 | 3 | 2 | 1 |
| Crowding | 5 | 4 | 3 | 2 | 1 |
| Overall Experience | 5 | 4 | 3 | 2 | 1 |
| Amenity Condition | 5 | 4 | 3 | 2 | 1 |

If you rated one of the categories above as "unacceptable" or "totally unacceptable", please indicate what could be done to improve the category to "acceptable." (Please write answer below)

13. Please rate all Gile Flowage area recreational activities you participated in today or in the past.

Rating scale is the same as used in 12 above:

- 5 - Totally Acceptable
- 4 - Acceptable
- 3 - Neutral
- 2 - Unacceptable
- 1 - Totally Unacceptable

| Recreation Activity | Gile Park | Town of Pence Landing | Sucker Hole Landing | Highway C Landing | Reservoir Islands |
|---------------------|-----------|-----------------------|---------------------|-------------------|-------------------|
| Bank fishing | 5 | 5 | 5 | 3 | ? |
| Boat fishing | 5 | 5 | 5 | 5 | |
| Pleasure boating | <hr/> | | | | |

05/08/2022 0454PM

| | | | | | |
|---------------------|-----|--------|---|---|---|
| Personal watercraft | X | X | X | X | X |
| Picnicking | yes | 5 | 5 | 5 | X |
| Swimming | 5 | 5 | 5 | 5 | |
| Sight-seeing | 5 | —————→ | | | |
| Hunting | X | X | X | X | |
| Rafting/Tubing | 5 | —————→ | | | |
| Wildlife viewing | 5 | —————→ | | | |
| Other | X | X | X | X | |

14. Please indicate if low water levels were a problem for any of the following activities at the recreation area(s) you are visiting today:

Circle one number for each:

| Ability to: | No Problem | Small Problem | Neutral | Moderate Problem | Large Problem | No Opinion or N/A |
|--------------------------|------------|---------------|---------|------------------|---------------|-------------------------------------|
| Swim safely | 5 | 4 | 3 | 2 | 1 | <input type="checkbox"/> |
| Launch/take out boat | 5 | 4 | 3 | 2 | 1 | <input type="checkbox"/> |
| Boat safely | 5 | 4 | 3 | 2 | 1 | <input type="checkbox"/> |
| Use docks | 5 | 4 | 3 | 2 | 1 | <input type="checkbox"/> |
| Shoreline fish | 5 | 4 | 3 | 2 | 1 | <input type="checkbox"/> |
| Access shoreline | 5 | 4 | 3 | 2 | 1 | <input type="checkbox"/> |
| Shoreline scenic quality | 5 | 4 | 3 | 2 | 1 | <input type="checkbox"/> |
| Other (specify below) | 5 | 4 | 3 | 2 | 1 | <input checked="" type="checkbox"/> |

Other: problems related to a low water

15. Please share any additional thoughts or comments you have regarding recreation on the Gile Flowage:

Thank you for completing the Recreation Survey!

ON-SITE/IN-PERSON RECREATION INTERVIEW

Northern States Power Company – Wisconsin (NSPW or Applicant), d/b/a Xcel Energy, is in the process of applying for an original license from the Federal Energy Regulatory Commission (FERC) to operate and maintain the existing Gile Flowage Storage Project (Gile Flowage or Project). The Project is owned, operated, and maintained by NSPW. The purpose of the Project is to provide water for downstream power generation at NSPW's Saxon Falls (FERC No. 2610) and Superior Falls (FERC No. 2587) hydroelectric projects. To obtain a license for the Gile Flowage, NSPW must submit a final license application to FERC no later than August 18, 2023. As part of the licensing process, NSPW is conducting several environmental studies which will enable FERC to prepare an environmental report. The purpose of this survey is to collect information about recreational use and visitors' experiences at public recreation facilities around the Gile Flowage.

| |
|---|
| Interview Location |
| <input type="checkbox"/> Gile Park |
| <input type="checkbox"/> Town of Pence Landing |
| <input type="checkbox"/> Sucker Hole Landing |
| <input type="checkbox"/> County Highway C Landing |
| <input checked="" type="checkbox"/> Island dam |

| | |
|-------------------------------|-----------------|
| Total Number in Group: | 1 |
| Home Zip Code: | 54525 |
| Interviewer: | Joshua Albackle |
| Date: | May 11 - 2022 |
| Time: | 8:18 Am |

RECREATION INTERVIEW QUESTIONS

1. Regarding the Gile Flowage area, do you consider yourself: (Please select only one)

- Regular visitor (3 or more times per year)
- Occasional visitor (1-2 times per year)
- Infrequent visitor (Less than 1 time per year)
- This is my first visit

2. When did you arrive on this trip to the Gile Flowage area?

Arrive Date: May 11 - 2022
 Arrive Time: 8:18 Am am/pm

3. When do you expect to leave the Gile Flowage area?

Departure Date: May 11 - 2022
 Departure Time: 10: Am am/pm

4. About how many miles did you travel to get to the Gile Flowage area?

2 miles

90 1 #

5/11/22 0818

5. During the last 12 months (including this trip), which month(s) did you visit the Gile Flowage area?
(Check all that apply)

- Jan Feb Mar Apr May Jun Jul Aug Sep Oct Nov Dec

6. Which of the following recreation areas did you visit for recreation during the past 12 months?
(Check all that apply)

- Gile Park
- Reservoir Island (Identify island location on map) *Gile Dam*
- Town of Pence Landing
- Other (please list below)
- Sucker Hole Landing
- None of the above
- County Highway C Landing

7. Are you staying overnight in the Gile Flowage area (not including your own home) on this trip?

- Yes
- No

8. If you answered yes to 7, at what type of accommodations will you be staying?
(Please select only one)

- RV/Auto/Tent Campground
- Motel/Hotel
- Bed and Breakfast
- Vacation or Rental Home
- Other (please list below)

9. Which of the following best describes your group during this trip?
(Please select only one)

- Individual
- Adult group (over 21)
- Youth group (under 21)
- Family (with children)
- Mixed Group (various groups and ages)

10. On this trip to the Gile Flowage area, what activities have you or do you expect to participate in?
(Please select all that apply)

- | | | |
|--|--|--|
| <input checked="" type="checkbox"/> Bank fishing | <input type="checkbox"/> Picnicking | <input type="checkbox"/> Rafting/Tubing |
| <input type="checkbox"/> Boat fishing | <input type="checkbox"/> Swimming | <input checked="" type="checkbox"/> Wildlife viewing |
| <input type="checkbox"/> Pleasure boating | <input checked="" type="checkbox"/> Sight-seeing | <input type="checkbox"/> Other (please describe below) |
| <input type="checkbox"/> Personal watercraft | <input type="checkbox"/> Hunting | |

90 1#



5/11/22 0818

On any trip to the Gile Flowage in the last year, which of the following activities have you participated?
 (Please select all that apply)

| | | |
|--|--|--|
| <input checked="" type="checkbox"/> Bank fishing | <input type="checkbox"/> Picnicking | <input type="checkbox"/> Rafting/Tubing |
| <input type="checkbox"/> Boat fishing | <input type="checkbox"/> Swimming | <input checked="" type="checkbox"/> Wildlife viewing |
| <input type="checkbox"/> Pleasure boating | <input checked="" type="checkbox"/> Sight-seeing | <input type="checkbox"/> Other (please describe below) |
| <input type="checkbox"/> Personal watercraft | <input type="checkbox"/> Hunting | |

11. Of the activities you selected in 10 above, what is the primary activity you participated in or expect to participate in on *this* visit? (Please write answer below)

Primary activity Bank Fishing

12. For the primary activity you participated in, please rate the following categories:

| Category | Totally Acceptable | Acceptable | Neutral | Unacceptable | Totally Unacceptable |
|--------------------|--------------------|------------|---------|--------------|----------------------|
| Safety | 5 | 4 | 3 | 2 | 1 |
| Enjoyment | 5 | 4 | 3 | 2 | 1 |
| Crowding | 5 | 4 | 3 | 2 | 1 |
| Overall Experience | 5 | 4 | 3 | 2 | 1 |
| Amenity Condition | 5 | 4 | 3 | 2 | 1 |

If you rated one of the categories above as "unacceptable" or "totally unacceptable", please indicate what could be done to improve the category to "acceptable." (Please write answer below)

13. Please rate all Gile Flowage area recreational activities you participated in today or in the past.

Rating scale is the same as used in 12 above:

- 5 - Totally Acceptable
- 4 - Acceptable
- 3 - Neutral
- 2 - Unacceptable
- 1 - Totally Unacceptable

Gile Dam

| Recreation Activity | Gile Park | Town of Pence Landing | Sucker Hole Landing | Highway C Landing | Reservoir Islands |
|---------------------|-----------|-----------------------|---------------------|-------------------|-------------------|
| Bank fishing | | | | | 5 |
| Boat fishing | | | | | |
| Pleasure boating | | | | | |

9D 2#



5/11/22

0218

Gile Flowage Storage Reservoir Project - FERC No. 15055
 Montreal River - Iron County, Wisconsin
 Recreation Site Survey Questionnaire

Gile Dam

| | | | | | | |
|---------------------|--|--|--|--|--|--------------|
| Personal watercraft | | | | | | X |
| Picnicking | | | | | | X |
| Swimming | | | | | | X |
| Sight-seeing | | | | | | 5 |
| Hunting | | | | | | X |
| Rafting/Tubing | | | | | | X |
| Wildlife viewing | | | | | | 5 |
| Other | | | | | | X |

14. Please indicate if low water levels were a problem for any of the following activities at the recreation area(s) you are visiting today:

Circle one number for each:

| Ability to: | No Problem | Small Problem | Neutral | Moderate Problem | Large Problem | No Opinion or N/A |
|--------------------------|------------|---------------|---------|------------------|---------------|--------------------------|
| Swim safely | 5 | 4 | 3 | 2 | 1 | X |
| Launch/take out boat | 5 | 4 | 3 | 2 | 1 | X |
| Boat safely | 5 | 4 | 3 | 2 | 1 | X |
| Use docks | 5 | 4 | 3 | 2 | 1 | X |
| Shoreline fish | 5 | 4 | 3 | 2 | 1 | <input type="checkbox"/> |
| Access shoreline | 5 | 4 | 3 | 2 | 1 | <input type="checkbox"/> |
| Shoreline scenic quality | 5 | 4 | 3 | 2 | 1 | <input type="checkbox"/> |
| Other (specify below) | 5 | 4 | 3 | 2 | 1 | X |

Other: _____

15. Please share any additional thoughts or comments you have regarding recreation on the Gile Flowage:

would like to see
 electric fence to keep fish
 up stream while draining.

Thank you for completing the Recreation Survey!

ON-SITE/IN-PERSON RECREATION INTERVIEW

Northern States Power Company – Wisconsin (NSPW or Applicant), d/b/a Xcel Energy, is in the process of applying for an original license from the Federal Energy Regulatory Commission (FERC) to operate and maintain the existing Gile Flowage Storage Project (Gile Flowage or Project). The Project is owned, operated, and maintained by NSPW. The purpose of the Project is to provide water for downstream power generation at NSPW's Saxon Falls (FERC No. 2610) and Superior Falls (FERC No. 2587) hydroelectric projects. To obtain a license for the Gile Flowage, NSPW must submit a final license application to FERC no later than August 18, 2023. As part of the licensing process, NSPW is conducting several environmental studies which will enable FERC to prepare an environmental report. The purpose of this survey is to collect information about recreational use and visitors' experiences at public recreation facilities around the Gile Flowage.

| Interview Location |
|---|
| <input type="checkbox"/> Gile Park |
| <input type="checkbox"/> Town of Pence Landing |
| <input checked="" type="checkbox"/> Sucker Hole Landing |
| <input type="checkbox"/> County Highway C Landing |
| <input type="checkbox"/> Island |

| | |
|------------------------|------------------|
| Total Number in Group: | 2 |
| Home Zip Code: | 54495 |
| Interviewer: | Joshua Atbueckle |
| Date: | 5-11-2022 |
| Time: | 9:47 |

RECREATION INTERVIEW QUESTIONS

1. Regarding the Gile Flowage area, do you consider yourself: (Please select only one)

- Regular visitor (3 or more times per year)
- Occasional visitor (1-2 times per year)
- Infrequent visitor (Less than 1 time per year)
- This is my first visit

2. When did you arrive on this trip to the Gile Flowage area?

Arrive Date: 5-11-2022
 Arrive Time: 9:47 AM am/pm

3. When do you expect to leave the Gile Flowage area?

Departure Date: 5-11-2022
 Departure Time: 7:00 pm am/pm

4. About how many miles did you travel to get to the Gile Flowage area?

15 miles

5/11/22 0947 2

5. During the last 12 months (including this trip), which month(s) did you visit the Gile Flowage area?
(Check all that apply)

- Jan Feb Mar Apr May Jun Jul Aug Sep Oct Nov Dec

6. Which of the following recreation areas did you visit for recreation during the past 12 months?
(Check all that apply)

- | | |
|---|---|
| <input type="checkbox"/> Gile Park | <input type="checkbox"/> Reservoir Island (identify island location on map) |
| <input type="checkbox"/> Town of Pence Landing | <input type="checkbox"/> Other (please list below) |
| <input checked="" type="checkbox"/> Sucker Hole Landing | <input type="checkbox"/> None of the above |
| <input type="checkbox"/> County Highway C Landing | _____ |

7. Are you staying overnight in the Gile Flowage area (not including your own home) on this trip?

- Yes No

8. If you answered yes to 7, at what type of accommodations will you be staying?
(Please select only one)

- | | |
|---|--|
| <input type="checkbox"/> RV/Auto/Tent Campground | |
| <input type="checkbox"/> Motel/Hotel | <input type="checkbox"/> Other (please list below) |
| <input type="checkbox"/> Bed and Breakfast | _____ |
| <input checked="" type="checkbox"/> Vacation or Rental Home | _____ |

9. Which of the following best describes your group during this trip?
(Please select only one)

- Individual
 Adult group (over 21)
 Youth group (under 21)
 Family (with children)
 Mixed Group (various groups and ages)

10. On this trip to the Gile Flowage area, what activities have you or do you expect to participate in?
(Please select all that apply)

- | | | |
|--|--|--|
| <input checked="" type="checkbox"/> Bank fishing | <input type="checkbox"/> Picnicking | <input type="checkbox"/> Rafting/Tubing |
| <input checked="" type="checkbox"/> Boat fishing | <input type="checkbox"/> Swimming | <input checked="" type="checkbox"/> Wildlife viewing |
| <input type="checkbox"/> Pleasure boating | <input checked="" type="checkbox"/> Sight-seeing | <input type="checkbox"/> Other (please describe below) |
| <input type="checkbox"/> Personal watercraft | <input type="checkbox"/> Hunting | |

5/11/22 0947 2

On any trip to the Gile Flowage in the last year, which of the following activities have you participated?
 (Please select all that apply)

| | | |
|--|--|--|
| <input checked="" type="checkbox"/> Bank fishing | <input type="checkbox"/> Picnicking | <input type="checkbox"/> Rafting/Tubing |
| <input checked="" type="checkbox"/> Boat fishing | <input type="checkbox"/> Swimming | <input checked="" type="checkbox"/> Wildlife viewing |
| <input type="checkbox"/> Pleasure boating | <input checked="" type="checkbox"/> Sight-seeing | <input type="checkbox"/> Other (please describe below) |
| <input type="checkbox"/> Personal watercraft | <input type="checkbox"/> Hunting | |

11. Of the activities you selected in 10 above, what is the primary activity you participated in or expect to participate in on *this* visit? (Please write answer below)

Primary activity boat fishing

12. For the primary activity you participated in, please rate the following categories:

| Category | Totally Acceptable | Acceptable | Neutral | Unacceptable | Totally Unacceptable |
|--------------------|--------------------|------------|---------|--------------|----------------------|
| Safety | 5 | 4 | 3 | 2 | 1 |
| Enjoyment | 5 | 4 | 3 | 2 | 1 |
| Crowding | 5 | 4 | 3 | 2 | 1 |
| Overall Experience | 5 | 4 | 3 | 2 | 1 |
| Amenity Condition | 5 | 4 | 3 | 2 | 1 |

If you rated one of the categories above as "unacceptable" or "totally unacceptable", please indicate what could be done to improve the category to "acceptable." (Please write answer below)

13. Please rate all Gile Flowage area recreational activities you participated in today or in the past.

Rating scale is the same as used in 12 above:

- 5 - Totally Acceptable
- 4 - Acceptable
- 3 - Neutral
- 2 - Unacceptable
- 1 - Totally Unacceptable

| Recreation Activity | Gile Park | Town of Pence Landing | Sucker Hole Landing | Highway C Landing | Reservoir Islands |
|---------------------|-----------|-----------------------|---------------------|-------------------|-------------------|
| Bank fishing | | | 5 | | |
| Boat fishing | | | 5 | | |
| Pleasure boating | | | | | |

05/11/22 20947

| | | | | | |
|---------------------|--|--|---|--|--|
| Personal watercraft | | | | | |
| Picnicking | | | | | |
| Swimming | | | | | |
| Sight-seeing | | | 3 | | |
| Hunting | | | | | |
| Rafting/Tubing | | | | | |
| Wildlife viewing | | | 2 | | |
| Other | | | | | |

14. Please indicate if low water levels were a problem for any of the following activities at the recreation area(s) you are visiting today:

Circle one number for each:

| Ability to: | No Problem | Small Problem | Neutral | Moderate Problem | Large Problem | No Opinion or N/A |
|--------------------------|------------|---------------|---------|------------------|---------------|-------------------------------------|
| Swim safely | 5 | 4 | 3 | 2 | 1 | <input type="checkbox"/> |
| Launch/take out boat | 5 | 4 | 3 | 2 | 1 | <input type="checkbox"/> |
| Boat safely | 5 | 4 | 3 | 2 | 1 | <input type="checkbox"/> |
| Use docks | 5 | 4 | 3 | 2 | 1 | <input checked="" type="checkbox"/> |
| Shoreline fish | 5 | 4 | 3 | 2 | 1 | <input type="checkbox"/> |
| Access shoreline | 5 | 4 | 3 | 2 | 1 | <input type="checkbox"/> |
| Shoreline scenic quality | 5 | 4 | 3 | 2 | 1 | <input type="checkbox"/> |
| Other (specify below) | 5 | 4 | 3 | 2 | 1 | <input checked="" type="checkbox"/> |

Other: N/A

15. Please share any additional thoughts or comments you have regarding recreation on the Gile Flowage:

is worried about invasive species.
 want signage re Rattlers.

Thank you for completing the Recreation Survey!

ON-SITE/IN-PERSON RECREATION INTERVIEW

Northern States Power Company – Wisconsin (NSPW or Applicant), d/b/a Xcel Energy, is in the process of applying for an original license from the Federal Energy Regulatory Commission (FERC) to operate and maintain the existing Gile Flowage Storage Project (Gile Flowage or Project). The Project is owned, operated, and maintained by NSPW. The purpose of the Project is to provide water for downstream power generation at NSPW's Saxon Falls (FERC No. 2610) and Superior Falls (FERC No. 2587) hydroelectric projects. To obtain a license for the Gile Flowage, NSPW must submit a final license application to FERC no later than August 18, 2023. As part of the licensing process, NSPW is conducting several environmental studies which will enable FERC to prepare an environmental report. The purpose of this survey is to collect information about recreational use and visitors' experiences at public recreation facilities around the Gile Flowage.

| Interview Location |
|---|
| <input type="checkbox"/> Gile Park |
| <input type="checkbox"/> Town of Pence Landing |
| <input checked="" type="checkbox"/> Sucker Hole Landing |
| <input type="checkbox"/> County Highway C Landing |
| <input type="checkbox"/> Island |

| | |
|------------------------|-----------------|
| Total Number in Group: | 1 |
| Home Zip Code: | 54165 |
| Interviewer: | Jasha Abbuckle |
| Date: | May - 11 - 2022 |
| Time: | 10:10 |

RECREATION INTERVIEW QUESTIONS

1. Regarding the Gile Flowage area, do you consider yourself: (Please select only one)

- Regular visitor (3 or more times per year)
- Occasional visitor (1-2 times per year)
- Infrequent visitor (Less than 1 time per year)
- This is my first visit

2. When did you arrive on this trip to the Gile Flowage area?

Arrive Date: May - 11 - 2022

Arrive Time: 10:05 am/pm

3. When do you expect to leave the Gile Flowage area?

Departure Date: May - 11 - 2022

Departure Time: 10:17 am/pm

4. About how many miles did you travel to get to the Gile Flowage area?

less than 1
miles

05/11/22 1010

5. During the last 12 months (including this trip), which month(s) did you visit the Gile Flowage area?
(Check all that apply)

Jan Feb Mar Apr May Jun Jul Aug Sep Oct Nov Dec

6. Which of the following recreation areas did you visit for recreation during the past 12 months?
(Check all that apply)

- Gile Park
- Reservoir Island (identify island location on map)
- Town of Pence Landing
- Other (please list below)
- Sucker Hole Landing
- None of the above
- County Highway C Landing

7. Are you staying overnight in the Gile Flowage area (not including your own home) on this trip?

Yes No

8. If you answered yes to 7, at what type of accommodations will you be staying?
(Please select only one)

- RV/Auto/Tent Campground
- Motel/Hotel
- Other (please list below)
- Bed and Breakfast
- Vacation or Rental Home

9. Which of the following best describes your group during this trip?
(Please select only one)

- Individual
- Adult group (over 21)
- Youth group (under 21)
- Family (with children)
- Mixed Group (various groups and ages)

10. On this trip to the Gile Flowage area, what activities have you or do you expect to participate in?
(Please select all that apply)

- | | | |
|--|--|--|
| <input checked="" type="checkbox"/> Bank fishing | <input checked="" type="checkbox"/> Picnicking | <input type="checkbox"/> Rafting/Tubing |
| <input checked="" type="checkbox"/> Boat fishing | <input checked="" type="checkbox"/> Swimming | <input checked="" type="checkbox"/> Wildlife viewing |
| <input checked="" type="checkbox"/> Pleasure boating | <input checked="" type="checkbox"/> Sight-seeing | <input type="checkbox"/> Other (please describe below) |
| <input type="checkbox"/> Personal watercraft | <input checked="" type="checkbox"/> Hunting | |

3
 05/11/22 1010

On any trip to the Gile Flowage in the last year, which of the following activities have you participated?
 (Please select all that apply)

| | | |
|--|--|--|
| <input checked="" type="checkbox"/> Bank fishing | <input checked="" type="checkbox"/> Picnicking | <input type="checkbox"/> Rafting/Tubing |
| <input checked="" type="checkbox"/> Boat fishing | <input checked="" type="checkbox"/> Swimming | <input checked="" type="checkbox"/> Wildlife viewing |
| <input checked="" type="checkbox"/> Pleasure boating | <input checked="" type="checkbox"/> Sight-seeing | <input type="checkbox"/> Other (please describe below) |
| <input type="checkbox"/> Personal watercraft | <input checked="" type="checkbox"/> Hunting | |

11. Of the activities you selected in 10 above, what is the primary activity you participated in or expect to participate in on *this* visit? (Please write answer below)

Primary activity Boat fishing

12. For the primary activity you participated in, please rate the following categories:

| Category | Totally Acceptable | Acceptable | Neutral | Unacceptable | Totally Unacceptable |
|--------------------|--------------------|------------|---------|--------------|----------------------|
| Safety | 5 | 4 | 3 | 2 | 1 |
| Enjoyment | 5 | 4 | 3 | 2 | 1 |
| Crowding | 5 | 4 | 3 | 2 | 1 |
| Overall Experience | 5 | 4 | 3 | 2 | 1 |
| Amenity Condition | 5 | 4 | 3 | 2 | 1 |

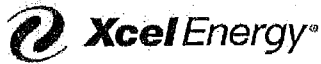
If you rated one of the categories above as "unacceptable" or "totally unacceptable", please indicate what could be done to improve the category to "acceptable." (Please write answer below)

13. Please rate all Gile Flowage area recreational activities you participated in today or in the past.

Rating scale is the same as used in 12 above:

- 5 - Totally Acceptable
- 4 - Acceptable
- 3 - Neutral
- 2 - Unacceptable
- 1 - Totally Unacceptable

| Recreation Activity | Gile Park | Town of Pence Landing | Sucker Hole Landing | Highway C Landing | Reservoir Islands |
|---------------------|-----------|-----------------------|---------------------|-------------------|-------------------|
| Bank fishing | | | 3 | | |
| Boat fishing | | | 4 | | |
| Pleasure boating | | | 5 | | |



05/11/22 1010

Sucker hole

| | | | | | | |
|---------------------|--|--|---|--|--|--|
| Personal watercraft | | | | | | |
| Picnicking | | | 3 | | | |
| Swimming | | | 2 | | | |
| Sight-seeing | | | 5 | | | |
| Hunting | | | 2 | | | |
| Rafting/Tubing | | | | | | |
| Wildlife viewing | | | 5 | | | |
| Other | | | | | | |

14. Please indicate if low water levels were a problem for any of the following activities at the recreation area(s) you are visiting today:

Circle one number for each:

| Ability to: | No Problem | Small Problem | Neutral | Moderate Problem | Large Problem | No Opinion or N/A |
|--------------------------|------------|---------------|---------|------------------|---------------|-------------------------------------|
| Swim safely | 5 | 4 | 3 | 2 | 1 | <input type="checkbox"/> |
| Launch/take out boat | 5 | 4 | 3 | 2 | 1 | <input type="checkbox"/> |
| Boat safely | 5 | 4 | 3 | 2 | 1 | <input type="checkbox"/> |
| Use docks | 5 | 4 | 3 | 2 | 1 | <input type="checkbox"/> |
| Shoreline fish | 5 | 4 | 3 | 2 | 1 | <input type="checkbox"/> |
| Access shoreline | 5 | 4 | 3 | 2 | 1 | <input type="checkbox"/> |
| Shoreline scenic quality | 5 | 4 | 3 | 2 | 1 | <input type="checkbox"/> |
| Other (specify below) | 5 | 4 | 3 | 2 | 1 | <input checked="" type="checkbox"/> |

Other: N/A

15. Please share any additional thoughts or comments you have regarding recreation on the Gile Flowage:

nothing

Thank you for completing the Recreation Survey!

ON-SITE/IN-PERSON RECREATION INTERVIEW

Northern States Power Company – Wisconsin (NSPW or Applicant), d/b/a Xcel Energy, is in the process of applying for an original license from the Federal Energy Regulatory Commission (FERC) to operate and maintain the existing Gile Flowage Storage Project (Gile Flowage or Project). The Project is owned, operated, and maintained by NSPW. The purpose of the Project is to provide water for downstream power generation at NSPW's Saxon Falls (FERC No. 2610) and Superior Falls (FERC No. 2587) hydroelectric projects. To obtain a license for the Gile Flowage, NSPW must submit a final license application to FERC no later than August 18, 2023. As part of the licensing process, NSPW is conducting several environmental studies which will enable FERC to prepare an environmental report. The purpose of this survey is to collect information about recreational use and visitors' experiences at public recreation facilities around the Gile Flowage.

| Interview Location |
|---|
| <input type="checkbox"/> Gile Park |
| <input checked="" type="checkbox"/> Town of Pence Landing |
| <input type="checkbox"/> Sucker Hole Landing |
| <input type="checkbox"/> County Highway C Landing |
| <input type="checkbox"/> Island |

| | |
|------------------------|-----------------|
| Total Number in Group: | 1 |
| Home Zip Code: | 55802 |
| Interviewer: | Joskeva Arbacke |
| Date: | 5-11-2022 |
| Time: | 1:04 PM |

RECREATION INTERVIEW QUESTIONS

1. Regarding the Gile Flowage area, do you consider yourself: (Please select only one)

- Regular visitor (3 or more times per year)
- Occasional visitor (1-2 times per year)
- Infrequent visitor (Less than 1 time per year)
- This is my first visit

2. When did you arrive on this trip to the Gile Flowage area?

Arrive Date: 5-11-2022

Arrive Time: 8 AM am/pm

3. When do you expect to leave the Gile Flowage area?

Departure Date: 5-11-2022

Departure Time: 1:04 PM am/pm

4. About how many miles did you travel to get to the Gile Flowage area?

1 miles

4
05/11/2022 0104PM

5. During the last 12 months (including this trip), which month(s) did you visit the Gile Flowage area?
(Check all that apply)

- Jan Feb Mar Apr May Jun Jul Aug Sep Oct Nov Dec

6. Which of the following recreation areas did you visit for recreation during the past 12 months?
(Check all that apply)

- Gile Park
- Camp Park Reservoir Island (identify Island location on map)
- Town of Pence Landing
- Other (please list below)
- Sucker Hole Landing
- None of the above
- County Highway C Landing

7. Are you staying overnight in the Gile Flowage area (not including your own home) on this trip?

- Yes
- No

8. If you answered yes to 7, at what type of accommodations will you be staying?
(Please select only one)

- RV/Auto/Tent Campground
- Motel/Hotel
- Other (please list below)
- Bed and Breakfast
- Vacation or Rental Home

9. Which of the following best describes your group during this trip?
(Please select only one)

- Individual
- Adult group (over 21)
- Youth group (under 21)
- Family (with children)
- Mixed Group (various groups and ages)

10. On this trip to the Gile Flowage area, what activities have you or do you expect to participate in?
(Please select all that apply)

- | | | |
|---|--|--|
| <input checked="" type="checkbox"/> Bank fishing | <input checked="" type="checkbox"/> Picnicking | <input checked="" type="checkbox"/> Rafting/Tubing |
| <input checked="" type="checkbox"/> Boat fishing | <input checked="" type="checkbox"/> Swimming | <input checked="" type="checkbox"/> Wildlife viewing |
| <input checked="" type="checkbox"/> Pleasure boating | <input checked="" type="checkbox"/> Sight-seeing | <input type="checkbox"/> Other (please describe below) |
| <input checked="" type="checkbox"/> Personal watercraft | <input checked="" type="checkbox"/> Hunting | |

4
 05/11/2022 0104 PM

On any trip to the Gile Flowage in the last year, which of the following activities have you participated? (Please select all that apply)

| | | |
|---|--|--|
| <input checked="" type="checkbox"/> Bank fishing | <input checked="" type="checkbox"/> Picnicking | <input checked="" type="checkbox"/> Rafting/Tubing |
| <input checked="" type="checkbox"/> Boat fishing | <input checked="" type="checkbox"/> Swimming | <input checked="" type="checkbox"/> Wildlife viewing |
| <input checked="" type="checkbox"/> Pleasure boating | <input checked="" type="checkbox"/> Sight-seeing | <input type="checkbox"/> Other (please describe below) |
| <input checked="" type="checkbox"/> Personal watercraft | <input checked="" type="checkbox"/> Hunting | |

11. Of the activities you selected in 10 above, what is the primary activity you participated in or expect to participate in on *this* visit? (Please write answer below)

Primary activity Boat fishing

12. For the primary activity you participated in, please rate the following categories:

| Category | Totally Acceptable | Acceptable | Neutral | Unacceptable | Totally Unacceptable |
|--------------------|--------------------|------------|---------|--------------|----------------------|
| Safety | 5 | (4) | 3 | 2 | 1 |
| Enjoyment | (5) | 4 | 3 | 2 | 1 |
| Crowding | 5 | 4 | (3) | 2 | 1 |
| Overall Experience | 5 | (4) | 3 | 2 | 1 |
| Amenity Condition | 5 | 4 | (3) | 2 | 1 |

If you rated one of the categories above as "unacceptable" or "totally unacceptable", please indicate what could be done to improve the category to "acceptable." (Please write answer below)

13. Please rate all Gile Flowage area recreational activities you participated in today or in the past.

Rating scale is the same as used in 12 above:

- 5 - Totally Acceptable
- 4 - Acceptable
- 3 - Neutral
- 2 - Unacceptable
- 1 - Totally Unacceptable

| Recreation Activity | Gile Park | Town of Pence Landing | Sucker Hole Landing | Highway C Landing | Reservoir Islands |
|---------------------|-----------|-----------------------|---------------------|-------------------|-------------------|
| Bank fishing | 5 | 5 | 5 | 5 | 5 |
| Boat fishing | 5 | 5 | 5 | 5 | 5 |
| Pleasure boating | 5 | 5 | 5 | 5 | 5 |

dam

05/11/22

0104 PM

| | | | | | | |
|---------------------|---|---|---|---|---|-----|
| Personal watercraft | 5 | 5 | 5 | 5 | 5 | dam |
| Picnicking | 5 | 5 | 5 | 5 | 5 | |
| Swimming | 5 | 5 | 5 | 5 | 5 | |
| Sight-seeing | 5 | 5 | 5 | 5 | 5 | |
| Hunting | 5 | 5 | 5 | 5 | 5 | |
| Rafting/Tubing | 5 | 5 | 5 | 5 | 5 | |
| Wildlife viewing | 5 | 5 | 5 | 5 | 5 | |
| Other | | | | | | |

14. Please indicate if low water levels were a problem for any of the following activities at the recreation area(s) you are visiting today:

Circle one number for each:

| Ability to: | No Problem | Small Problem | Neutral | Moderate Problem | Large Problem | No Opinion or N/A |
|--------------------------|------------|---------------|---------|------------------|---------------|-------------------------------------|
| Swim safely | 5 | 4 | 3 | 2 | 1 | <input type="checkbox"/> |
| Launch/take out boat | 5 | 4 | 3 | 2 | 1 | <input type="checkbox"/> |
| Boat safely | 5 | 4 | 3 | 2 | 1 | <input type="checkbox"/> |
| Use docks | 5 | 4 | 3 | 2 | 1 | <input checked="" type="checkbox"/> |
| Shoreline fish | 5 | 4 | 3 | 2 | 1 | <input type="checkbox"/> |
| Access shoreline | 5 | 4 | 3 | 2 | 1 | <input type="checkbox"/> |
| Shoreline scenic quality | 5 | 4 | 3 | 2 | 1 | <input type="checkbox"/> |
| Other (specify below) | 5 | 4 | 3 | 2 | 1 | <input type="checkbox"/> |

Other: _____

15. Please share any additional thoughts or comments you have regarding recreation on the Gile Flowage:

wants Dock at town of pence Landing and is sure he would "Love it"

Say water being low causes allot of problems

Thank you for completing the Recreation Survey!

ON-SITE/IN-PERSON RECREATION INTERVIEW

Northern States Power Company – Wisconsin (NSPW or Applicant), d/b/a Xcel Energy, is in the process of applying for an original license from the Federal Energy Regulatory Commission (FERC) to operate and maintain the existing Gile Flowage Storage Project (Gile Flowage or Project). The Project is owned, operated, and maintained by NSPW. The purpose of the Project is to provide water for downstream power generation at NSPW's Saxon Falls (FERC No. 2610) and Superior Falls (FERC No. 2587) hydroelectric projects. To obtain a license for the Gile Flowage, NSPW must submit a final license application to FERC no later than August 18, 2023. As part of the licensing process, NSPW is conducting several environmental studies which will enable FERC to prepare an environmental report. The purpose of this survey is to collect information about recreational use and visitors' experiences at public recreation facilities around the Gile Flowage.

| Interview Location |
|--|
| <input type="checkbox"/> Gile Park |
| <input type="checkbox"/> Town of Pence Landing |
| <input type="checkbox"/> Sucker Hole Landing |
| <input checked="" type="checkbox"/> County Highway C Landing |
| <input type="checkbox"/> Island |

| | |
|------------------------|-----------------|
| Total Number in Group: | 2 |
| Home Zip Code: | 54534 |
| Interviewer: | Joshua Arbuckle |
| Date: | 5-11-2022 |
| Time: | 3:15 pm |

RECREATION INTERVIEW QUESTIONS

1. Regarding the Gile Flowage area, do you consider yourself: (Please select only one)

- Regular visitor (3 or more times per year)
- Occasional visitor (1-2 times per year)
- Infrequent visitor (Less than 1 time per year)
- This is my first visit

2. When did you arrive on this trip to the Gile Flowage area?

Arrive Date: 5-11-2022
 Arrive Time: 3:15 pm am/pm

3. When do you expect to leave the Gile Flowage area?

Departure Date: 5-11-2022
 Departure Time: 8 pm am/pm

4. About how many miles did you travel to get to the Gile Flowage area?

2 miles

05/11/2022

03:15 PM

5. During the last 12 months (including this trip), which month(s) did you visit the Gile Flowage area?

(Check all that apply)

Jan Feb Mar Apr May Jun Jul Aug Sep Oct Nov Dec

6. Which of the following recreation areas did you visit for recreation during the past 12 months?

(Check all that apply)

- Gile Park Reservoir Island (identify island location on map)
 Town of Pence Landing Other (please list below)
 Sucker Hole Landing None of the above
 County Highway C Landing _____

7. Are you staying overnight in the Gile Flowage area (not including your own home) on this trip?

Yes No

8. If you answered yes to 7, at what type of accommodations will you be staying?

(Please select only one)

- RV/Auto/Tent Campground Other (please list below)
 Motel/Hotel _____
 Bed and Breakfast _____
 Vacation or Rental Home _____

9. Which of the following best describes your group during this trip?

(Please select only one)

- Individual
 Adult group (over 21)
 Youth group (under 21)
 Family (with children)
 Mixed Group (various groups and ages)

10. On this trip to the Gile Flowage area, what activities have you or do you expect to participate in?

(Please select all that apply)

- | | | |
|--|---------------------------------------|--|
| <input type="checkbox"/> Bank fishing | <input type="checkbox"/> Picnicking | <input type="checkbox"/> Rafting/Tubing |
| <input checked="" type="checkbox"/> Boat fishing | <input type="checkbox"/> Swimming | <input type="checkbox"/> Wildlife viewing |
| <input type="checkbox"/> Pleasure boating | <input type="checkbox"/> Sight-seeing | <input type="checkbox"/> Other (please describe below) |
| <input type="checkbox"/> Personal watercraft | <input type="checkbox"/> Hunting | |

05/11/2022

5
0315 PM

On any trip to the Gile Flowage in the last year, which of the following activities have you participated?
(Please select all that apply)

| | | |
|--|---------------------------------------|--|
| <input type="checkbox"/> Bank fishing | <input type="checkbox"/> Picnicking | <input type="checkbox"/> Rafting/Tubing |
| <input checked="" type="checkbox"/> Boat fishing | <input type="checkbox"/> Swimming | <input type="checkbox"/> Wildlife viewing |
| <input type="checkbox"/> Pleasure boating | <input type="checkbox"/> Sight-seeing | <input type="checkbox"/> Other (please describe below) |
| <input type="checkbox"/> Personal watercraft | <input type="checkbox"/> Hunting | |

11. Of the activities you selected in 10 above, what is the primary activity you participated in or expect to participate in on *this* visit? (Please write answer below)

Primary activity Boat fishing

12. For the primary activity you participated in, please rate the following categories:

| Category | Totally Acceptable | Acceptable | Neutral | Unacceptable | Totally Unacceptable |
|--------------------|--------------------|------------|---------|--------------|----------------------|
| Safety | 5 | 4 | 3 | 2 | 1 |
| Enjoyment | 5 | 4 | 3 | 2 | 1 |
| Crowding | 5 | 4 | 3 | 2 | 1 |
| Overall Experience | 5 | 4 | 3 | 2 | 1 |
| Amenity Condition | 5 | 4 | 3 | 2 | 1 |

If you rated one of the categories above as "unacceptable" or "totally unacceptable", please indicate what could be done to improve the category to "acceptable." (Please write answer below)

13. Please rate all Gile Flowage area recreational activities you participated in today or in the past.

Rating scale is the same as used in 12 above:

- 5 - Totally Acceptable
- 4 - Acceptable
- 3 - Neutral
- 2 - Unacceptable
- 1 - Totally Unacceptable

| Recreation Activity | Gile Park | Town of Pence Landing | Sucker Hole Landing | Highway C Landing | Reservoir Islands |
|---------------------|-----------|-----------------------|---------------------|-------------------|-------------------|
| Bank fishing | | | | | |
| Boat fishing | 5 | | | 5 | |
| Pleasure boating | | | | | |

05/11/2022 03:15 PM

| | | | | | |
|---------------------|--|--|--|--|--|
| Personal watercraft | | | | | |
| Picnicking | | | | | |
| Swimming | | | | | |
| Sight-seeing | | | | | |
| Hunting | | | | | |
| Rafting/Tubing | | | | | |
| Wildlife viewing | | | | | |
| Other | | | | | |

14. Please indicate if low water levels were a problem for any of the following activities at the recreation area(s) you are visiting today:

Circle one number for each:

| Ability to: | No Problem | Small Problem | Neutral | Moderate Problem | Large Problem | No Opinion or N/A |
|--------------------------|------------|---------------|---------|------------------|---------------|-------------------------------------|
| Swim safely | 5 | 4 | 3 | 2 | 1 | <input checked="" type="checkbox"/> |
| Launch/take out boat | 5 | 4 | 3 | 2 | 1 | <input type="checkbox"/> |
| Boat safely | 5 | 4 | 3 | 2 | 1 | <input type="checkbox"/> |
| Use docks | 5 | 4 | 3 | 2 | 1 | <input type="checkbox"/> |
| Shoreline fish | 5 | 4 | 3 | 2 | 1 | <input type="checkbox"/> |
| Access shoreline | 5 | 4 | 3 | 2 | 1 | <input type="checkbox"/> |
| Shoreline scenic quality | 5 | 4 | 3 | 2 | 1 | <input type="checkbox"/> |
| Other (specify below) | 5 | 4 | 3 | 2 | 1 | <input checked="" type="checkbox"/> |

Other: _____

15. Please share any additional thoughts or comments you have regarding recreation on the Gile Flowage:

would like bathrooms
 would like the ramp into the lake wider

Thank you for completing the Recreation Survey!

ON-SITE/IN-PERSON RECREATION INTERVIEW

Northern States Power Company – Wisconsin (NSPW or Applicant), d/b/a Xcel Energy, is in the process of applying for an original license from the Federal Energy Regulatory Commission (FERC) to operate and maintain the existing Gile Flowage Storage Project (Gile Flowage or Project). The Project is owned, operated, and maintained by NSPW. The purpose of the Project is to provide water for downstream power generation at NSPW's Saxon Falls (FERC No. 2610) and Superior Falls (FERC No. 2587) hydroelectric projects. To obtain a license for the Gile Flowage, NSPW must submit a final license application to FERC no later than August 18, 2023. As part of the licensing process, NSPW is conducting several environmental studies which will enable FERC to prepare an environmental report. The purpose of this survey is to collect information about recreational use and visitors' experiences at public recreation facilities around the Gile Flowage.

| Interview Location |
|--|
| <input type="checkbox"/> Gile Park |
| <input type="checkbox"/> Town of Pence Landing |
| <input type="checkbox"/> Sucker Hole Landing |
| <input checked="" type="checkbox"/> County Highway C Landing |
| <input type="checkbox"/> Island |

| | |
|------------------------|-----------------|
| Total Number in Group: | 1 |
| Home Zip Code: | 54534 |
| Interviewer: | Joshua Arbackle |
| Date: | 5-11-2022 |
| Time: | 3:20 pm |

RECREATION INTERVIEW QUESTIONS

1. Regarding the Gile Flowage area, do you consider yourself: (Please select only one)

- Regular visitor (3 or more times per year)
- Occasional visitor (1-2 times per year)
- Infrequent visitor (Less than 1 time per year)
- This is my first visit

2. When did you arrive on this trip to the Gile Flowage area?

Arrive Date: _____
 Arrive Time: 3:15 pm am/pm

3. When do you expect to leave the Gile Flowage area?

Departure Date: _____
 Departure Time: 5:00 pm am/pm

4. About how many miles did you travel to get to the Gile Flowage area?

2 miles

05/11/2022 0320 PM

5. During the last 12 months (including this trip), which month(s) did you visit the Gile Flowage area?

(Check all that apply)

Jan Feb Mar Apr May Jun Jul Aug Sep Oct Nov Dec

6. Which of the following recreation areas did you visit for recreation during the past 12 months?

(Check all that apply)

- Gile Park
- Reservoir Island (identify island location on map)
- Town of Pence Landing
- Other (please list below)
- Sucker Hole Landing
- None of the above
- County Highway C Landing

7. Are you staying overnight in the Gile Flowage area (not including your own home) on this trip?

Yes No

8. If you answered yes to 7, at what type of accommodations will you be staying?

(Please select only one)

- RV/Auto/Tent Campground
- Motel/Hotel
- Other (please list below)
- Bed and Breakfast
- Vacation or Rental Home

9. Which of the following best describes your group during this trip?

(Please select only one)

- Individual
- Adult group (over 21)
- Youth group (under 21)
- Family (with children)
- Mixed Group (various groups and ages)

10. On this trip to the Gile Flowage area, what activities have you or do you expect to participate in?

(Please select all that apply)

- | | | |
|--|--|--|
| <input checked="" type="checkbox"/> Bank fishing | <input type="checkbox"/> Picnicking | <input checked="" type="checkbox"/> Rafting/Tubing |
| <input checked="" type="checkbox"/> Boat fishing | <input checked="" type="checkbox"/> Swimming | <input checked="" type="checkbox"/> Wildlife viewing |
| <input checked="" type="checkbox"/> Pleasure boating | <input checked="" type="checkbox"/> Sight-seeing | <input type="checkbox"/> Other (please describe below) |
| <input type="checkbox"/> Personal watercraft | <input checked="" type="checkbox"/> Hunting | |

On any trip to the Gile Flowage in the last year, which of the following activities have you participated?
 (Please select all that apply)

| | | |
|--|--|--|
| <input type="checkbox"/> Bank fishing | <input type="checkbox"/> Picnicking | <input checked="" type="checkbox"/> Rafting/Tubing |
| <input checked="" type="checkbox"/> Boat fishing | <input checked="" type="checkbox"/> Swimming | <input checked="" type="checkbox"/> Wildlife viewing |
| <input checked="" type="checkbox"/> Pleasure boating | <input checked="" type="checkbox"/> Sight-seeing | <input type="checkbox"/> Other (please describe below) |
| <input type="checkbox"/> Personal watercraft | <input checked="" type="checkbox"/> Hunting | |

11. Of the activities you selected in 10 above, what is the primary activity you participated in or expect to participate in on *this* visit? (Please write answer below)

Primary activity Boat Fishing

12. For the primary activity you participated in, please rate the following categories:

| Category | Totally Acceptable | Acceptable | Neutral | Unacceptable | Totally Unacceptable |
|--------------------|--------------------|------------|---------|--------------|----------------------|
| Safety | 5 | 4 | 3 | 2 | 1 |
| Enjoyment | 5 | 4 | 3 | 2 | 1 |
| Crowding | 5 | 4 | 3 | 2 | 1 |
| Overall Experience | 5 | 4 | 3 | 2 | 1 |
| Amenity Condition | 5 | 4 | 3 | 2 | 1 |

If you rated one of the categories above as "unacceptable" or "totally unacceptable", please indicate what could be done to improve the category to "acceptable." (Please write answer below)

13. Please rate all Gile Flowage area recreational activities you participated in today or in the past.

Rating scale is the same as used in 12 above:

- 5 - Totally Acceptable
- 4 - Acceptable
- 3 - Neutral
- 2 - Unacceptable
- 1 - Totally Unacceptable

| Recreation Activity | Gile Park | Town of Pence Landing | Sucker Hole Landing | Highway C Landing | Reservoir Islands |
|---------------------|-----------|-----------------------|---------------------|-------------------|-------------------|
| Bank fishing | | | | | |
| Boat fishing | 5 | | | 5 | |
| Pleasure boating | 5 | | | 5 | |

05/11/2022 0320 PM

6

| | | | | | |
|---------------------|---|--|--|---|--|
| Personal watercraft | | | | | |
| Picnicking | 5 | | | 5 | |
| Swimming | 4 | | | 4 | |
| Sight-seeing | 5 | | | 5 | |
| Hunting | 4 | | | 1 | |
| Rafting/Tubing | 5 | | | 5 | |
| Wildlife viewing | 5 | | | 5 | |
| Other | | | | | |

14. Please indicate if low water levels were a problem for any of the following activities at the recreation area(s) you are visiting today:

Circle one number for each:

| Ability to: | No Problem | Small Problem | Neutral | Moderate Problem | Large Problem | No Opinion or N/A |
|--------------------------|------------|---------------|---------|------------------|---------------|-------------------------------------|
| Swim safely | 5 | 4 | 3 | 2 | 1 | <input type="checkbox"/> |
| Launch/take out boat | 5 | 4 | 3 | 2 | 1 | <input type="checkbox"/> |
| Boat safely | 5 | 4 | 3 | 2 | 1 | <input type="checkbox"/> |
| Use docks | 5 | 4 | 3 | 2 | 1 | <input type="checkbox"/> |
| Shoreline fish | 5 | 4 | 3 | 2 | 1 | <input type="checkbox"/> |
| Access shoreline | 5 | 4 | 3 | 2 | 1 | <input type="checkbox"/> |
| Shoreline scenic quality | 5 | 4 | 3 | 2 | 1 | <input type="checkbox"/> |
| Other (specify below) | 5 | 4 | 3 | 2 | 1 | <input checked="" type="checkbox"/> |

Other: _____

15. Please share any additional thoughts or comments you have regarding recreation on the Gile Flowage:

wants porta potty

wants wider Ramp for boats

wants better dock

Thank you for completing the Recreation Survey!

ON-SITE/IN-PERSON RECREATION INTERVIEW

Northern States Power Company – Wisconsin (NSPW or Applicant), d/b/a Xcel Energy, is in the process of applying for an original license from the Federal Energy Regulatory Commission (FERC) to operate and maintain the existing Gile Flowage Storage Project (Gile Flowage or Project). The Project is owned, operated, and maintained by NSPW. The purpose of the Project is to provide water for downstream power generation at NSPW's Saxon Falls (FERC No. 2610) and Superior Falls (FERC No. 2587) hydroelectric projects. To obtain a license for the Gile Flowage, NSPW must submit a final license application to FERC no later than August 18, 2023. As part of the licensing process, NSPW is conducting several environmental studies which will enable FERC to prepare an environmental report. The purpose of this survey is to collect information about recreational use and visitors' experiences at public recreation facilities around the Gile Flowage.

| Interview Location |
|--|
| <input type="checkbox"/> Gile Park |
| <input type="checkbox"/> Town of Pence Landing |
| <input type="checkbox"/> Sucker Hole Landing |
| <input checked="" type="checkbox"/> County Highway C Landing |
| <input type="checkbox"/> Island |

| | |
|------------------------|-----------------|
| Total Number in Group: | 1 |
| Home Zip Code: | 49938 |
| Interviewer: | Joshua Arbuckle |
| Date: | 5-11-2022 |
| Time: | 4:00 PM |

RECREATION INTERVIEW QUESTIONS

1. Regarding the Gile Flowage area, do you consider yourself: (Please select only one)

- Regular visitor (3 or more times per year)
- Occasional visitor (1-2 times per year)
- Infrequent visitor (Less than 1 time per year)
- This is my first visit

2. When did you arrive on this trip to the Gile Flowage area?

Arrive Date: 5-11-2022
 Arrive Time: 3:47 pm am/pm

3. When do you expect to leave the Gile Flowage area?

Departure Date: 5-11-2022
 Departure Time: 6:00 pm am/pm

4. About how many miles did you travel to get to the Gile Flowage area?

1 miles

05/11/2022 0400 PM

5. During the last 12 months (including this trip), which month(s) did you visit the Gile Flowage area?
(Check all that apply)

- Jan Feb Mar Apr May Jun Jul Aug Sep Oct Nov Dec

6. Which of the following recreation areas did you visit for recreation during the past 12 months?
(Check all that apply)

- Gile Park Reservoir Island (identify island location on map)
 Town of Pence Landing Other (please list below)
 Sucker Hole Landing None of the above
 County Highway C Landing _____

7. Are you staying overnight in the Gile Flowage area (not including your own home) on this trip?

- Yes No

8. If you answered yes to 7, at what type of accommodations will you be staying?
(Please select only one)

- RV/Auto/Tent Campground Other (please list below)
 Motel/Hotel _____
 Bed and Breakfast _____
 Vacation or Rental Home _____

9. Which of the following best describes your group during this trip?
(Please select only one)

- Individual
 Adult group (over 21)
 Youth group (under 21)
 Family (with children)
 Mixed Group (various groups and ages)

10. On this trip to the Gile Flowage area, what activities have you or do you expect to participate in?
(Please select all that apply)

- | | | |
|--|--|--|
| <input type="checkbox"/> Bank fishing | <input type="checkbox"/> Picnicking | <input checked="" type="checkbox"/> Rafting/Tubing |
| <input checked="" type="checkbox"/> Boat fishing | <input type="checkbox"/> Swimming | <input checked="" type="checkbox"/> Wildlife viewing |
| <input checked="" type="checkbox"/> Pleasure boating | <input checked="" type="checkbox"/> Sight-seeing | <input type="checkbox"/> Other (please describe below) |
| <input type="checkbox"/> Personal watercraft | <input checked="" type="checkbox"/> Hunting | |

05/11/2022 7
0400PM

On any trip to the Gile Flowage in the last year, which of the following activities have you participated?
(Please select all that apply)

| | | |
|--|--|--|
| <input type="checkbox"/> Bank fishing | <input type="checkbox"/> Picnicking | <input checked="" type="checkbox"/> Rafting/Tubing |
| <input checked="" type="checkbox"/> Boat fishing | <input type="checkbox"/> Swimming | <input checked="" type="checkbox"/> Wildlife viewing |
| <input checked="" type="checkbox"/> Pleasure boating | <input checked="" type="checkbox"/> Sight-seeing | <input type="checkbox"/> Other (please describe below) |
| <input type="checkbox"/> Personal watercraft | <input checked="" type="checkbox"/> Hunting | |

11. Of the activities you selected in 10 above, what is the primary activity you participated in or expect to participate in on *this* visit? (Please write answer below)

Primary activity Boat Fishing

12. For the primary activity you participated in, please rate the following categories:

| Category | Totally Acceptable | Acceptable | Neutral | Unacceptable | Totally Unacceptable |
|--------------------|--------------------|------------|---------|--------------|----------------------|
| Safety | 5 | 4 | 3 | 2 | 1 |
| Enjoyment | 5 | 4 | 3 | 2 | 1 |
| Crowding | 5 | 4 | 3 | 2 | 1 |
| Overall Experience | 5 | 4 | 3 | 2 | 1 |
| Amenity Condition | 5 | 4 | 3 | 2 | 1 |

If you rated one of the categories above as "unacceptable" or "totally unacceptable", please indicate what could be done to improve the category to "acceptable." (Please write answer below)

Ramp is in Dike need of "Replacement"

13. Please rate all Gile Flowage area recreational activities you participated in today or in the past.

Rating scale is the same as used in 12 above:

- 5 - Totally Acceptable
- 4 - Acceptable
- 3 - Neutral
- 2 - Unacceptable
- 1 - Totally Unacceptable

| Recreation Activity | Gile Park | Town of Pence Landing | Sucker Hole Landing | Highway C Landing | Reservoir Islands |
|---------------------|-----------|-----------------------|---------------------|-------------------|-------------------|
| Bank fishing | | | | | |
| Boat fishing | | | | 5 | |
| Pleasure boating | | | | 4 | |

05/11/2022

7
0400PM

| | | | | | |
|---------------------|--|--|--|---|--|
| Personal watercraft | | | | | |
| Picnicking | | | | | |
| Swimming | | | | | |
| Sight-seeing | | | | 5 | |
| Hunting | | | | 2 | |
| Rafting/Tubing | | | | 4 | |
| Wildlife viewing | | | | 4 | |
| Other | | | | | |

14. Please indicate if low water levels were a problem for any of the following activities at the recreation area(s) you are visiting today:

Circle one number for each:

| Ability to: | No Problem | Small Problem | Neutral | Moderate Problem | Large Problem | No Opinion or N/A |
|--------------------------|------------|---------------|---------|------------------|---------------|--------------------------|
| Swim safely | (5) | 4 | 3 | 2 | 1 | <input type="checkbox"/> |
| Launch/take out boat | (5) | 4 | 3 | 2 | 1 | <input type="checkbox"/> |
| Boat safely | (5) | 4 | 3 | 2 | 1 | <input type="checkbox"/> |
| Use docks | (5) | 4 | 3 | 2 | 1 | <input type="checkbox"/> |
| Shoreline fish | (5) | 4 | 3 | 2 | 1 | <input type="checkbox"/> |
| Access shoreline | (5) | 4 | 3 | 2 | 1 | <input type="checkbox"/> |
| Shoreline scenic quality | (5) | 4 | 3 | 2 | 1 | <input type="checkbox"/> |
| Other (specify below) | 5 | 4 | 3 | 2 | 1 | <input type="checkbox"/> |

Other: Reminded me again Boat Ramp "sucks"

15. Please share any additional thoughts or comments you have regarding recreation on the Gile Flowage:

Thank you for completing the Recreation Survey!

ON-SITE/IN-PERSON RECREATION INTERVIEW

Northern States Power Company – Wisconsin (NSPW or Applicant), d/b/a Xcel Energy, is in the process of applying for an original license from the Federal Energy Regulatory Commission (FERC) to operate and maintain the existing Gile Flowage Storage Project (Gile Flowage or Project). The Project is owned, operated, and maintained by NSPW. The purpose of the Project is to provide water for downstream power generation at NSPW's Saxon Falls (FERC No. 2610) and Superior Falls (FERC No. 2587) hydroelectric projects. To obtain a license for the Gile Flowage, NSPW must submit a final license application to FERC no later than August 18, 2023. As part of the licensing process, NSPW is conducting several environmental studies which will enable FERC to prepare an environmental report. The purpose of this survey is to collect information about recreational use and visitors' experiences at public recreation facilities around the Gile Flowage.

| Interview Location |
|---|
| <input checked="" type="checkbox"/> Gile Park |
| <input type="checkbox"/> Town of Pence Landing |
| <input type="checkbox"/> Sucker Hole Landing |
| <input type="checkbox"/> County Highway C Landing |
| <input type="checkbox"/> Island |

| | |
|------------------------|-----------------|
| Total Number in Group: | 4 |
| Home Zip Code: | 54525 |
| Interviewer: | Joshua Arbackle |
| Date: | 5-11-2022 |
| Time: | 5:00 pm |

RECREATION INTERVIEW QUESTIONS

1. Regarding the Gile Flowage area, do you consider yourself: (Please select only one)

- Regular visitor (3 or more times per year)
- Occasional visitor (1-2 times per year)
- Infrequent visitor (Less than 1 time per year)
- This is my first visit

2. When did you arrive on this trip to the Gile Flowage area?

Arrive Date: 5-11-2022
 Arrive Time: 1:00 pm am/pm

3. When do you expect to leave the Gile Flowage area?

Departure Date: 5-11-2022
 Departure Time: 5:00 pm am/pm

4. About how many miles did you travel to get to the Gile Flowage area?

20 miles

05/11/2022 0500PM 8

5. During the last 12 months (including this trip), which month(s) did you visit the Gile Flowage area?
(Check all that apply)

Jan Feb Mar Apr May Jun Jul Aug Sep Oct Nov Dec

6. Which of the following recreation areas did you visit for recreation during the past 12 months?
(Check all that apply)

- Gile Park Reservoir Island (identify island location on map)
 Town of Pence Landing Other (please list below)
 Sucker Hole Landing None of the above
 County Highway C Landing _____

7. Are you staying overnight in the Gile Flowage area (not including your own home) on this trip?

Yes No

8. If you answered yes to 7, at what type of accommodations will you be staying?
(Please select only one)

- RV/Auto/Tent Campground Other (please list below)
 Motel/Hotel _____
 Bed and Breakfast _____
 Vacation or Rental Home _____

9. Which of the following best describes your group during this trip?
(Please select only one)

- Individual
 Adult group (over 21)
 Youth group (under 21)
 Family (with children)
 Mixed Group (various groups and ages)

10. On this trip to the Gile Flowage area, what activities have you or do you expect to participate in?
(Please select all that apply)

- | | | |
|--|--|--|
| <input type="checkbox"/> Bank fishing | <input type="checkbox"/> Picnicking | <input type="checkbox"/> Rafting/Tubing |
| <input type="checkbox"/> Boat fishing | <input type="checkbox"/> Swimming | <input checked="" type="checkbox"/> Wildlife viewing |
| <input checked="" type="checkbox"/> Pleasure boating | <input checked="" type="checkbox"/> Sight-seeing | <input type="checkbox"/> Other (please describe below) |
| <input type="checkbox"/> Personal watercraft | <input type="checkbox"/> Hunting | |

On any trip to the Gile Flowage in the last year, which of the following activities have you participated?
 (Please select all that apply)

| | | |
|--|--|--|
| <input type="checkbox"/> Bank fishing | <input type="checkbox"/> Picnicking | <input type="checkbox"/> Rafting/Tubing |
| <input type="checkbox"/> Boat fishing | <input type="checkbox"/> Swimming | <input checked="" type="checkbox"/> Wildlife viewing |
| <input checked="" type="checkbox"/> Pleasure boating | <input checked="" type="checkbox"/> Sight-seeing | <input type="checkbox"/> Other (please describe below) |
| <input type="checkbox"/> Personal watercraft | <input type="checkbox"/> Hunting | |

11. Of the activities you selected in 10 above, what is the primary activity you participated in or expect to participate in on *this* visit? (Please write answer below)

Primary activity Pleasure Boating

12. For the primary activity you participated in, please rate the following categories:

| Category | Totally Acceptable | Acceptable | Neutral | Unacceptable | Totally Unacceptable |
|--------------------|--------------------|------------|---------|--------------|----------------------|
| Safety | 5 | 4 | 3 | 2 | 1 |
| Enjoyment | 5 | 4 | 3 | 2 | 1 |
| Crowding | 5 | 4 | 3 | 2 | 1 |
| Overall Experience | 5 | 4 | 3 | 2 | 1 |
| Amenity Condition | 5 | 4 | 3 | 2 | 1 |

If you rated one of the categories above as "unacceptable" or "totally unacceptable", please indicate what could be done to improve the category to "acceptable." (Please write answer below)

13. Please rate all Gile Flowage area recreational activities you participated in today or in the past.

Rating scale is the same as used in 12 above:

- 5 - Totally Acceptable
- 4 - Acceptable
- 3 - Neutral
- 2 - Unacceptable
- 1 - Totally Unacceptable

| Recreation Activity | Gile Park | Town of Pence Landing | Sucker Hole Landing | Highway C Landing | Reservoir Islands |
|---------------------|-----------|-----------------------|---------------------|-------------------|-------------------|
| Bank fishing | | | | | |
| Boat fishing | | | | | |
| Pleasure boating | 3 | | | | |



05/11/2022 CSOOPM J

| | | | | | |
|---------------------|---|--|--|--|--|
| Personal watercraft | | | | | |
| Picnicking | | | | | |
| Swimming | | | | | |
| Sight-seeing | 3 | | | | |
| Hunting | | | | | |
| Rafting/Tubing | | | | | |
| Wildlife viewing | 3 | | | | |
| Other | | | | | |

14. Please indicate if low water levels were a problem for any of the following activities at the recreation area(s) you are visiting today:

Circle one number for each:

| Ability to: | No Problem | Small Problem | Neutral | Moderate Problem | Large Problem | No Opinion or N/A |
|--------------------------|------------|---------------|---------|------------------|---------------|-------------------------------------|
| Swim safely | 5 | 4 | 3 | 2 | 1 | <input type="checkbox"/> |
| Launch/take out boat | 5 | 4 | 3 | 2 | 1 | <input type="checkbox"/> |
| Boat safely | 5 | 4 | 3 | 2 | 1 | <input type="checkbox"/> |
| Use docks | 5 | 4 | 3 | 2 | 1 | <input type="checkbox"/> |
| Shoreline fish | 5 | 4 | 3 | 2 | 1 | <input type="checkbox"/> |
| Access shoreline | 5 | 4 | 3 | 2 | 1 | <input type="checkbox"/> |
| Shoreline scenic quality | 5 | 4 | 3 | 2 | 1 | <input type="checkbox"/> |
| Other (specify below) | 5 | 4 | 3 | 2 | 1 | <input checked="" type="checkbox"/> |

Other: _____

15. Please share any additional thoughts or comments you have regarding recreation on the Gile Flowage:

none

Thank you for completing the Recreation Survey!

ON-SITE/IN-PERSON RECREATION INTERVIEW

Northern States Power Company – Wisconsin (NSPW or Applicant), d/b/a Xcel Energy, is in the process of applying for an original license from the Federal Energy Regulatory Commission (FERC) to operate and maintain the existing Gile Flowage Storage Project (Gile Flowage or Project). The Project is owned, operated, and maintained by NSPW. The purpose of the Project is to provide water for downstream power generation at NSPW's Saxon Falls (FERC No. 2610) and Superior Falls (FERC No. 2587) hydroelectric projects. To obtain a license for the Gile Flowage, NSPW must submit a final license application to FERC no later than August 18, 2023. As part of the licensing process, NSPW is conducting several environmental studies which will enable FERC to prepare an environmental report. The purpose of this survey is to collect information about recreational use and visitors' experiences at public recreation facilities around the Gile Flowage.

| Interview Location |
|---|
| <input checked="" type="checkbox"/> Gile Park |
| <input type="checkbox"/> Town of Pence Landing |
| <input type="checkbox"/> Sucker Hole Landing |
| <input type="checkbox"/> County Highway C Landing |
| <input type="checkbox"/> Island |

| | |
|------------------------|-----------------|
| Total Number in Group: | 1 |
| Home Zip Code: | 60021 |
| Interviewer: | Joshua Arbuckle |
| Date: | 5-11-2022 |
| Time: | 5:10 pm |

RECREATION INTERVIEW QUESTIONS

1. Regarding the Gile Flowage area, do you consider yourself: (Please select only one)

- Regular visitor (3 or more times per year)
- Occasional visitor (1-2 times per year)
- Infrequent visitor (Less than 1 time per year)
- This is my first visit

2. When did you arrive on this trip to the Gile Flowage area?

Arrive Date: 5-11-2022

Arrive Time: 1 pm am/pm

3. When do you expect to leave the Gile Flowage area?

Departure Date: 5-11-2022

Departure Time: 5:10 pm am/pm

4. About how many miles did you travel to get to the Gile Flowage area?

6 miles

9
05/11/2012 05:10 PM

5. During the last 12 months (including this trip), which month(s) did you visit the Gile Flowage area?
(Check all that apply)

Jan Feb Mar Apr May Jun Jul Aug Sep Oct Nov Dec

6. Which of the following recreation areas did you visit for recreation during the past 12 months?
(Check all that apply)

Gile Park Reservoir Island (identify island location on map)
 Town of Pence Landing Other (please list below)
 Sucker Hole Landing None of the above
 County Highway C Landing _____

7. Are you staying overnight in the Gile Flowage area (not including your own home) on this trip?
 Yes No

8. If you answered yes to 7, at what type of accommodations will you be staying?
(Please select only one)

RV/Auto/Tent Campground Other (please list below)
 Motel/Hotel _____
 Bed and Breakfast _____
 Vacation or Rental Home _____

9. Which of the following best describes your group during this trip?
(Please select only one)

Individual
 Adult group (over 21)
 Youth group (under 21)
 Family (with children)
 Mixed Group (various groups and ages)

10. On this trip to the Gile Flowage area, what activities have you or do you expect to participate in?
(Please select all that apply)

| | | |
|--|--|--|
| <input type="checkbox"/> Bank fishing | <input type="checkbox"/> Picnicking | <input type="checkbox"/> Rafting/Tubing |
| <input checked="" type="checkbox"/> Boat fishing | <input type="checkbox"/> Swimming | <input checked="" type="checkbox"/> Wildlife viewing |
| <input type="checkbox"/> Pleasure boating | <input checked="" type="checkbox"/> Sight-seeing | <input type="checkbox"/> Other (please describe below) |
| <input type="checkbox"/> Personal watercraft | <input type="checkbox"/> Hunting | |

05/11/2022

9

05/10AM

On any trip to the Gile Flowage in the last year, which of the following activities have you participated?
 (Please select all that apply)

| | | |
|--|--|--|
| <input type="checkbox"/> Bank fishing | <input type="checkbox"/> Picnicking | <input type="checkbox"/> Rafting/Tubing |
| <input checked="" type="checkbox"/> Boat fishing | <input type="checkbox"/> Swimming | <input checked="" type="checkbox"/> Wildlife viewing |
| <input type="checkbox"/> Pleasure boating | <input checked="" type="checkbox"/> Sight-seeing | <input type="checkbox"/> Other (please describe below) |
| <input type="checkbox"/> Personal watercraft | <input type="checkbox"/> Hunting | |

11. Of the activities you selected in 10 above, what is the primary activity you participated in or expect to participate in on *this* visit? (Please write answer below)

Primary activity Boat Fishing

12. For the primary activity you participated in, please rate the following categories:

| Category | Totally Acceptable | Acceptable | Neutral | Unacceptable | Totally Unacceptable |
|--------------------|--------------------|------------|---------|--------------|----------------------|
| Safety | 5 | 4 | 3 | 2 | 1 |
| Enjoyment | 5 | 4 | 3 | 2 | 1 |
| Crowding | 5 | 4 | 3 | 2 | 1 |
| Overall Experience | 5 | 4 | 3 | 2 | 1 |
| Amenity Condition | 5 | 4 | 3 | 2 | 1 |

If you rated one of the categories above as "unacceptable" or "totally unacceptable", please indicate what could be done to improve the category to "acceptable." (Please write answer below)

13. Please rate all Gile Flowage area recreational activities you participated in today or in the past.

Rating scale is the same as used in 12 above:

- 5 - Totally Acceptable
- 4 - Acceptable
- 3 - Neutral
- 2 - Unacceptable
- 1 - Totally Unacceptable

| Recreation Activity | Gile Park | Town of Pence Landing | Sucker Hole Landing | Highway C Landing | Reservoir Islands |
|---------------------|-----------|-----------------------|---------------------|-------------------|-------------------|
| Bank fishing | | | | | |
| Boat fishing | 5 | 5 | | 5 | |
| Pleasure boating | | | | | |



5/11/2022

9

0510 PM

| | | | | | |
|---------------------|---|---|--|---|--|
| Personal watercraft | | | | | |
| Picnicking | | | | | |
| Swimming | | | | | |
| Sight-seeing | 5 | 5 | | 5 | |
| Hunting | | | | | |
| Rafting/Tubing | | | | | |
| Wildlife viewing | 5 | | | 4 | |
| Other | | | | | |

14. Please indicate if low water levels were a problem for any of the following activities at the recreation area(s) you are visiting today:

Circle one number for each:

| Ability to: | No Problem | Small Problem | Neutral | Moderate Problem | Large Problem | No Opinion or N/A |
|--------------------------|------------|---------------|---------|------------------|---------------|-------------------------------------|
| Swim safely | 5 | 4 | 3 | 2 | 1 | <input checked="" type="checkbox"/> |
| Launch/take out boat | 5 | 4 | 3 | 2 | 1 | <input type="checkbox"/> |
| Boat safely | 5 | 4 | 3 | 2 | 1 | <input type="checkbox"/> |
| Use docks | 5 | 4 | 3 | 2 | 1 | <input type="checkbox"/> |
| Shoreline fish | 5 | 4 | 3 | 2 | 1 | <input type="checkbox"/> |
| Access shoreline | 5 | 4 | 3 | 2 | 1 | <input type="checkbox"/> |
| Shoreline scenic quality | 5 | 4 | 3 | 2 | 1 | <input type="checkbox"/> |
| Other (specify below) | 5 | 4 | 3 | 2 | 1 | <input checked="" type="checkbox"/> |

Other: _____

15. Please share any additional thoughts or comments you have regarding recreation on the Gile Flowage:

none

Thank you for completing the Recreation Survey!

ON-SITE/IN-PERSON RECREATION INTERVIEW

Northern States Power Company – Wisconsin (NSPW or Applicant), d/b/a Xcel Energy, is in the process of applying for an original license from the Federal Energy Regulatory Commission (FERC) to operate and maintain the existing Gile Flowage Storage Project (Gile Flowage or Project). The Project is owned, operated, and maintained by NSPW. The purpose of the Project is to provide water for downstream power generation at NSPW's Saxon Falls (FERC No. 2610) and Superior Falls (FERC No. 2587) hydroelectric projects. To obtain a license for the Gile Flowage, NSPW must submit a final license application to FERC no later than August 18, 2023. As part of the licensing process, NSPW is conducting several environmental studies which will enable FERC to prepare an environmental report. The purpose of this survey is to collect information about recreational use and visitors' experiences at public recreation facilities around the Gile Flowage.

| Interview Location |
|---|
| <input checked="" type="checkbox"/> Gile Park |
| <input type="checkbox"/> Town of Pence Landing |
| <input type="checkbox"/> Sucker Hole Landing |
| <input type="checkbox"/> County Highway C Landing |
| <input type="checkbox"/> Island |

| | |
|------------------------|----------------|
| Total Number in Group: | 7 |
| Home Zip Code: | 54525 |
| Interviewer: | Joshua Abmaale |
| Date: | May-11-2022 |
| Time: | 5:50 pm |

RECREATION INTERVIEW QUESTIONS

1. Regarding the Gile Flowage area, do you consider yourself: (Please select only one)

- Regular visitor (3 or more times per year)
- Occasional visitor (1-2 times per year)
- Infrequent visitor (Less than 1 time per year)
- This is my first visit

2. When did you arrive on this trip to the Gile Flowage area?

Arrive Date: May-11-2022
 Arrive Time: 5:45 pm am/pm

3. When do you expect to leave the Gile Flowage area?

Departure Date: May-11-2022
 Departure Time: 6:15 pm am/pm

4. About how many miles did you travel to get to the Gile Flowage area?

1 miles

05/11/2022 0550 PM 0

5. During the last 12 months (including this trip), which month(s) did you visit the Gile Flowage area?
(Check all that apply)

Jan Feb Mar Apr May Jun Jul Aug Sep Oct Nov Dec *all*

6. Which of the following recreation areas did you visit for recreation during the past 12 months?
(Check all that apply)

- Gile Park
- Reservoir Island (identify island location on map)
- Town of Pence Landing
- Other (please list below)
- Sucker Hole Landing
- None of the above
- County Highway C Landing

7. Are you staying overnight in the Gile Flowage area (not including your own home) on this trip?

- Yes
- No

8. If you answered yes to 7, at what type of accommodations will you be staying?
(Please select only one)

- RV/Auto/Tent Campground
- Motel/Hotel
- Other (please list below)
- Bed and Breakfast
- Vacation or Rental Home

9. Which of the following best describes your group during this trip?
(Please select only one)

- Individual
- Adult group (over 21)
- Youth group (under 21)
- Family (with children)
- Mixed Group (various groups and ages)

10. On this trip to the Gile Flowage area, what activities have you or do you expect to participate in?
(Please select all that apply)

- | | | |
|--|--|--|
| <input type="checkbox"/> Bank fishing | <input checked="" type="checkbox"/> Picnicking | <input checked="" type="checkbox"/> Rafting/Tubing |
| <input type="checkbox"/> Boat fishing | <input type="checkbox"/> Swimming | <input checked="" type="checkbox"/> Wildlife viewing |
| <input type="checkbox"/> Pleasure boating | <input checked="" type="checkbox"/> Sight-seeing | <input type="checkbox"/> Other (please describe below) |
| <input type="checkbox"/> Personal watercraft | <input type="checkbox"/> Hunting | |

05/11/2022

SO
0550PM

On any trip to the Gile Flowage in the last year, which of the following activities have you participated?
(Please select all that apply)

| | | |
|--|--|--|
| <input type="checkbox"/> Bank fishing | <input checked="" type="checkbox"/> Picnicking | <input checked="" type="checkbox"/> Rafting/Tubing |
| <input type="checkbox"/> Boat fishing | <input type="checkbox"/> Swimming | <input checked="" type="checkbox"/> Wildlife viewing |
| <input type="checkbox"/> Pleasure boating | <input checked="" type="checkbox"/> Sight-seeing | <input type="checkbox"/> Other (please describe below) |
| <input type="checkbox"/> Personal watercraft | <input type="checkbox"/> Hunting | |

11. Of the activities you selected in 10 above, what is the primary activity you participated in or expect to participate in on *this* visit? (Please write answer below)

Primary activity sight seeing

12. For the primary activity you participated in, please rate the following categories:

| Category | Totally Acceptable | Acceptable | Neutral | Unacceptable | Totally Unacceptable |
|--------------------|--------------------|------------|---------|--------------|----------------------|
| Safety | 5 | 4 | 3 | 2 | 1 |
| Enjoyment | 5 | 4 | 3 | 2 | 1 |
| Crowding | 5 | 4 | 3 | 2 | 1 |
| Overall Experience | 5 | 4 | 3 | 2 | 1 |
| Amenity Condition | 5 | 4 | 3 | 2 | 1 |

If you rated one of the categories above as "unacceptable" or "totally unacceptable", please indicate what could be done to improve the category to "acceptable." (Please write answer below)

13. Please rate all Gile Flowage area recreational activities you participated in today or in the past.

Rating scale is the same as used in 12 above:

- 5 - Totally Acceptable
- 4 - Acceptable
- 3 - Neutral
- 2 - Unacceptable
- 1 - Totally Unacceptable

| Recreation Activity | Gile Park | Town of Pence Landing | Sucker Hole Landing | Highway C Landing | Reservoir Islands |
|---------------------|--------------|-----------------------|---------------------|-------------------|-------------------|
| Bank fishing | / | / | / | / | / |
| Boat fishing | / | / | / | / | / |
| Pleasure boating | / | / | / | / | / |

| | | | | | |
|---------------------|---|--|--|---|--|
| Personal watercraft | | | | | |
| Picnicking | | | | 0 | |
| Swimming | X | | | | |
| Sight-seeing | | | | 4 | |
| Hunting | | | | | |
| Rafting/Tubing | | | | 3 | |
| Wildlife viewing | | | | 5 | |
| Other | | | | | |

14. Please indicate if low water levels were a problem for any of the following activities at the recreation area(s) you are visiting today:

Circle one number for each:

| Ability to: | No Problem | Small Problem | Neutral | Moderate Problem | Large Problem | No Opinion or N/A |
|--------------------------|------------|---------------|---------|------------------|---------------|-------------------------------------|
| Swim safely | 5 | 4 | 3 | 2 | 1 | <input checked="" type="checkbox"/> |
| Launch/take out boat | 5 | 4 | 3 | 2 | 1 | <input checked="" type="checkbox"/> |
| Boat safely | 5 | 4 | 3 | 2 | 1 | <input checked="" type="checkbox"/> |
| Use docks | 5 | 4 | 3 | 2 | 1 | <input checked="" type="checkbox"/> |
| Shoreline fish | 5 | 4 | 3 | 2 | 1 | <input checked="" type="checkbox"/> |
| Access shoreline | 5 | 4 | 3 | 2 | 1 | <input type="checkbox"/> |
| Shoreline scenic quality | 5 | 4 | 3 | 2 | 1 | <input type="checkbox"/> |
| Other (specify below) | 5 | 4 | 3 | 2 | 1 | <input checked="" type="checkbox"/> |

Other: _____

15. Please share any additional thoughts or comments you have regarding recreation on the Gile Flowage:

bathrooms are closed.
 Life water Lower for Hiking
 wants to see dog waste bag stations

Thank you for completing the Recreation Survey!

ON-SITE/IN-PERSON RECREATION INTERVIEW

Northern States Power Company – Wisconsin (NSPW or Applicant), d/b/a Xcel Energy, is in the process of applying for an original license from the Federal Energy Regulatory Commission (FERC) to operate and maintain the existing Gile Flowage Storage Project (Gile Flowage or Project). The Project is owned, operated, and maintained by NSPW. The purpose of the Project is to provide water for downstream power generation at NSPW's Saxon Falls (FERC No. 2610) and Superior Falls (FERC No. 2587) hydroelectric projects. To obtain a license for the Gile Flowage, NSPW must submit a final license application to FERC no later than August 18, 2023. As part of the licensing process, NSPW is conducting several environmental studies which will enable FERC to prepare an environmental report. The purpose of this survey is to collect information about recreational use and visitors' experiences at public recreation facilities around the Gile Flowage.

| Interview Location |
|---|
| <input checked="" type="checkbox"/> Gile Park |
| <input type="checkbox"/> Town of Pence Landing |
| <input type="checkbox"/> Sucker Hole Landing |
| <input type="checkbox"/> County Highway C Landing |
| <input checked="" type="checkbox"/> Island dam |

| | |
|------------------------|----------------|
| Total Number in Group: | 1 |
| Home Zip Code: | 54550 |
| Interviewer: | Tasha Arbackle |
| Date: | May 11 2022 |
| Time: | 6:30 PM |

RECREATION INTERVIEW QUESTIONS

1. Regarding the Gile Flowage area, do you consider yourself: (Please select only one)

- Regular visitor (3 or more times per year)
- Occasional visitor (1-2 times per year)
- Infrequent visitor (Less than 1 time per year)
- This is my first visit

2. When did you arrive on this trip to the Gile Flowage area?

Arrive Date: May 11 - 2022

Arrive Time: 6:30 PM am/pm

3. When do you expect to leave the Gile Flowage area?

Departure Date: May 11 - 2022

Departure Time: 7:30 PM am/pm

4. About how many miles did you travel to get to the Gile Flowage area?

3 miles

05/11/2022

11
0630

5. During the last 12 months (including this trip), which month(s) did you visit the Gile Flowage area?

(Check all that apply)

Jan Feb Mar Apr May Jun Jul Aug Sep Oct Nov Dec

6. Which of the following recreation areas did you visit for recreation during the past 12 months?

(Check all that apply)

- Gile Park
- Town of Pence Landing
- Sucker Hole Landing
- County Highway C Landing
- Reservoir Island (identify island location on map)
- Other (please list below)
- None of the above

7. Are you staying overnight in the Gile Flowage area (not including your own home) on this trip?

Yes No

8. If you answered yes to 7, at what type of accommodations will you be staying?

(Please select only one)

- RV/Auto/Tent Campground
- Motel/Hotel
- Bed and Breakfast
- Vacation or Rental Home
- Other (please list below)

9. Which of the following best describes your group during this trip?

(Please select only one)

- Individual
- Adult group (over 21)
- Youth group (under 21)
- Family (with children)
- Mixed Group (various groups and ages)

10. On this trip to the Gile Flowage area, what activities have you or do you expect to participate in?

(Please select all that apply)

- | | | |
|---|--|--|
| <input type="checkbox"/> Bank fishing | <input type="checkbox"/> Picnicking | <input type="checkbox"/> Rafting/Tubing |
| <input type="checkbox"/> Boat fishing | <input type="checkbox"/> Swimming | <input checked="" type="checkbox"/> Wildlife viewing |
| <input type="checkbox"/> Pleasure boating | <input checked="" type="checkbox"/> Sight-seeing | <input type="checkbox"/> Other (please describe below) |
| <input checked="" type="checkbox"/> Personal watercraft | <input type="checkbox"/> Hunting | |

05/11/2022 0630

On any trip to the Gile Flowage in the last year, which of the following activities have you participated?
 (Please select all that apply)

| | | |
|---|--|--|
| <input type="checkbox"/> Bank fishing | <input type="checkbox"/> Picnicking | <input type="checkbox"/> Rafting/Tubing |
| <input type="checkbox"/> Boat fishing | <input type="checkbox"/> Swimming | <input checked="" type="checkbox"/> Wildlife viewing |
| <input type="checkbox"/> Pleasure boating | <input checked="" type="checkbox"/> Sight-seeing | <input type="checkbox"/> Other (please describe below) |
| <input checked="" type="checkbox"/> Personal watercraft | <input type="checkbox"/> Hunting | |

11. Of the activities you selected in 10 above, what is the primary activity you participated in or expect to participate in on *this* visit? (Please write answer below)

Primary activity personal watercraft

12. For the primary activity you participated in, please rate the following categories:

| Category | Totally Acceptable | Acceptable | Neutral | Unacceptable | Totally Unacceptable |
|--------------------|--------------------|------------|---------|--------------|----------------------|
| Safety | 5 | 4 | 3 | 2 | 1 |
| Enjoyment | 5 | 4 | 3 | 2 | 1 |
| Crowding | 5 | 4 | 3 | 2 | 1 |
| Overall Experience | 5 | 4 | 3 | 2 | 1 |
| Amenity Condition | 5 | 4 | 3 | 2 | 1 |

If you rated one of the categories above as "unacceptable" or "totally unacceptable", please indicate what could be done to improve the category to "acceptable." (Please write answer below)

NA

13. Please rate all Gile Flowage area recreational activities you participated in today or in the past.

Rating scale is the same as used in 12 above:

- 5 - Totally Acceptable
- 4 - Acceptable
- 3 - Neutral
- 2 - Unacceptable
- 1 - Totally Unacceptable

| Recreation Activity | Gile Park | Town of Pence Landing | Sucker Hole Landing | Highway C Landing | Reservoir Islands |
|---------------------|-----------|-----------------------|---------------------|-------------------|-------------------|
| Bank fishing | | | | | |
| Boat fishing | | | | | |
| Pleasure boating | | | | | |

05/11/2022 0630

| | | | | | |
|---------------------|---|---|---|---|--------------|
| Personal watercraft | 5 | 4 | 4 | 4 | 5 |
| Picnicking | | | | | |
| Swimming | | | | | |
| Sight-seeing | | | | | |
| Hunting | | | | | |
| Rafting/Tubing | | | | | |
| Wildlife viewing | | | | | |
| Other | | | | | |

14. Please indicate if low water levels were a problem for any of the following activities at the recreation area(s) you are visiting today:

Circle one number for each:

| Ability to: | No Problem | Small Problem | Neutral | Moderate Problem | Large Problem | No Opinion or N/A |
|--------------------------|------------|---------------|---------|------------------|---------------|-------------------------------------|
| Swim safely | 5 | 4 | 3 | 2 | 1 | <input checked="" type="checkbox"/> |
| Launch/take out boat | 5 | 4 | 3 | 2 | 1 | <input checked="" type="checkbox"/> |
| Boat safely | 5 | 4 | 3 | 2 | 1 | <input checked="" type="checkbox"/> |
| Use docks | 5 | 4 | 3 | 2 | 1 | <input type="checkbox"/> |
| Shoreline fish | 5 | 4 | 3 | 2 | 1 | <input type="checkbox"/> |
| Access shoreline | 5 | 4 | 3 | 2 | 1 | <input type="checkbox"/> |
| Shoreline scenic quality | 5 | 4 | 3 | 2 | 1 | <input type="checkbox"/> |
| Other (specify below) | 5 | 4 | 3 | 2 | 1 | <input checked="" type="checkbox"/> |

Other: _____

15. Please share any additional thoughts or comments you have regarding recreation on the Gile Flowage:

happy as is.

Thank you for completing the Recreation Survey!

ON-SITE/IN-PERSON RECREATION INTERVIEW

Northern States Power Company – Wisconsin (NSPW or Applicant), d/b/a Xcel Energy, is in the process of applying for an original license from the Federal Energy Regulatory Commission (FERC) to operate and maintain the existing Gile Flowage Storage Project (Gile Flowage or Project). The Project is owned, operated, and maintained by NSPW. The purpose of the Project is to provide water for downstream power generation at NSPW's Saxon Falls (FERC No. 2610) and Superior Falls (FERC No. 2587) hydroelectric projects. To obtain a license for the Gile Flowage, NSPW must submit a final license application to FERC no later than August 18, 2023. As part of the licensing process, NSPW is conducting several environmental studies which will enable FERC to prepare an environmental report. The purpose of this survey is to collect information about recreational use and visitors' experiences at public recreation facilities around the Gile Flowage.

| Interview Location |
|---|
| <input checked="" type="checkbox"/> Gile Park |
| <input type="checkbox"/> Town of Pence Landing |
| <input type="checkbox"/> Sucker Hole Landing |
| <input type="checkbox"/> County Highway C Landing |
| <input checked="" type="checkbox"/> Island dam |

| | |
|------------------------|-----------------|
| Total Number in Group: | 1 |
| Home Zip Code: | 54525 |
| Interviewer: | Joshua Albuckle |
| Date: | 5-11-2022 |
| Time: | 6:35 PM |

RECREATION INTERVIEW QUESTIONS

1. Regarding the Gile Flowage area, do you consider yourself: (Please select only one)

- Regular visitor (3 or more times per year)
- Occasional visitor (1-2 times per year)
- Infrequent visitor (Less than 1 time per year)
- This is my first visit

2. When did you arrive on this trip to the Gile Flowage area?

Arrive Date: 5-11-2022
 Arrive Time: 6:15 pm am/pm

3. When do you expect to leave the Gile Flowage area?

Departure Date: 5-11-2022
 Departure Time: 7:30 pm am/pm

4. About how many miles did you travel to get to the Gile Flowage area?

4 miles

5. During the last 12 months (including this trip), which month(s) did you visit the Gile Flowage area?
(Check all that apply)

- Jan Feb Mar Apr May Jun Jul Aug Sep Oct Nov Dec

6. Which of the following recreation areas did you visit for recreation during the past 12 months?
(Check all that apply)

- Gile Park Reservoir Island (identify island location on map)
 Town of Pence Landing Other (please list below)
 Sucker Hole Landing None of the above
 County Highway C Landing _____

7. Are you staying overnight in the Gile Flowage area (not including your own home) on this trip?

- Yes No

8. If you answered yes to 7, at what type of accommodations will you be staying?
(Please select only one)

- RV/Auto/Tent Campground Other (please list below)
 Motel/Hotel _____
 Bed and Breakfast _____
 Vacation or Rental Home _____

9. Which of the following best describes your group during this trip?
(Please select only one)

- Individual
 Adult group (over 21)
 Youth group (under 21)
 Family (with children)
 Mixed Group (various groups and ages)

10. On this trip to the Gile Flowage area, what activities have you or do you expect to participate in?
(Please select all that apply)

- | | | |
|---|--|--|
| <input type="checkbox"/> Bank fishing | <input checked="" type="checkbox"/> Picnicking | <input type="checkbox"/> Rafting/Tubing |
| <input checked="" type="checkbox"/> Boat fishing | <input checked="" type="checkbox"/> Swimming | <input checked="" type="checkbox"/> Wildlife viewing |
| <input checked="" type="checkbox"/> Pleasure boating | <input checked="" type="checkbox"/> Sight-seeing | <input type="checkbox"/> Other (please describe below) |
| <input checked="" type="checkbox"/> Personal watercraft | <input type="checkbox"/> Hunting | |

On any trip to the Gile Flowage in the last year, which of the following activities have you participated?
(Please select all that apply)

| | | |
|---|--|--|
| <input type="checkbox"/> Bank fishing | <input checked="" type="checkbox"/> Picnicking | <input type="checkbox"/> Rafting/Tubing |
| <input checked="" type="checkbox"/> Boat fishing | <input checked="" type="checkbox"/> Swimming | <input checked="" type="checkbox"/> Wildlife viewing |
| <input checked="" type="checkbox"/> Pleasure boating | <input checked="" type="checkbox"/> Sight-seeing | <input type="checkbox"/> Other (please describe below) |
| <input checked="" type="checkbox"/> Personal watercraft | <input type="checkbox"/> Hunting | |

11. Of the activities you selected in 10 above, what is the primary activity you participated in or expect to participate in on *this* visit? (Please write answer below)

Primary activity Personal watercraft

12. For the primary activity you participated in, please rate the following categories:

| Category | Totally Acceptable | Acceptable | Neutral | Unacceptable | Totally Unacceptable |
|--------------------|--------------------|------------|---------|--------------|----------------------|
| Safety | 5 | 4 | 3 | 2 | 1 |
| Enjoyment | 5 | 4 | 3 | 2 | 1 |
| Crowding | 5 | 4 | 3 | 2 | 1 |
| Overall Experience | 5 | 4 | 3 | 2 | 1 |
| Amenity Condition | 5 | 4 | 3 | 2 | 1 |

If you rated one of the categories above as "unacceptable" or "totally unacceptable", please indicate what could be done to improve the category to "acceptable." (Please write answer below)

13. Please rate all Gile Flowage area recreational activities you participated in today or in the past.

Rating scale is the same as used in 12 above:

- 5 - Totally Acceptable
- 4 - Acceptable
- 3 - Neutral
- 2 - Unacceptable
- 1 - Totally Unacceptable

| Recreation Activity | Gile Park | Town of Pence Landing | Sucker Hole Landing | Highway C Landing | Reservoir Islands |
|---------------------|-----------|-----------------------|---------------------|-------------------|-------------------|
| Bank fishing | | | | | |
| Boat fishing | 5 | | | | |
| Pleasure boating | 5 | | | | |

05/11/2022

12
0635

| | | | | | |
|---------------------|---|--|--|--|--|
| Personal watercraft | 4 | | | | |
| Picnicking | 3 | | | | |
| Swimming | 2 | | | | |
| Sight-seeing | 3 | | | | |
| Hunting | 1 | | | | |
| Rafting/Tubing | 2 | | | | |
| Wildlife viewing | 4 | | | | |
| Other | | | | | |

14. Please indicate if low water levels were a problem for any of the following activities at the recreation area(s) you are visiting today:

Circle one number for each:

| Ability to: | No Problem | Small Problem | Neutral | Moderate Problem | Large Problem | No Opinion or N/A |
|--------------------------|------------|---------------|---------|------------------|---------------|-------------------------------------|
| Swim safely | 5 | 4 | 3 | 2 | 1 | <input type="checkbox"/> |
| Launch/take out boat | 5 | 4 | 3 | 2 | 1 | <input type="checkbox"/> |
| Boat safely | 5 | 4 | 3 | 2 | 1 | <input type="checkbox"/> |
| Use docks | 5 | 4 | 3 | 2 | 1 | <input type="checkbox"/> |
| Shoreline fish | 5 | 4 | 3 | 2 | 1 | <input type="checkbox"/> |
| Access shoreline | 5 | 4 | 3 | 2 | 1 | <input type="checkbox"/> |
| Shoreline scenic quality | 5 | 4 | 3 | 2 | 1 | <input type="checkbox"/> |
| Other (specify below) | 5 | 4 | 3 | 2 | 1 | <input checked="" type="checkbox"/> |

Other: _____

15. Please share any additional thoughts or comments you have regarding recreation on the Gile Flowage:

none

Thank you for completing the Recreation Survey!

ON-SITE/IN-PERSON RECREATION INTERVIEW

Northern States Power Company – Wisconsin (NSPW or Applicant), d/b/a Xcel Energy, is in the process of applying for an original license from the Federal Energy Regulatory Commission (FERC) to operate and maintain the existing Gile Flowage Storage Project (Gile Flowage or Project). The Project is owned, operated, and maintained by NSPW. The purpose of the Project is to provide water for downstream power generation at NSPW's Saxon Falls (FERC No. 2610) and Superior Falls (FERC No. 2587) hydroelectric projects. To obtain a license for the Gile Flowage, NSPW must submit a final license application to FERC no later than August 18, 2023. As part of the licensing process, NSPW is conducting several environmental studies which will enable FERC to prepare an environmental report. The purpose of this survey is to collect information about recreational use and visitors' experiences at public recreation facilities around the Gile Flowage.

| Interview Location |
|---|
| <input type="checkbox"/> Gile Park |
| <input type="checkbox"/> Town of Pence Landing |
| <input checked="" type="checkbox"/> Sucker Hole Landing |
| <input type="checkbox"/> County Highway C Landing |
| <input type="checkbox"/> Island |

| | |
|------------------------|-----------------|
| Total Number in Group: | 1 |
| Home Zip Code: | 54534 |
| Interviewer: | Joshua Albackle |
| Date: | 5-20-2022 |
| Time: | 12:05 |

RECREATION INTERVIEW QUESTIONS

1. Regarding the Gile Flowage area, do you consider yourself: (Please select only one)

- Regular visitor (3 or more times per year)
- Occasional visitor (1-2 times per year)
- Infrequent visitor (Less than 1 time per year)
- This is my first visit

2. When did you arrive on this trip to the Gile Flowage area?

Arrive Date: 5-20-2022

Arrive Time: 12 noon am/pm

3. When do you expect to leave the Gile Flowage area?

Departure Date: 5-20-2022

Departure Time: 12:10 pm am/pm

4. About how many miles did you travel to get to the Gile Flowage area?

1 miles

5/20/22 1205

5. During the last 12 months (including this trip), which month(s) did you visit the Gile Flowage area?
(Check all that apply)

Jan Feb Mar Apr May Jun Jul Aug Sep Oct Nov Dec *All*

6. Which of the following recreation areas did you visit for recreation during the past 12 months?
(Check all that apply)

- Gile Park
- Town of Pence Landing
- Sucker Hole Landing
- County Highway C Landing
- Reservoir Island (identify island location on map)
- Other (please list below)
- None of the above

7. Are you staying overnight in the Gile Flowage area (not including your own home) on this trip?

Yes No

8. If you answered yes to 7, at what type of accommodations will you be staying?
(Please select only one)

- RV/Auto/Tent Campground
- Motel/Hotel
- Bed and Breakfast
- Vacation or Rental Home
- Other (please list below)

9. Which of the following best describes your group during this trip?
(Please select only one)

- Individual
- Adult group (over 21)
- Youth group (under 21)
- Family (with children)
- Mixed Group (various groups and ages)

10. On this trip to the Gile Flowage area, what activities have you or do you expect to participate in?
(Please select all that apply)

- | | | |
|--|--|--|
| <input type="checkbox"/> Bank fishing | <input type="checkbox"/> Picnicking | <input type="checkbox"/> Rafting/Tubing |
| <input type="checkbox"/> Boat fishing | <input type="checkbox"/> Swimming | <input checked="" type="checkbox"/> Wildlife viewing |
| <input type="checkbox"/> Pleasure boating | <input checked="" type="checkbox"/> Sight-seeing | <input type="checkbox"/> Other (please describe below) |
| <input type="checkbox"/> Personal watercraft | <input type="checkbox"/> Hunting | |

5/20/22 1205

On any trip to the Gile Flowage in the last year, which of the following activities have you participated?
 (Please select all that apply)

| | | |
|---|--|--|
| <input type="checkbox"/> Bank fishing | <input type="checkbox"/> Picnicking | <input type="checkbox"/> Rafting/Tubing |
| <input type="checkbox"/> Boat fishing | <input type="checkbox"/> Swimming | <input checked="" type="checkbox"/> Wildlife viewing |
| <input type="checkbox"/> Pleasure boating | <input checked="" type="checkbox"/> Sight-seeing | <input type="checkbox"/> Other (please describe below) |
| <input checked="" type="checkbox"/> Personal watercraft | <input type="checkbox"/> Hunting | |

11. Of the activities you selected in 10 above, what is the primary activity you participated in or expect to participate in on *this* visit? (Please write answer below)

Primary activity Personal watercraft

12. For the primary activity you participated in, please rate the following categories:

| Category | Totally Acceptable | Acceptable | Neutral | Unacceptable | Totally Unacceptable |
|--------------------|--------------------|------------|---------|--------------|----------------------|
| Safety | 5 | 4 | 3 | 2 | 1 |
| Enjoyment | 5 | 4 | 3 | 2 | 1 |
| Crowding | 5 | 4 | 3 | 2 | 1 |
| Overall Experience | 5 | 4 | 3 | 2 | 1 |
| Amenity Condition | 5 | 4 | 3 | 2 | 1 |

If you rated one of the categories above as "unacceptable" or "totally unacceptable", please indicate what could be done to improve the category to "acceptable." (Please write answer below)

13. Please rate all Gile Flowage area recreational activities you participated in today or in the past.

Rating scale is the same as used in 12 above:

- 5 - Totally Acceptable
- 4 - Acceptable
- 3 - Neutral
- 2 - Unacceptable
- 1 - Totally Unacceptable

| Recreation Activity | Gile Park | Town of Pence Landing | Sucker Hole Landing | Highway C Landing | Reservoir Islands |
|---------------------|-----------|-----------------------|---------------------|-------------------|-------------------|
| Bank fishing | | X | X | | |
| Boat fishing | | | | | |
| Pleasure boating | | | | | |

5/20/22 1205

| | | | | | |
|---------------------|--|---|---|--|--|
| Personal watercraft | | 5 | 5 | | |
| Picnicking | | | | | |
| Swimming | | | | | |
| Sight-seeing | | | | | |
| Hunting | | | | | |
| Rafting/Tubing | | | | | |
| Wildlife viewing | | 5 | 5 | | |
| Other | | | | | |

14. Please indicate if low water levels were a problem for any of the following activities at the recreation area(s) you are visiting today:

Circle one number for each:

| Ability to: | No Problem | Small Problem | Neutral | Moderate Problem | Large Problem | No Opinion or N/A |
|--------------------------|------------|---------------|---------|------------------|---------------|-------------------------------------|
| Swim safely | 5 | 4 | 3 | 2 | 1 | <input checked="" type="checkbox"/> |
| Launch/take out boat | 5 | 4 | 3 | 2 | 1 | <input checked="" type="checkbox"/> |
| Boat safely | 5 | 4 | 3 | 2 | 1 | <input checked="" type="checkbox"/> |
| Use docks | 5 | 4 | 3 | 2 | 1 | <input checked="" type="checkbox"/> |
| Shoreline fish | 5 | 4 | 3 | 2 | 1 | <input checked="" type="checkbox"/> |
| Access shoreline | 5 | 4 | 3 | 2 | 1 | <input type="checkbox"/> |
| Shoreline scenic quality | 5 | 4 | 3 | 2 | 1 | <input type="checkbox"/> |
| Other (specify below) | 5 | 4 | 3 | 2 | 1 | <input type="checkbox"/> |

Other: _____

15. Please share any additional thoughts or comments you have regarding recreation on the Gile Flowage:

would like partapatty
 when the water level is too low
 its difficult to boat in

Thank you for completing the Recreation Survey!

ON-SITE/IN-PERSON RECREATION INTERVIEW

Northern States Power Company – Wisconsin (NSPW or Applicant), d/b/a Xcel Energy, is in the process of applying for an original license from the Federal Energy Regulatory Commission (FERC) to operate and maintain the existing Gile Flowage Storage Project (Gile Flowage or Project). The Project is owned, operated, and maintained by NSPW. The purpose of the Project is to provide water for downstream power generation at NSPW's Saxon Falls (FERC No. 2610) and Superior Falls (FERC No. 2587) hydroelectric projects. To obtain a license for the Gile Flowage, NSPW must submit a final license application to FERC no later than August 18, 2023. As part of the licensing process, NSPW is conducting several environmental studies which will enable FERC to prepare an environmental report. The purpose of this survey is to collect information about recreational use and visitors' experiences at public recreation facilities around the Gile Flowage.

| |
|---|
| Interview Location |
| <input type="checkbox"/> Gile Park |
| <input type="checkbox"/> Town of Pence Landing |
| <input checked="" type="checkbox"/> Sucker Hole Landing |
| <input type="checkbox"/> County Highway C Landing |
| <input type="checkbox"/> Island |

| | |
|-------------------------------|-----------------|
| Total Number in Group: | 1 |
| Home Zip Code: | 54534 |
| Interviewer: | Joshua Arbuckle |
| Date: | 5-20-22 |
| Time: | 1:10 pm |

RECREATION INTERVIEW QUESTIONS

1. Regarding the Gile Flowage area, do you consider yourself: (Please select only one)

- Regular visitor (3 or more times per year)
- Occasional visitor (1-2 times per year)
- Infrequent visitor (Less than 1 time per year)
- This is my first visit

2. When did you arrive on this trip to the Gile Flowage area?

Arrive Date: 5-20-22
 Arrive Time: 1:05 pm am/pm

3. When do you expect to leave the Gile Flowage area?

Departure Date: 5-20-22
 Departure Time: 1:15 pm am/pm

4. About how many miles did you travel to get to the Gile Flowage area?

7 miles

05/20/22 0110 PM

5. During the last 12 months (including this trip), which month(s) did you visit the Gile Flowage area?

(Check all that apply)

Jan Feb Mar Apr May Jun Jul Aug Sep Oct Nov Dec

6. Which of the following recreation areas did you visit for recreation during the past 12 months?

(Check all that apply)

- Gile Park
- Town of Pence Landing
- Sucker Hole Landing
- County Highway C Landing
- Reservoir Island (identify island location on map)
- Other (please list below)
- None of the above

7. Are you staying overnight in the Gile Flowage area (not including your own home) on this trip?

Yes No

8. If you answered yes to 7, at what type of accommodations will you be staying?

(Please select only one)

- RV/Auto/Tent Campground
- Motel/Hotel
- Bed and Breakfast
- Vacation or Rental Home
- Other (please list below)

9. Which of the following best describes your group during this trip?

(Please select only one)

- Individual
- Adult group (over 21)
- Youth group (under 21)
- Family (with children)
- Mixed Group (various groups and ages)

10. On this trip to the Gile Flowage area, what activities have you or do you expect to participate in?

(Please select all that apply)

- | | | |
|--|--|--|
| <input checked="" type="checkbox"/> Bank fishing | <input type="checkbox"/> Picnicking | <input type="checkbox"/> Rafting/Tubing |
| <input type="checkbox"/> Boat fishing | <input checked="" type="checkbox"/> Swimming | <input checked="" type="checkbox"/> Wildlife viewing |
| <input type="checkbox"/> Pleasure boating | <input checked="" type="checkbox"/> Sight-seeing | <input type="checkbox"/> Other (please describe below) |
| <input type="checkbox"/> Personal watercraft | <input type="checkbox"/> Hunting | |

05/20/22 0110 PM

On any trip to the Gile Flowage in the last year, which of the following activities have you participated?
 (Please select all that apply)

| | | |
|--|--|--|
| <input checked="" type="checkbox"/> Bank fishing | <input type="checkbox"/> Picnicking | <input type="checkbox"/> Rafting/Tubing |
| <input type="checkbox"/> Boat fishing | <input checked="" type="checkbox"/> Swimming | <input type="checkbox"/> Wildlife viewing |
| <input type="checkbox"/> Pleasure boating | <input checked="" type="checkbox"/> Sight-seeing | <input type="checkbox"/> Other (please describe below) |
| <input type="checkbox"/> Personal watercraft | <input type="checkbox"/> Hunting | |

11. Of the activities you selected in 10 above, what is the primary activity you participated in or expect to participate in on *this* visit? (Please write answer below)

Primary activity Bank fishing

12. For the primary activity you participated in, please rate the following categories:

| Category | Totally Acceptable | Acceptable | Neutral | Unacceptable | Totally Unacceptable |
|--------------------|--------------------|------------|---------|--------------|----------------------|
| Safety | 5 | 4 | 3 | 2 | 1 |
| Enjoyment | 5 | 4 | 3 | 2 | 1 |
| Crowding | 5 | 4 | 3 | 2 | 1 |
| Overall Experience | 5 | 4 | 3 | 2 | 1 |
| Amenity Condition | 5 | 4 | 3 | 2 | 1 |

If you rated one of the categories above as "unacceptable" or "totally unacceptable", please indicate what could be done to improve the category to "acceptable." (Please write answer below)

13. Please rate all Gile Flowage area recreational activities you participated in today or in the past.

Rating scale is the same as used in 12 above:

- 5 - Totally Acceptable
- 4 - Acceptable
- 3 - Neutral
- 2 - Unacceptable
- 1 - Totally Unacceptable

| Recreation Activity | Gile Park | Town of Pence Landing | Sucker Hole Landing | Highway C Landing | Reservoir Islands |
|---------------------|-----------|-----------------------|---------------------|-------------------|-------------------|
| Bank fishing | 4 | 5 | 3 | X | X |
| Boat fishing | | | | X | X |
| Pleasure boating | | | | | |

05/20/22 6:10 PM

| | | | | | |
|---------------------|---|---|---|--|--|
| Personal watercraft | | | | | |
| Picnicking | | | | | |
| Swimming | 4 | 4 | 4 | | |
| Sight-seeing | 3 | 4 | 3 | | |
| Hunting | | | | | |
| Rafting/Tubing | | | | | |
| Wildlife viewing | 2 | 3 | 3 | | |
| Other | | | | | |

14. Please indicate if low water levels were a problem for any of the following activities at the recreation area(s) you are visiting today:

Circle one number for each:

| Ability to: | No Problem | Small Problem | Neutral | Moderate Problem | Large Problem | No Opinion or N/A |
|--------------------------|------------|---------------|---------|------------------|---------------|-------------------------------------|
| Swim safely | 5 | 4 | 3 | 2 | 1 | <input type="checkbox"/> |
| Launch/take out boat | 5 | 4 | 3 | 2 | 1 | <input checked="" type="checkbox"/> |
| Boat safely | 5 | 4 | 3 | 2 | 1 | <input checked="" type="checkbox"/> |
| Use docks | 5 | 4 | 3 | 2 | 1 | <input checked="" type="checkbox"/> |
| Shoreline fish | 5 | 4 | 3 | 2 | 1 | <input type="checkbox"/> |
| Access shoreline | 5 | 4 | 3 | 2 | 1 | <input type="checkbox"/> |
| Shoreline scenic quality | 5 | 4 | 3 | 2 | 1 | <input type="checkbox"/> |
| Other (specify below) | 5 | 4 | 3 | 2 | 1 | <input checked="" type="checkbox"/> |

Other: _____

15. Please share any additional thoughts or comments you have regarding recreation on the Gile Flowage:

(This section contains a large handwritten 'X' over the response lines.)

Thank you for completing the Recreation Survey!

ON-SITE/IN-PERSON RECREATION INTERVIEW

Northern States Power Company – Wisconsin (NSPW or Applicant), d/b/a Xcel Energy, is in the process of applying for an original license from the Federal Energy Regulatory Commission (FERC) to operate and maintain the existing Gile Flowage Storage Project (Gile Flowage or Project). The Project is owned, operated, and maintained by NSPW. The purpose of the Project is to provide water for downstream power generation at NSPW's Saxon Falls (FERC No. 2610) and Superior Falls (FERC No. 2587) hydroelectric projects. To obtain a license for the Gile Flowage, NSPW must submit a final license application to FERC no later than August 18, 2023. As part of the licensing process, NSPW is conducting several environmental studies which will enable FERC to prepare an environmental report. The purpose of this survey is to collect information about recreational use and visitors' experiences at public recreation facilities around the Gile Flowage.

| Interview Location |
|--|
| <input type="checkbox"/> Gile Park |
| <input type="checkbox"/> Town of Pence Landing |
| <input type="checkbox"/> Sucker Hole Landing |
| <input checked="" type="checkbox"/> County Highway C Landing |
| <input type="checkbox"/> Island |

| | |
|------------------------|-----------------|
| Total Number in Group: | 1 |
| Home Zip Code: | 54455 |
| Interviewer: | Joshua Arbuckle |
| Date: | 5-20-2022 |
| Time: | 4:09 pm |

RECREATION INTERVIEW QUESTIONS

1. Regarding the Gile Flowage area, do you consider yourself: (Please select only one)

- Regular visitor (3 or more times per year)
- Occasional visitor (1-2 times per year)
- Infrequent visitor (Less than 1 time per year)
- This is my first visit

2. When did you arrive on this trip to the Gile Flowage area?

Arrive Date: 5-20-2022

Arrive Time: 11:00 Am am/pm

3. When do you expect to leave the Gile Flowage area?

Departure Date: 5-20-2022

Departure Time: 4:15 pm am/pm

4. About how many miles did you travel to get to the Gile Flowage area?

9.5 miles

05/20/2022

0409 PM

5. During the last 12 months (including this trip), which month(s) did you visit the Gile Flowage area?

(Check all that apply)

Jan Feb Mar Apr May Jun Jul Aug Sep Oct Nov Dec

6. Which of the following recreation areas did you visit for recreation during the past 12 months?

(Check all that apply)

- Gile Park
- Reservoir Island (identify island location on map)
- Town of Pence Landing
- Other (please list below)
- Sucker Hole Landing
- None of the above
- County Highway C Landing

7. Are you staying overnight in the Gile Flowage area (not including your own home) on this trip?

Yes No

8. If you answered yes to 7, at what type of accommodations will you be staying?

(Please select only one)

- RV/Auto/Tent Campground
- Motel/Hotel
- Other (please list below)
- Bed and Breakfast
- Vacation or Rental Home

9. Which of the following best describes your group during this trip?

(Please select only one)

- Individual
- Adult group (over 21)
- Youth group (under 21)
- Family (with children)
- Mixed Group (various groups and ages)

10. On this trip to the Gile Flowage area, what activities have you or do you expect to participate in?

(Please select all that apply)

- | | | |
|--|---------------------------------------|--|
| <input type="checkbox"/> Bank fishing | <input type="checkbox"/> Picnicking | <input type="checkbox"/> Rafting/Tubing |
| <input checked="" type="checkbox"/> Boat fishing | <input type="checkbox"/> Swimming | <input type="checkbox"/> Wildlife viewing |
| <input type="checkbox"/> Pleasure boating | <input type="checkbox"/> Sight-seeing | <input type="checkbox"/> Other (please describe below) |
| <input type="checkbox"/> Personal watercraft | <input type="checkbox"/> Hunting | |

05/20/2022

0409 PM

On any trip to the Gile Flowage in the last year, which of the following activities have you participated?
 (Please select all that apply)

| | | |
|--|---------------------------------------|--|
| <input type="checkbox"/> Bank fishing | <input type="checkbox"/> Picnicking | <input type="checkbox"/> Rafting/Tubing |
| <input checked="" type="checkbox"/> Boat fishing | <input type="checkbox"/> Swimming | <input type="checkbox"/> Wildlife viewing |
| <input type="checkbox"/> Pleasure boating | <input type="checkbox"/> Sight-seeing | <input type="checkbox"/> Other (please describe below) |
| <input type="checkbox"/> Personal watercraft | <input type="checkbox"/> Hunting | |

11. Of the activities you selected in 10 above, what is the primary activity you participated in or expect to participate in on *this* visit? (Please write answer below)

Primary activity Boat fishing

12. For the primary activity you participated in, please rate the following categories:

| Category | Totally Acceptable | Acceptable | Neutral | Unacceptable | Totally Unacceptable |
|--------------------|--------------------|------------|---------|--------------|----------------------|
| Safety | 5 | 4 | 3 | 2 | 1 |
| Enjoyment | 5 | 4 | 3 | 2 | 1 |
| Crowding | 5 | 4 | 3 | 2 | 1 |
| Overall Experience | 5 | 4 | 3 | 2 | 1 |
| Amenity Condition | 5 | 4 | 3 | 2 | 1 |

If you rated one of the categories above as "unacceptable" or "totally unacceptable", please indicate what could be done to improve the category to "acceptable." (Please write answer below)

13. Please rate all Gile Flowage area recreational activities you participated in today or in the past.

Rating scale is the same as used in 12 above:

- 5 - Totally Acceptable
- 4 - Acceptable
- 3 - Neutral
- 2 - Unacceptable
- 1 - Totally Unacceptable

| Recreation Activity | Gile Park | Town of Pence Landing | Sucker Hole Landing | Highway C Landing | Reservoir Islands |
|---------------------|-----------|-----------------------|---------------------|-------------------|-------------------|
| Bank fishing | | | | | |
| Boat fishing | | | | 4 | |
| Pleasure boating | | | | | |

05/20/2022 0409 PM

| | | | | | |
|---------------------|--|--|--|--|--|
| Personal watercraft | | | | | |
| Picnicking | | | | | |
| Swimming | | | | | |
| Sight-seeing | | | | | |
| Hunting | | | | | |
| Rafting/Tubing | | | | | |
| Wildlife viewing | | | | | |
| Other | | | | | |

14. Please indicate if low water levels were a problem for any of the following activities at the recreation area(s) you are visiting today:

Circle one number for each:

| Ability to: | No Problem | Small Problem | Neutral | Moderate Problem | Large Problem | No Opinion or N/A |
|--------------------------|------------|---------------|---------|------------------|---------------|-------------------------------------|
| Swim safely | 5 | 4 | 3 | 2 | 1 | <input checked="" type="checkbox"/> |
| Launch/take out boat | 5 | 4 | 3 | 2 | ① | <input type="checkbox"/> |
| Boat safely | ⑤ | 4 | 3 | 2 | 1 | <input type="checkbox"/> |
| Use docks | 5 | 4 | 3 | 2 | ① | <input type="checkbox"/> |
| Shoreline fish | 5 | 4 | 3 | 2 | 1 | <input checked="" type="checkbox"/> |
| Access shoreline | ⑤ | 4 | 3 | 2 | 1 | <input type="checkbox"/> |
| Shoreline scenic quality | ⑤ | 4 | 3 | 2 | 1 | <input type="checkbox"/> |
| Other (specify below) | 5 | 4 | 3 | 2 | 1 | <input type="checkbox"/> |

Other: Ramp IN is Too narrow

15. Please share any additional thoughts or comments you have regarding recreation on the Gile Flowage:

fix your Dock PLEASE and Ramp

Thank you for completing the Recreation Survey!

ON-SITE/IN-PERSON RECREATION INTERVIEW

Northern States Power Company – Wisconsin (NSPW or Applicant), d/b/a Xcel Energy, is in the process of applying for an original license from the Federal Energy Regulatory Commission (FERC) to operate and maintain the existing Gile Flowage Storage Project (Gile Flowage or Project). The Project is owned, operated, and maintained by NSPW. The purpose of the Project is to provide water for downstream power generation at NSPW's Saxon Falls (FERC No. 2610) and Superior Falls (FERC No. 2587) hydroelectric projects. To obtain a license for the Gile Flowage, NSPW must submit a final license application to FERC no later than August 18, 2023. As part of the licensing process, NSPW is conducting several environmental studies which will enable FERC to prepare an environmental report. The purpose of this survey is to collect information about recreational use and visitors' experiences at public recreation facilities around the Gile Flowage.

| Interview Location |
|--|
| <input type="checkbox"/> Gile Park |
| <input type="checkbox"/> Town of Pence Landing |
| <input type="checkbox"/> Sucker Hole Landing |
| <input checked="" type="checkbox"/> County Highway C Landing |
| <input type="checkbox"/> Island |

| | |
|------------------------|-----------------|
| Total Number in Group: | 1 |
| Home Zip Code: | 54610 |
| Interviewer: | Joshua Arbuckle |
| Date: | 5-20-20 |
| Time: | 4:15 pm |

RECREATION INTERVIEW QUESTIONS

1. Regarding the Gile Flowage area, do you consider yourself: (Please select only one)

- Regular visitor (3 or more times per year)
- Occasional visitor (1-2 times per year)
- Infrequent visitor (Less than 1 time per year)
- This is my first visit

2. When did you arrive on this trip to the Gile Flowage area?

Arrive Date: 5-20-22
 Arrive Time: 4:15 pm am/pm

3. When do you expect to leave the Gile Flowage area?

Departure Date: 5-20-22
 Departure Time: 8 pm am/pm

4. About how many miles did you travel to get to the Gile Flowage area?

10 miles

05/20/2022 04:15PM

5. During the last 12 months (including this trip), which month(s) did you visit the Gile Flowage area?
(Check all that apply)

Jan Feb Mar Apr May Jun Jul Aug Sep Oct Nov Dec

6. Which of the following recreation areas did you visit for recreation during the past 12 months?
(Check all that apply)

- Gile Park
- Town of Pence Landing
- Sucker Hole Landing
- County Highway C Landing
- Reservoir Island (identify island location on map)
- Other (please list below)
- None of the above

7. Are you staying overnight in the Gile Flowage area (not including your own home) on this trip?

Yes No

8. If you answered yes to 7, at what type of accommodations will you be staying?
(Please select only one)

- RV/Auto/Tent Campground
- Motel/Hotel
- Bed and Breakfast
- Vacation or Rental Home
- Other (please list below)

9. Which of the following best describes your group during this trip?
(Please select only one)

- Individual
- Adult group (over 21)
- Youth group (under 21)
- Family (with children)
- Mixed Group (various groups and ages)

10. On this trip to the Gile Flowage area, what activities have you or do you expect to participate in?
(Please select all that apply)

- | | | |
|--|---|--|
| <input checked="" type="checkbox"/> Bank fishing | <input type="checkbox"/> Picnicking | <input type="checkbox"/> Rafting/Tubing |
| <input checked="" type="checkbox"/> Boat fishing | <input type="checkbox"/> Swimming | <input type="checkbox"/> Wildlife viewing |
| <input type="checkbox"/> Pleasure boating | <input type="checkbox"/> Sight-seeing | <input type="checkbox"/> Other (please describe below) |
| <input type="checkbox"/> Personal watercraft | <input checked="" type="checkbox"/> Hunting | |

05/20/2022 0415 PM

On any trip to the Gile Flowage in the last year, which of the following activities have you participated?
 (Please select all that apply)

| | | |
|--|---|--|
| <input checked="" type="checkbox"/> Bank fishing | <input type="checkbox"/> Picnicking | <input type="checkbox"/> Rafting/Tubing |
| <input checked="" type="checkbox"/> Boat fishing | <input type="checkbox"/> Swimming | <input type="checkbox"/> Wildlife viewing |
| <input type="checkbox"/> Pleasure boating | <input type="checkbox"/> Sight-seeing | <input type="checkbox"/> Other (please describe below) |
| <input type="checkbox"/> Personal watercraft | <input checked="" type="checkbox"/> Hunting | |

11. Of the activities you selected in 10 above, what is the primary activity you participated in or expect to participate in on *this* visit? (Please write answer below)

Primary activity Boat fishing

12. For the primary activity you participated in, please rate the following categories:

| Category | Totally Acceptable | Acceptable | Neutral | Unacceptable | Totally Unacceptable |
|--------------------|--------------------|------------|---------|--------------|----------------------|
| Safety | 5 | 4 | 3 | 2 | 1 |
| Enjoyment | 5 | 4 | 3 | 2 | 1 |
| Crowding | 5 | 4 | 3 | 2 | 1 |
| Overall Experience | 5 | 4 | 3 | 2 | 1 |
| Amenity Condition | 5 | 4 | 3 | 2 | 1 |

If you rated one of the categories above as "unacceptable" or "totally unacceptable", please indicate what could be done to improve the category to "acceptable." (Please write answer below)

13. Please rate all Gile Flowage area recreational activities you participated in today or in the past.

Rating scale is the same as used in 12 above:

- 5 - Totally Acceptable
- 4 - Acceptable
- 3 - Neutral
- 2 - Unacceptable
- 1 - Totally Unacceptable

| Recreation Activity | Gile Park | Town of Pence Landing | Sucker Hole Landing | Highway C Landing | Reservoir Islands |
|---------------------|-----------|-----------------------|---------------------|-------------------|-------------------|
| Bank fishing | 5 | 5 | 5 | 5 | 5 |
| Boat fishing | 5 | 5 | 5 | 5 | X |
| Pleasure boating | | | | | |

05/20/2022 0415PM

| | | | | | |
|---------------------|---|---|---|---|---|
| Personal watercraft | | | | | |
| Picnicking | | | | | |
| Swimming | | | | | |
| Sight-seeing | | | | | |
| Hunting | 3 | X | X | X | X |
| Rafting/Tubing | | | | | |
| Wildlife viewing | | | | | |
| Other | | | | | |

14. Please indicate if low water levels were a problem for any of the following activities at the recreation area(s) you are visiting today:

Circle one number for each:

| Ability to: | No Problem | Small Problem | Neutral | Moderate Problem | Large Problem | No Opinion or N/A |
|--------------------------|------------|---------------|---------|------------------|---------------|-------------------------------------|
| Swim safely | 5 | 4 | 3 | 2 | 1 | <input checked="" type="checkbox"/> |
| Launch/take out boat | (5) | 4 | 3 | 2 | 1 | <input type="checkbox"/> |
| Boat safely | (5) | 4 | 3 | 2 | 1 | <input type="checkbox"/> |
| Use docks | (5) | 4 | 3 | 2 | 1 | <input type="checkbox"/> |
| Shoreline fish | (5) | 4 | 3 | 2 | 1 | <input type="checkbox"/> |
| Access shoreline | (5) | 4 | 3 | 2 | 1 | <input type="checkbox"/> |
| Shoreline scenic quality | (5) | 4 | 3 | 2 | 1 | <input type="checkbox"/> |
| Other (specify below) | 5 | 4 | 3 | 2 | 1 | <input checked="" type="checkbox"/> |

Other: _____

15. Please share any additional thoughts or comments you have regarding recreation on the Gile Flowage:

Thank you for completing the Recreation Survey!

ON-SITE/IN-PERSON RECREATION INTERVIEW

Northern States Power Company – Wisconsin (NSPW or Applicant), d/b/a Xcel Energy, is in the process of applying for an original license from the Federal Energy Regulatory Commission (FERC) to operate and maintain the existing Gile Flowage Storage Project (Gile Flowage or Project). The Project is owned, operated, and maintained by NSPW. The purpose of the Project is to provide water for downstream power generation at NSPW's Saxon Falls (FERC No. 2610) and Superior Falls (FERC No. 2587) hydroelectric projects. To obtain a license for the Gile Flowage, NSPW must submit a final license application to FERC no later than August 18, 2023. As part of the licensing process, NSPW is conducting several environmental studies which will enable FERC to prepare an environmental report. The purpose of this survey is to collect information about recreational use and visitors' experiences at public recreation facilities around the Gile Flowage.

| |
|--|
| Interview Location |
| <input type="checkbox"/> Gile Park |
| <input type="checkbox"/> Town of Pence Landing |
| <input type="checkbox"/> Sucker Hole Landing |
| <input checked="" type="checkbox"/> County Highway C Landing |
| <input type="checkbox"/> Island |

| | |
|-------------------------------|-----------------|
| Total Number in Group: | 2 |
| Home Zip Code: | 53081 |
| Interviewer: | Joshua Albuakle |
| Date: | 5-20-2022 |
| Time: | 4:30 pm |

RECREATION INTERVIEW QUESTIONS

1. Regarding the Gile Flowage area, do you consider yourself: (Please select only one)

- Regular visitor (3 or more times per year)
- Occasional visitor (1-2 times per year)
- Infrequent visitor (Less than 1 time per year)
- This is my first visit

2. When did you arrive on this trip to the Gile Flowage area?

Arrive Date: 5-20-2022
 Arrive Time: 11:30 AM am/pm

3. When do you expect to leave the Gile Flowage area?

Departure Date: 5-20-2022
 Departure Time: 4:30 PM am/pm

4. About how many miles did you travel to get to the Gile Flowage area?

20 miles

05/20/22

04:30 AM

5. During the last 12 months (including this trip), which month(s) did you visit the Gile Flowage area?
(Check all that apply)

Jan Feb Mar Apr May Jun Jul Aug Sep Oct Nov Dec

6. Which of the following recreation areas did you visit for recreation during the past 12 months?
(Check all that apply)

- Gile Park Reservoir Island (identify island location on map)
 Town of Pence Landing Other (please list below)
 Sucker Hole Landing None of the above
 County Highway C Landing _____

7. Are you staying overnight in the Gile Flowage area (not including your own home) on this trip?

Yes No

8. If you answered yes to 7, at what type of accommodations will you be staying?
(Please select only one)

- RV/Auto/Tent Campground Other (please list below)
 Motel/Hotel _____
 Bed and Breakfast _____
 Vacation or Rental Home _____

9. Which of the following best describes your group during this trip?
(Please select only one)

- Individual
 Adult group (over 21)
 Youth group (under 21)
 Family (with children)
 Mixed Group (various groups and ages)

10. On this trip to the Gile Flowage area, what activities have you or do you expect to participate in?
(Please select all that apply)

- | | | |
|--|---------------------------------------|--|
| <input type="checkbox"/> Bank fishing | <input type="checkbox"/> Picnicking | <input type="checkbox"/> Rafting/Tubing |
| <input checked="" type="checkbox"/> Boat fishing | <input type="checkbox"/> Swimming | <input type="checkbox"/> Wildlife viewing |
| <input type="checkbox"/> Pleasure boating | <input type="checkbox"/> Sight-seeing | <input type="checkbox"/> Other (please describe below) |
| <input type="checkbox"/> Personal watercraft | <input type="checkbox"/> Hunting | |

05/30/22 0430PM

On any trip to the Gile Flowage in the last year, which of the following activities have you participated?
 (Please select all that apply)

| | | |
|--|---------------------------------------|--|
| <input type="checkbox"/> Bank fishing | <input type="checkbox"/> Picnicking | <input type="checkbox"/> Rafting/Tubing |
| <input checked="" type="checkbox"/> Boat fishing | <input type="checkbox"/> Swimming | <input type="checkbox"/> Wildlife viewing |
| <input type="checkbox"/> Pleasure boating | <input type="checkbox"/> Sight-seeing | <input type="checkbox"/> Other (please describe below) |
| <input type="checkbox"/> Personal watercraft | <input type="checkbox"/> Hunting | |

11. Of the activities you selected in 10 above, what is the primary activity you participated in or expect to participate in on *this* visit? (Please write answer below)

Primary activity Boat fishing

12. For the primary activity you participated in, please rate the following categories:

| Category | Totally Acceptable | Acceptable | Neutral | Unacceptable | Totally Unacceptable |
|--------------------|--------------------|------------|---------|--------------|----------------------|
| Safety | 5 | 4 | 3 | 2 | 1 |
| Enjoyment | 5 | 4 | 3 | 2 | 1 |
| Crowding | 5 | 4 | 3 | 2 | 1 |
| Overall Experience | 5 | 4 | 3 | 2 | 1 |
| Amenity Condition | 5 | 4 | 3 | 2 | 1 |

If you rated one of the categories above as "unacceptable" or "totally unacceptable", please indicate what could be done to improve the category to "acceptable." (Please write answer below)

13. Please rate all Gile Flowage area recreational activities you participated in today or in the past.

Rating scale is the same as used in 12 above:

- 5 - Totally Acceptable
- 4 - Acceptable
- 3 - Neutral
- 2 - Unacceptable
- 1 - Totally Unacceptable

| Recreation Activity | Gile Park | Town of Pence Landing | Sucker Hole Landing | Highway C Landing | Reservoir Islands |
|---------------------|-----------|-----------------------|---------------------|-------------------|-------------------|
| Bank fishing | | | | | |
| Boat fishing | | | 3 | 4 | |
| Pleasure boating | | | | | |

05/20/22 0430PM

| | | | | | |
|---------------------|--|--|--|--|--|
| Personal watercraft | | | | | |
| Picnicking | | | | | |
| Swimming | | | | | |
| Sight-seeing | | | | | |
| Hunting | | | | | |
| Rafting/Tubing | | | | | |
| Wildlife viewing | | | | | |
| Other | | | | | |

14. Please indicate if low water levels were a problem for any of the following activities at the recreation area(s) you are visiting today:

Circle one number for each:

| Ability to: | No Problem | Small Problem | Neutral | Moderate Problem | Large Problem | No Opinion or N/A |
|--------------------------|------------|---------------|---------|------------------|---------------|-------------------------------------|
| Swim safely | 5 | 4 | 3 | 2 | 1 | <input checked="" type="checkbox"/> |
| Launch/take out boat | 5 | 4 | 3 | 2 | 1 | <input type="checkbox"/> |
| Boat safely | 5 | 4 | 3 | 2 | 1 | <input type="checkbox"/> |
| Use docks | 5 | 4 | 3 | 2 | 1 | <input type="checkbox"/> |
| Shoreline fish | 5 | 4 | 3 | 2 | 1 | <input type="checkbox"/> |
| Access shoreline | 5 | 4 | 3 | 2 | 1 | <input type="checkbox"/> |
| Shoreline scenic quality | 5 | 4 | 3 | 2 | 1 | <input type="checkbox"/> |
| Other (specify below) | 5 | 4 | 3 | 2 | 1 | <input checked="" type="checkbox"/> |

Other: _____

15. Please share any additional thoughts or comments you have regarding recreation on the Gile Flowage:

needs garbage cans

Thank you for completing the Recreation Survey!



ON-SITE/IN-PERSON RECREATION INTERVIEW

Northern States Power Company – Wisconsin (NSPW or Applicant), d/b/a Xcel Energy, is in the process of applying for an original license from the Federal Energy Regulatory Commission (FERC) to operate and maintain the existing Gile Flowage Storage Project (Gile Flowage or Project). The Project is owned, operated, and maintained by NSPW. The purpose of the Project is to provide water for downstream power generation at NSPW's Saxon Falls (FERC No. 2610) and Superior Falls (FERC No. 2587) hydroelectric projects. To obtain a license for the Gile Flowage, NSPW must submit a final license application to FERC no later than August 18, 2023. As part of the licensing process, NSPW is conducting several environmental studies which will enable FERC to prepare an environmental report. The purpose of this survey is to collect information about recreational use and visitors' experiences at public recreation facilities around the Gile Flowage.

| Interview Location |
|--|
| <input type="checkbox"/> Gile Park |
| <input type="checkbox"/> Town of Pence Landing |
| <input type="checkbox"/> Sucker Hole Landing |
| <input checked="" type="checkbox"/> County Highway C Landing |
| <input type="checkbox"/> Island |

| | |
|------------------------|-----------------|
| Total Number in Group: | 2 |
| Home Zip Code: | 54452 |
| Interviewer: | Joshua Albuckle |
| Date: | 5-20-22 |
| Time: | 4:38 pm |

RECREATION INTERVIEW QUESTIONS

1. Regarding the Gile Flowage area, do you consider yourself: (Please select only one)

- Regular visitor (3 or more times per year)
- Occasional visitor (1-2 times per year)
- Infrequent visitor (Less than 1 time per year)
- This is my first visit

2. When did you arrive on this trip to the Gile Flowage area?

Arrive Date: 5-20-22
 Arrive Time: 3 pm am/pm

3. When do you expect to leave the Gile Flowage area?

Departure Date: 5-20-22
 Departure Time: 7 pm am/pm

4. About how many miles did you travel to get to the Gile Flowage area?

5 miles

05/20/2022 0438PM

5. During the last 12 months (including this trip), which month(s) did you visit the Gile Flowage area?

(Check all that apply)

Jan Feb Mar Apr May Jun Jul Aug Sep Oct Nov Dec

6. Which of the following recreation areas did you visit for recreation during the past 12 months?

(Check all that apply)

- Gile Park Reservoir Island (identify island location on map) *dam*
 Town of Pence Landing Other (please list below)
 Sucker Hole Landing None of the above
 County Highway C Landing _____

7. Are you staying overnight in the Gile Flowage area (not including your own home) on this trip?

Yes No

8. If you answered yes to 7, at what type of accommodations will you be staying?

(Please select only one)

- RV/Auto/Tent Campground Other (please list below)
 Motel/Hotel _____
 Bed and Breakfast _____
 Vacation or Rental Home _____

9. Which of the following best describes your group during this trip?

(Please select only one)

- Individual
 Adult group (over 21)
 Youth group (under 21)
 Family (with children)
 Mixed Group (various groups and ages)

10. On this trip to the Gile Flowage area, what activities have you or do you expect to participate in?

(Please select all that apply)

- | | | |
|--|--|--|
| <input checked="" type="checkbox"/> Bank fishing | <input type="checkbox"/> Picnicking | <input type="checkbox"/> Rafting/Tubing |
| <input checked="" type="checkbox"/> Boat fishing | <input type="checkbox"/> Swimming | <input checked="" type="checkbox"/> Wildlife viewing |
| <input type="checkbox"/> Pleasure boating | <input checked="" type="checkbox"/> Sight-seeing | <input type="checkbox"/> Other (please describe below) |
| <input type="checkbox"/> Personal watercraft | <input type="checkbox"/> Hunting | |

05/20/2022 0438PM

On any trip to the Gile Flowage in the last year, which of the following activities have you participated?
 (Please select all that apply)

| | | |
|--|--|--|
| <input checked="" type="checkbox"/> Bank fishing | <input type="checkbox"/> Picnicking | <input type="checkbox"/> Rafting/Tubing |
| <input checked="" type="checkbox"/> Boat fishing | <input type="checkbox"/> Swimming | <input checked="" type="checkbox"/> Wildlife viewing |
| <input type="checkbox"/> Pleasure boating | <input checked="" type="checkbox"/> Sight-seeing | <input type="checkbox"/> Other (please describe below) |
| <input type="checkbox"/> Personal watercraft | <input type="checkbox"/> Hunting | |

11. Of the activities you selected in 10 above, what is the primary activity you participated in or expect to participate in on *this* visit? (Please write answer below)

Primary activity Bank fishing

12. For the primary activity you participated in, please rate the following categories:

| Category | Totally Acceptable | Acceptable | Neutral | Unacceptable | Totally Unacceptable |
|--------------------|--------------------|------------|---------|--------------|----------------------|
| Safety | 5 | (4) | 3 | 2 | 1 |
| Enjoyment | (5) | 4 | 3 | 2 | 1 |
| Crowding | (5) | 4 | 3 | 2 | 1 |
| Overall Experience | 5 | (4) | 3 | 2 | 1 |
| Amenity Condition | (5) | 4 | 3 | 2 | 1 |

If you rated one of the categories above as "unacceptable" or "totally unacceptable", please indicate what could be done to improve the category to "acceptable." (Please write answer below)

13. Please rate all Gile Flowage area recreational activities you participated in today or in the past.

Rating scale is the same as used in 12 above:

- 5 - Totally Acceptable
- 4 - Acceptable
- 3 - Neutral
- 2 - Unacceptable
- 1 - Totally Unacceptable

| Recreation Activity | Gile Park | Town of Pence Landing | Sucker Hole Landing | Highway C Landing | Reservoir Islands |
|---------------------|-----------|-----------------------|---------------------|-------------------|-------------------|
| Bank fishing | 5 | 5 | 5 | 5 | 5 |
| Boat fishing | 5 | 5 | 5 | 5 | 5 |
| Pleasure boating | | | | | |

05/20/2022 0438PM

| | | | | | |
|---------------------|---|---|---|---|---|
| Personal watercraft | | | | | |
| Picnicking | | | | | |
| Swimming | | | | | |
| Sight-seeing | 5 | 5 | 5 | 5 | 5 |
| Hunting | | | | | |
| Rafting/Tubing | | | | | |
| Wildlife viewing | 4 | 3 | 4 | 4 | 4 |
| Other | | | | | |

14. Please indicate if low water levels were a problem for any of the following activities at the recreation area(s) you are visiting today:

Circle one number for each:

| Ability to: | No Problem | Small Problem | Neutral | Moderate Problem | Large Problem | No Opinion or N/A |
|--------------------------|------------|---------------|---------|------------------|---------------|-------------------------------------|
| Swim safely | 5 | 4 | 3 | 2 | 1 | <input checked="" type="checkbox"/> |
| Launch/take out boat | 5 | 4 | 3 | 2 | 1 | <input checked="" type="checkbox"/> |
| Boat safely | 5 | 4 | 3 | 2 | 1 | <input checked="" type="checkbox"/> |
| Use docks | 5 | 4 | 3 | 2 | 1 | <input checked="" type="checkbox"/> |
| Shoreline fish | 5 | 4 | 3 | 2 | 1 | <input type="checkbox"/> |
| Access shoreline | 5 | 4 | 3 | 2 | 1 | <input type="checkbox"/> |
| Shoreline scenic quality | 5 | 4 | 3 | 2 | 1 | <input type="checkbox"/> |
| Other (specify below) | 5 | 4 | 3 | 2 | 1 | <input checked="" type="checkbox"/> |

Other: _____

15. Please share any additional thoughts or comments you have regarding recreation on the Gile Flowage:

Thank you for completing the Recreation Survey!

ON-SITE/IN-PERSON RECREATION INTERVIEW

Northern States Power Company – Wisconsin (NSPW or Applicant), d/b/a Xcel Energy, is in the process of applying for an original license from the Federal Energy Regulatory Commission (FERC) to operate and maintain the existing Gile Flowage Storage Project (Gile Flowage or Project). The Project is owned, operated, and maintained by NSPW. The purpose of the Project is to provide water for downstream power generation at NSPW's Saxon Falls (FERC No. 2610) and Superior Falls (FERC No. 2587) hydroelectric projects. To obtain a license for the Gile Flowage, NSPW must submit a final license application to FERC no later than August 18, 2023. As part of the licensing process, NSPW is conducting several environmental studies which will enable FERC to prepare an environmental report. The purpose of this survey is to collect information about recreational use and visitors' experiences at public recreation facilities around the Gile Flowage.

| Interview Location |
|--|
| <input type="checkbox"/> Gile Park |
| <input type="checkbox"/> Town of Pence Landing |
| <input type="checkbox"/> Sucker Hole Landing |
| <input checked="" type="checkbox"/> County Highway C Landing |
| <input type="checkbox"/> Island |

| | |
|------------------------|-----------------|
| Total Number in Group: | 1 |
| Home Zip Code: | 54534 |
| Interviewer: | Joshua Arbuttle |
| Date: | 5-20-2022 |
| Time: | 5:08 |

RECREATION INTERVIEW QUESTIONS

1. Regarding the Gile Flowage area, do you consider yourself: (Please select only one)

- Regular visitor (3 or more times per year)
- Occasional visitor (1-2 times per year)
- Infrequent visitor (Less than 1 time per year)
- This is my first visit

2. When did you arrive on this trip to the Gile Flowage area?

Arrive Date: 5-20-2022

Arrive Time: 7:00 AM am/pm

3. When do you expect to leave the Gile Flowage area?

Departure Date: 5-20-2022

Departure Time: 5:30 PM am/pm

4. About how many miles did you travel to get to the Gile Flowage area?

1 miles

05/20/2022 0508

5. During the last 12 months (including this trip), which month(s) did you visit the Gile Flowage area?

(Check all that apply)

Jan Feb Mar Apr May Jun Jul Aug Sep Oct Nov Dec A//

6. Which of the following recreation areas did you visit for recreation during the past 12 months?

(Check all that apply)

- Gile Park
- Reservoir Island (identify island location on map)
- Town of Pence Landing
- Other (please list below)
- Sucker Hole Landing
- None of the above
- County Highway C Landing

7. Are you staying overnight in the Gile Flowage area (not including your own home) on this trip?

Yes No

8. If you answered yes to 7, at what type of accommodations will you be staying?

(Please select only one)

- RV/Auto/Tent Campground
- Motel/Hotel
- Other (please list below)
- Bed and Breakfast
- Vacation or Rental Home

9. Which of the following best describes your group during this trip?

(Please select only one)

- Individual
- Adult group (over 21)
- Youth group (under 21)
- Family (with children)
- Mixed Group (various groups and ages)

10. On this trip to the Gile Flowage area, what activities have you or do you expect to participate in?

(Please select all that apply)

- | | | |
|--|---------------------------------------|--|
| <input type="checkbox"/> Bank fishing | <input type="checkbox"/> Picnicking | <input type="checkbox"/> Rafting/Tubing |
| <input checked="" type="checkbox"/> Boat fishing | <input type="checkbox"/> Swimming | <input type="checkbox"/> Wildlife viewing |
| <input type="checkbox"/> Pleasure boating | <input type="checkbox"/> Sight-seeing | <input type="checkbox"/> Other (please describe below) |
| <input type="checkbox"/> Personal watercraft | <input type="checkbox"/> Hunting | |

05/20/2022 0508

On any trip to the Gile Flowage in the last year, which of the following activities have you participated?
 (Please select all that apply)

| | | |
|--|---------------------------------------|--|
| <input type="checkbox"/> Bank fishing | <input type="checkbox"/> Picnicking | <input type="checkbox"/> Rafting/Tubing |
| <input checked="" type="checkbox"/> Boat fishing | <input type="checkbox"/> Swimming | <input type="checkbox"/> Wildlife viewing |
| <input type="checkbox"/> Pleasure boating | <input type="checkbox"/> Sight-seeing | <input type="checkbox"/> Other (please describe below) |
| <input type="checkbox"/> Personal watercraft | <input type="checkbox"/> Hunting | |

11. Of the activities you selected in 10 above, what is the primary activity you participated in or expect to participate in on *this* visit? (Please write answer below)

Primary activity Boat fishing

12. For the primary activity you participated in, please rate the following categories:

| Category | Totally Acceptable | Acceptable | Neutral | Unacceptable | Totally Unacceptable |
|--------------------|--------------------|------------|---------|--------------|----------------------|
| Safety | 5 | 4 | 3 | 2 | 1 |
| Enjoyment | 5 | 4 | 3 | 2 | 1 |
| Crowding | 5 | 4 | 3 | 2 | 1 |
| Overall Experience | 5 | 4 | 3 | 2 | 1 |
| Amenity Condition | 5 | 4 | 3 | 2 | 1 |

If you rated one of the categories above as "unacceptable" or "totally unacceptable", please indicate what could be done to improve the category to "acceptable." (Please write answer below)

Boat Ramp need Repair and water is to high

13. Please rate all Gile Flowage area recreational activities you participated in today or in the past.

Rating scale is the same as used in 12 above:

- 5 - Totally Acceptable
- 4 - Acceptable
- 3 - Neutral
- 2 - Unacceptable
- 1 - Totally Unacceptable

| Recreation Activity | Gile Park | Town of Pence Landing | Sucker Hole Landing | Highway C Landing | Reservoir Islands |
|---------------------|-----------|-----------------------|---------------------|-------------------|-------------------|
| Bank fishing | | | | | |
| Boat fishing | | | | 3 | |
| Pleasure boating | | | | | |

6/30/2022 0508

| | | | | | |
|---------------------|--|--|--|--|--|
| Personal watercraft | | | | | |
| Picnicking | | | | | |
| Swimming | | | | | |
| Sight-seeing | | | | | |
| Hunting | | | | | |
| Rafting/Tubing | | | | | |
| Wildlife viewing | | | | | |
| Other | | | | | |

14. Please indicate if low water levels were a problem for any of the following activities at the recreation area(s) you are visiting today:

Circle one number for each:

| Ability to: | No Problem | Small Problem | Neutral | Moderate Problem | Large Problem | No Opinion or N/A |
|--------------------------|------------|---------------|---------|------------------|---------------|-------------------------------------|
| Swim safely | 5 | 4 | 3 | 2 | 1 | <input checked="" type="checkbox"/> |
| Launch/take out boat | 5 | 4 | 3 | 2 | 1 | <input type="checkbox"/> |
| Boat safely | 5 | 4 | 3 | 2 | 1 | <input type="checkbox"/> |
| Use docks | 5 | 4 | 3 | 2 | 1 | <input type="checkbox"/> |
| Shoreline fish | 5 | 4 | 3 | 2 | 1 | <input checked="" type="checkbox"/> |
| Access shoreline | 5 | 4 | 3 | 2 | 1 | <input type="checkbox"/> |
| Shoreline scenic quality | 5 | 4 | 3 | 2 | 1 | <input type="checkbox"/> |
| Other (specify below) | 5 | 4 | 3 | 2 | 1 | <input type="checkbox"/> |

Other: _____

15. Please share any additional thoughts or comments you have regarding recreation on the Gile Flowage:

new Ramp
 new Deck
 solar Lights for after dark
 garbage cans

Thank you for completing the Recreation Survey!

ON-SITE/IN-PERSON RECREATION INTERVIEW

Northern States Power Company – Wisconsin (NSPW or Applicant), d/b/a Xcel Energy, is in the process of applying for an original license from the Federal Energy Regulatory Commission (FERC) to operate and maintain the existing Gile Flowage Storage Project (Gile Flowage or Project). The Project is owned, operated, and maintained by NSPW. The purpose of the Project is to provide water for downstream power generation at NSPW's Saxon Falls (FERC No. 2610) and Superior Falls (FERC No. 2587) hydroelectric projects. To obtain a license for the Gile Flowage, NSPW must submit a final license application to FERC no later than August 18, 2023. As part of the licensing process, NSPW is conducting several environmental studies which will enable FERC to prepare an environmental report. The purpose of this survey is to collect information about recreational use and visitors' experiences at public recreation facilities around the Gile Flowage.

| Interview Location |
|--|
| <input type="checkbox"/> Gile Park |
| <input type="checkbox"/> Town of Pence Landing |
| <input type="checkbox"/> Sucker Hole Landing |
| <input checked="" type="checkbox"/> County Highway C Landing |
| <input type="checkbox"/> Island |

| | |
|------------------------|-----------------|
| Total Number in Group: | 1 |
| Home Zip Code: | 54525 |
| Interviewer: | Joshua Arbackle |
| Date: | 5-21-22 |
| Time: | 8:10 AM |

RECREATION INTERVIEW QUESTIONS

1. Regarding the Gile Flowage area, do you consider yourself: (Please select only one)

- Regular visitor (3 or more times per year)
- Occasional visitor (1-2 times per year)
- Infrequent visitor (Less than 1 time per year)
- This is my first visit

2. When did you arrive on this trip to the Gile Flowage area?

Arrive Date: 5-21-22
 Arrive Time: 8:05 AM am/pm

3. When do you expect to leave the Gile Flowage area?

Departure Date: 5-21-22
 Departure Time: 3 pm am/pm

4. About how many miles did you travel to get to the Gile Flowage area?

10 miles

5/21/22 6:10 AM

5. During the last 12 months (including this trip), which month(s) did you visit the Gile Flowage area?

(Check all that apply)

Jan Feb Mar Apr May Jun Jul Aug Sep Oct Nov Dec

6. Which of the following recreation areas did you visit for recreation during the past 12 months?

(Check all that apply)

- | | |
|--|---|
| <input type="checkbox"/> Gile Park | <input type="checkbox"/> Reservoir Island (identify island location on map) |
| <input type="checkbox"/> Town of Pence Landing | <input type="checkbox"/> Other (please list below) |
| <input type="checkbox"/> Sucker Hole Landing | <input type="checkbox"/> None of the above |
| <input checked="" type="checkbox"/> County Highway C Landing | _____ |

7. Are you staying overnight in the Gile Flowage area (not including your own home) on this trip?

Yes No

8. If you answered yes to 7, at what type of accommodations will you be staying?

(Please select only one)

- | | |
|--|--|
| <input type="checkbox"/> RV/Auto/Tent Campground | <input type="checkbox"/> Other (please list below) |
| <input type="checkbox"/> Motel/Hotel | _____ |
| <input type="checkbox"/> Bed and Breakfast | _____ |
| <input type="checkbox"/> Vacation or Rental Home | _____ |

9. Which of the following best describes your group during this trip?

(Please select only one)

- Individual
 Adult group (over 21)
 Youth group (under 21)
 Family (with children)
 Mixed Group (various groups and ages)

10. On this trip to the Gile Flowage area, what activities have you or do you expect to participate in?

(Please select all that apply)

- | | | |
|--|--|--|
| <input type="checkbox"/> Bank fishing | <input type="checkbox"/> Picnicking | <input type="checkbox"/> Rafting/Tubing |
| <input checked="" type="checkbox"/> Boat fishing | <input type="checkbox"/> Swimming | <input type="checkbox"/> Wildlife viewing |
| <input type="checkbox"/> Pleasure boating | <input checked="" type="checkbox"/> Sight-seeing | <input type="checkbox"/> Other (please describe below) |
| <input type="checkbox"/> Personal watercraft | <input type="checkbox"/> Hunting | |

05/21/22 0810AM

On any trip to the Gile Flowage in the last year, which of the following activities have you participated?
 (Please select all that apply)

| | | |
|--|--|--|
| <input type="checkbox"/> Bank fishing | <input type="checkbox"/> Picnicking | <input type="checkbox"/> Rafting/Tubing |
| <input checked="" type="checkbox"/> Boat fishing | <input type="checkbox"/> Swimming | <input type="checkbox"/> Wildlife viewing |
| <input type="checkbox"/> Pleasure boating | <input checked="" type="checkbox"/> Sight-seeing | <input type="checkbox"/> Other (please describe below) |
| <input type="checkbox"/> Personal watercraft | <input type="checkbox"/> Hunting | |

11. Of the activities you selected in 10 above, what is the primary activity you participated in or expect to participate in on *this* visit? (Please write answer below)

Primary activity Boat fishing

12. For the primary activity you participated in, please rate the following categories:

| Category | Totally Acceptable | Acceptable | Neutral | Unacceptable | Totally Unacceptable |
|--------------------|--------------------|------------|---------|--------------|----------------------|
| Safety | 5 | 4 | 3 | 2 | 1 |
| Enjoyment | 5 | 4 | 3 | 2 | 1 |
| Crowding | 5 | 4 | 3 | 2 | 1 |
| Overall Experience | 5 | 4 | 3 | 2 | 1 |
| Amenity Condition | 5 | 4 | 3 | 2 | 1 |

If you rated one of the categories above as "unacceptable" or "totally unacceptable", please indicate what could be done to improve the category to "acceptable." (Please write answer below)

13. Please rate all Gile Flowage area recreational activities you participated in today or in the past.

Rating scale is the same as used in 12 above:

- 5 - Totally Acceptable
- 4 - Acceptable
- 3 - Neutral
- 2 - Unacceptable
- 1 - Totally Unacceptable

| Recreation Activity | Gile Park | Town of Pence Landing | Sucker Hole Landing | Highway C Landing | Reservoir Islands |
|---------------------|-----------|-----------------------|---------------------|-------------------|-------------------|
| Bank fishing | | | | | |
| Boat fishing | | | | 5 | |
| Pleasure boating | | | | | |

05/21/22 0810AM

| | | | | | |
|---------------------|--|--|--|---|--|
| Personal watercraft | | | | | |
| Picnicking | | | | | |
| Swimming | | | | | |
| Sight-seeing | | | | H | |
| Hunting | | | | | |
| Rafting/Tubing | | | | | |
| Wildlife viewing | | | | | |
| Other | | | | | |

14. Please indicate if low water levels were a problem for any of the following activities at the recreation area(s) you are visiting today:

Circle one number for each:

| Ability to: | No Problem | Small Problem | Neutral | Moderate Problem | Large Problem | No Opinion or N/A |
|--------------------------|------------|---------------|---------|------------------|---------------|-------------------------------------|
| Swim safely | 5 | 4 | 3 | 2 | 1 | <input checked="" type="checkbox"/> |
| Launch/take out boat | 5 | 4 | 3 | 2 | 1 | <input type="checkbox"/> |
| Boat safely | 5 | 4 | 3 | 2 | 1 | <input type="checkbox"/> |
| Use docks | 5 | 4 | 3 | 2 | 1 | <input type="checkbox"/> |
| Shoreline fish | 5 | 4 | 3 | 2 | 1 | <input type="checkbox"/> |
| Access shoreline | 5 | 4 | 3 | 2 | 1 | <input type="checkbox"/> |
| Shoreline scenic quality | 5 | 4 | 3 | 2 | 1 | <input type="checkbox"/> |
| Other (specify below) | 5 | 4 | 3 | 2 | 1 | <input checked="" type="checkbox"/> |

Other: _____

15. Please share any additional thoughts or comments you have regarding recreation on the Gile Flowage:

Thank you for completing the Recreation Survey!

ON-SITE/IN-PERSON RECREATION INTERVIEW

Northern States Power Company – Wisconsin (NSPW or Applicant), d/b/a Xcel Energy, is in the process of applying for an original license from the Federal Energy Regulatory Commission (FERC) to operate and maintain the existing Gile Flowage Storage Project (Gile Flowage or Project). The Project is owned, operated, and maintained by NSPW. The purpose of the Project is to provide water for downstream power generation at NSPW's Saxon Falls (FERC No. 2610) and Superior Falls (FERC No. 2587) hydroelectric projects. To obtain a license for the Gile Flowage, NSPW must submit a final license application to FERC no later than August 18, 2023. As part of the licensing process, NSPW is conducting several environmental studies which will enable FERC to prepare an environmental report. The purpose of this survey is to collect information about recreational use and visitors' experiences at public recreation facilities around the Gile Flowage.

| Interview Location |
|---|
| <input checked="" type="checkbox"/> Gile Park |
| <input type="checkbox"/> Town of Pence Landing |
| <input type="checkbox"/> Sucker Hole Landing |
| <input type="checkbox"/> County Highway C Landing |
| <input type="checkbox"/> Island |

| | |
|------------------------|--------------------|
| Total Number in Group: | 3 |
| Home Zip Code: | 60430 |
| Interviewer: | Joshua Albuquerque |
| Date: | 5-21-22 |
| Time: | 9:20 AM |

RECREATION INTERVIEW QUESTIONS

1. Regarding the Gile Flowage area, do you consider yourself: (Please select only one)

- Regular visitor (3 or more times per year)
- Occasional visitor (1-2 times per year)
- Infrequent visitor (Less than 1 time per year)
- This is my first visit

2. When did you arrive on this trip to the Gile Flowage area?

Arrive Date: 5-21-2022
 Arrive Time: 9:15 AM am/pm

3. When do you expect to leave the Gile Flowage area?

Departure Date: 5-21-2022
 Departure Time: 6 pm am/pm

4. About how many miles did you travel to get to the Gile Flowage area?

32 miles

05/21/22 09:20 AM

5. During the last 12 months (including this trip), which month(s) did you visit the Gile Flowage area?

(Check all that apply)

Jan Feb Mar Apr May Jun Jul Aug Sep Oct Nov Dec

6. Which of the following recreation areas did you visit for recreation during the past 12 months?

(Check all that apply)

- Gile Park
- Reservoir Island (identify island location on map)
- Town of Pence Landing
- Other (please list below)
- Sucker Hole Landing
- None of the above
- County Highway C Landing

7. Are you staying overnight in the Gile Flowage area (not including your own home) on this trip?

Yes No

8. If you answered yes to 7, at what type of accommodations will you be staying?

(Please select only one)

- RV/Auto/Tent Campground
- Motel/Hotel
- Other (please list below)
- Bed and Breakfast
- Vacation or Rental Home

9. Which of the following best describes your group during this trip?

(Please select only one)

- Individual
- Adult group (over 21)
- Youth group (under 21)
- Family (with children)
- Mixed Group (various groups and ages)

10. On this trip to the Gile Flowage area, what activities have you or do you expect to participate in?

(Please select all that apply)

- | | | |
|--|---------------------------------------|--|
| <input type="checkbox"/> Bank fishing | <input type="checkbox"/> Picnicking | <input type="checkbox"/> Rafting/Tubing |
| <input checked="" type="checkbox"/> Boat fishing | <input type="checkbox"/> Swimming | <input type="checkbox"/> Wildlife viewing |
| <input type="checkbox"/> Pleasure boating | <input type="checkbox"/> Sight-seeing | <input type="checkbox"/> Other (please describe below) |
| <input type="checkbox"/> Personal watercraft | <input type="checkbox"/> Hunting | |

05/21/2022 0920AM

On any trip to the Gile Flowage in the last year, which of the following activities have you participated?
 (Please select all that apply)

| | | |
|--|--|--|
| <input type="checkbox"/> Bank fishing | <input type="checkbox"/> Picnicking | <input type="checkbox"/> Rafting/Tubing |
| <input type="checkbox"/> Boat fishing | <input type="checkbox"/> Swimming | <input type="checkbox"/> Wildlife viewing |
| <input type="checkbox"/> Pleasure boating | <input checked="" type="checkbox"/> Sight-seeing | <input type="checkbox"/> Other (please describe below) |
| <input type="checkbox"/> Personal watercraft | <input type="checkbox"/> Hunting | |

11. Of the activities you selected in 10 above, what is the primary activity you participated in or expect to participate in on *this* visit? (Please write answer below)

Primary activity _____

12. For the primary activity you participated in, please rate the following categories:

| Category | Totally Acceptable | Acceptable | Neutral | Unacceptable | Totally Unacceptable |
|--------------------|--------------------|------------|---------|--------------|----------------------|
| Safety | 5 | 4 | 3 | 2 | 1 |
| Enjoyment | 5 | 4 | 3 | 2 | 1 |
| Crowding | 5 | 4 | 3 | 2 | 1 |
| Overall Experience | 5 | 4 | 3 | 2 | 1 |
| Amenity Condition | 5 | 4 | 3 | 2 | 1 |

If you rated one of the categories above as "unacceptable" or "totally unacceptable", please indicate what could be done to improve the category to "acceptable." (Please write answer below)

13. Please rate all Gile Flowage area recreational activities you participated in today or in the past.

Rating scale is the same as used in 12 above:

- 5 - Totally Acceptable
- 4 - Acceptable
- 3 - Neutral
- 2 - Unacceptable
- 1 - Totally Unacceptable

| Recreation Activity | Gile Park | Town of Pence Landing | Sucker Hole Landing | Highway C Landing | Reservoir Islands |
|---------------------|-----------|-----------------------|---------------------|-------------------|-------------------|
| Bank fishing | | | | | |
| Boat fishing | 5 | | | | |
| Pleasure boating | | | | | |

05/21/22 09:20 AM

| | | | | | |
|---------------------|--|--|--|--|--|
| Personal watercraft | | | | | |
| Picnicking | | | | | |
| Swimming | | | | | |
| Sight-seeing | | | | | |
| Hunting | | | | | |
| Rafting/Tubing | | | | | |
| Wildlife viewing | | | | | |
| Other | | | | | |

14. Please indicate if low water levels were a problem for any of the following activities at the recreation area(s) you are visiting today:

Circle one number for each:

| Ability to: | No Problem | Small Problem | Neutral | Moderate Problem | Large Problem | No Opinion or N/A |
|--------------------------|------------|---------------|---------|------------------|---------------|-------------------------------------|
| Swim safely | 5 | 4 | 3 | 2 | 1 | <input checked="" type="checkbox"/> |
| Launch/take out boat | 5 | 4 | 3 | 2 | 1 | <input type="checkbox"/> |
| Boat safely | 5 | 4 | 3 | 2 | 1 | <input type="checkbox"/> |
| Use docks | 5 | 4 | 3 | 2 | 1 | <input type="checkbox"/> |
| Shoreline fish | 5 | 4 | 3 | 2 | 1 | <input checked="" type="checkbox"/> |
| Access shoreline | 5 | 4 | 3 | 2 | 1 | <input type="checkbox"/> |
| Shoreline scenic quality | 5 | 4 | 3 | 2 | 1 | <input type="checkbox"/> |
| Other (specify below) | 5 | 4 | 3 | 2 | 1 | <input checked="" type="checkbox"/> |

Other: Boat Ramp is not steep enough

15. Please share any additional thoughts or comments you have regarding recreation on the Gile Flowage:

Thank you for completing the Recreation Survey!

ON-SITE/IN-PERSON RECREATION INTERVIEW

Northern States Power Company – Wisconsin (NSPW or Applicant), d/b/a Xcel Energy, is in the process of applying for an original license from the Federal Energy Regulatory Commission (FERC) to operate and maintain the existing Gile Flowage Storage Project (Gile Flowage or Project). The Project is owned, operated, and maintained by NSPW. The purpose of the Project is to provide water for downstream power generation at NSPW's Saxon Falls (FERC No. 2610) and Superior Falls (FERC No. 2587) hydroelectric projects. To obtain a license for the Gile Flowage, NSPW must submit a final license application to FERC no later than August 18, 2023. As part of the licensing process, NSPW is conducting several environmental studies which will enable FERC to prepare an environmental report. The purpose of this survey is to collect information about recreational use and visitors' experiences at public recreation facilities around the Gile Flowage.

| |
|---|
| Interview Location |
| <input checked="" type="checkbox"/> Gile Park |
| <input type="checkbox"/> Town of Pence Landing |
| <input type="checkbox"/> Sucker Hole Landing |
| <input type="checkbox"/> County Highway C Landing |
| <input type="checkbox"/> Island |

| | |
|-------------------------------|-----------------|
| Total Number in Group: | 1 |
| Home Zip Code: | 54525 |
| Interviewer: | Joshua Albackle |
| Date: | 5-21-22 |
| Time: | 9:25 |

RECREATION INTERVIEW QUESTIONS

1. Regarding the Gile Flowage area, do you consider yourself: (Please select only one)

- Regular visitor (3 or more times per year)
- Occasional visitor (1-2 times per year)
- Infrequent visitor (Less than 1 time per year)
- This is my first visit

2. When did you arrive on this trip to the Gile Flowage area?

Arrive Date: 5-21-22

Arrive Time: 9:10 am/pm

3. When do you expect to leave the Gile Flowage area?

Departure Date: 5-21-22

Departure Time: 9:40 am/pm

4. About how many miles did you travel to get to the Gile Flowage area?

7 miles

05/31/2022 0925

5. During the last 12 months (including this trip), which month(s) did you visit the Gile Flowage area?

(Check all that apply)

Jan Feb Mar Apr May Jun Jul Aug Sep Oct Nov Dec

6. Which of the following recreation areas did you visit for recreation during the past 12 months?

(Check all that apply)

- Gile Park
- Reservoir Island (identify island location on map)
- Town of Pence Landing
- Other (please list below)
- Sucker Hole Landing
- None of the above
- County Highway C Landing

7. Are you staying overnight in the Gile Flowage area (not including your own home) on this trip?

Yes No

8. If you answered yes to 7, at what type of accommodations will you be staying?

(Please select only one)

- RV/Auto/Tent Campground
- Motel/Hotel
- Other (please list below)
- Bed and Breakfast
- Vacation or Rental Home

9. Which of the following best describes your group during this trip?

(Please select only one)

- Individual
- Adult group (over 21)
- Youth group (under 21)
- Family (with children)
- Mixed Group (various groups and ages)

10. On this trip to the Gile Flowage area, what activities have you or do you expect to participate in?

(Please select all that apply)

- | | | |
|--|---------------------------------------|--|
| <input checked="" type="checkbox"/> Bank fishing | <input type="checkbox"/> Picnicking | <input type="checkbox"/> Rafting/Tubing |
| <input type="checkbox"/> Boat fishing | <input type="checkbox"/> Swimming | <input type="checkbox"/> Wildlife viewing |
| <input type="checkbox"/> Pleasure boating | <input type="checkbox"/> Sight-seeing | <input type="checkbox"/> Other (please describe below) |
| <input type="checkbox"/> Personal watercraft | <input type="checkbox"/> Hunting | |

05/21/2020 0925

On any trip to the Gile Flowage in the last year, which of the following activities have you participated?
 (Please select all that apply)

| | | |
|--|---------------------------------------|--|
| <input checked="" type="checkbox"/> Bank fishing | <input type="checkbox"/> Picnicking | <input type="checkbox"/> Rafting/Tubing |
| <input type="checkbox"/> Boat fishing | <input type="checkbox"/> Swimming | <input type="checkbox"/> Wildlife viewing |
| <input type="checkbox"/> Pleasure boating | <input type="checkbox"/> Sight-seeing | <input type="checkbox"/> Other (please describe below) |
| <input type="checkbox"/> Personal watercraft | <input type="checkbox"/> Hunting | |

11. Of the activities you selected in 10 above, what is the primary activity you participated in or expect to participate in on *this* visit? (Please write answer below)

Primary activity Bank Fishing

12. For the primary activity you participated in, please rate the following categories:

| Category | Totally Acceptable | Acceptable | Neutral | Unacceptable | Totally Unacceptable |
|--------------------|--------------------|------------|---------|--------------|----------------------|
| Safety | 5 | 4 | 3 | 2 | 1 |
| Enjoyment | 5 | 4 | 3 | 2 | 1 |
| Crowding | 5 | 4 | 3 | 2 | 1 |
| Overall Experience | 5 | 4 | 3 | 2 | 1 |
| Amenity Condition | 5 | 4 | 3 | 2 | 1 |

If you rated one of the categories above as "unacceptable" or "totally unacceptable", please indicate what could be done to improve the category to "acceptable." (Please write answer below)

13. Please rate all Gile Flowage area recreational activities you participated in today or in the past.

Rating scale is the same as used in 12 above:

- 5 - Totally Acceptable
- 4 - Acceptable
- 3 - Neutral
- 2 - Unacceptable
- 1 - Totally Unacceptable

| Recreation Activity | Gile Park | Town of Pence Landing | Sucker Hole Landing | Highway C Landing | Reservoir Islands |
|---------------------|-----------|-----------------------|---------------------|-------------------|-------------------|
| Bank fishing | 5 | | | | |
| Boat fishing | | | | | |
| Pleasure boating | | | | | |

05/21/2022 0925

| | | | | | |
|---------------------|--|--|--|--|--|
| Personal watercraft | | | | | |
| Picnicking | | | | | |
| Swimming | | | | | |
| Sight-seeing | | | | | |
| Hunting | | | | | |
| Rafting/Tubing | | | | | |
| Wildlife viewing | | | | | |
| Other | | | | | |

14. Please indicate if low water levels were a problem for any of the following activities at the recreation area(s) you are visiting today:

Circle one number for each:

| Ability to: | No Problem | Small Problem | Neutral | Moderate Problem | Large Problem | No Opinion or N/A |
|--------------------------|------------|---------------|---------|------------------|---------------|-------------------------------------|
| Swim safely | 5 | 4 | 3 | 2 | 1 | <input checked="" type="checkbox"/> |
| Launch/take out boat | 5 | 4 | 3 | 2 | 1 | <input checked="" type="checkbox"/> |
| Boat safely | 5 | 4 | 3 | 2 | 1 | <input checked="" type="checkbox"/> |
| Use docks | 5 | 4 | 3 | 2 | 1 | <input checked="" type="checkbox"/> |
| Shoreline fish | 5 | 4 | 3 | 2 | 1 | <input type="checkbox"/> |
| Access shoreline | 5 | 4 | 3 | 2 | 1 | <input type="checkbox"/> |
| Shoreline scenic quality | 5 | 4 | 3 | 2 | 1 | <input type="checkbox"/> |
| Other (specify below) | 5 | 4 | 3 | 2 | 1 | <input checked="" type="checkbox"/> |

Other: _____

15. Please share any additional thoughts or comments you have regarding recreation on the Gile Flowage:

Thank you for completing the Recreation Survey!



ON-SITE/IN-PERSON RECREATION INTERVIEW

Northern States Power Company – Wisconsin (NSPW or Applicant), d/b/a Xcel Energy, is in the process of applying for an original license from the Federal Energy Regulatory Commission (FERC) to operate and maintain the existing Gile Flowage Storage Project (Gile Flowage or Project). The Project is owned, operated, and maintained by NSPW. The purpose of the Project is to provide water for downstream power generation at NSPW's Saxon Falls (FERC No. 2610) and Superior Falls (FERC No. 2587) hydroelectric projects. To obtain a license for the Gile Flowage, NSPW must submit a final license application to FERC no later than August 18, 2023. As part of the licensing process, NSPW is conducting several environmental studies which will enable FERC to prepare an environmental report. The purpose of this survey is to collect information about recreational use and visitors' experiences at public recreation facilities around the Gile Flowage.

| |
|---|
| Interview Location |
| <input checked="" type="checkbox"/> Gile Park |
| <input type="checkbox"/> Town of Pence Landing |
| <input type="checkbox"/> Sucker Hole Landing |
| <input type="checkbox"/> County Highway C Landing |
| <input type="checkbox"/> Island |

| | |
|-------------------------------|-----------------|
| Total Number in Group: | 1 |
| Home Zip Code: | 44438 |
| Interviewer: | Joshua Arbuckle |
| Date: | 5-21-22 |
| Time: | 9:43 Am |

RECREATION INTERVIEW QUESTIONS

1. Regarding the Gile Flowage area, do you consider yourself: (Please select only one)

- Regular visitor (3 or more times per year)
- Occasional visitor (1-2 times per year)
- Infrequent visitor (Less than 1 time per year)
- This is my first visit

2. When did you arrive on this trip to the Gile Flowage area?

Arrive Date: 5-21-22
 Arrive Time: 7:30 Am am/pm

3. When do you expect to leave the Gile Flowage area?

Departure Date: 5-21-22
 Departure Time: 9:50 Am am/pm

4. About how many miles did you travel to get to the Gile Flowage area?

6 miles

05/21/2022 0943

5. During the last 12 months (including this trip), which month(s) did you visit the Gile Flowage area?
(Check all that apply)

Jan Feb Mar Apr May Jun Jul Aug Sep Oct Nov Dec

6. Which of the following recreation areas did you visit for recreation during the past 12 months?
(Check all that apply)

- Gile Park
- Town of Pence Landing
- Sucker Hole Landing
- County Highway C Landing
- Reservoir Island (identify island location on map)
- Other (please list below)
- None of the above

7. Are you staying overnight in the Gile Flowage area (not including your own home) on this trip?

Yes No

8. If you answered yes to 7, at what type of accommodations will you be staying?
(Please select only one)

- RV/Auto/Tent Campground
- Motel/Hotel
- Bed and Breakfast
- Vacation or Rental Home
- Other (please list below)

9. Which of the following best describes your group during this trip?
(Please select only one)

- Individual
- Adult group (over 21)
- Youth group (under 21)
- Family (with children)
- Mixed Group (various groups and ages)

10. On this trip to the Gile Flowage area, what activities have you or do you expect to participate in?
(Please select all that apply)

- | | | |
|--|---------------------------------------|--|
| <input type="checkbox"/> Bank fishing | <input type="checkbox"/> Picnicking | <input type="checkbox"/> Rafting/Tubing |
| <input checked="" type="checkbox"/> Boat fishing | <input type="checkbox"/> Swimming | <input type="checkbox"/> Wildlife viewing |
| <input type="checkbox"/> Pleasure boating | <input type="checkbox"/> Sight-seeing | <input type="checkbox"/> Other (please describe below) |
| <input type="checkbox"/> Personal watercraft | <input type="checkbox"/> Hunting | |

05/21/2022 0943

On any trip to the Gile Flowage in the last year, which of the following activities have you participated?
 (Please select all that apply)

| | | |
|--|---------------------------------------|--|
| <input checked="" type="checkbox"/> Bank fishing | <input type="checkbox"/> Picnicking | <input type="checkbox"/> Rafting/Tubing |
| <input checked="" type="checkbox"/> Boat fishing | <input type="checkbox"/> Swimming | <input type="checkbox"/> Wildlife viewing |
| <input type="checkbox"/> Pleasure boating | <input type="checkbox"/> Sight-seeing | <input type="checkbox"/> Other (please describe below) |
| <input type="checkbox"/> Personal watercraft | <input type="checkbox"/> Hunting | |

11. Of the activities you selected in 10 above, what is the primary activity you participated in or expect to participate in on *this* visit? (Please write answer below)

Primary activity Boat fishing

12. For the primary activity you participated in, please rate the following categories:

| Category | Totally Acceptable | Acceptable | Neutral | Unacceptable | Totally Unacceptable |
|--------------------|--------------------|------------|---------|--------------|----------------------|
| Safety | 5 | 4 | 3 | 2 | 1 |
| Enjoyment | 5 | 4 | 3 | 2 | 1 |
| Crowding | 5 | 4 | 3 | 2 | 1 |
| Overall Experience | 5 | 4 | 3 | 2 | 1 |
| Amenity Condition | 5 | 4 | 3 | 2 | 1 |

If you rated one of the categories above as "unacceptable" or "totally unacceptable", please indicate what could be done to improve the category to "acceptable." (Please write answer below)

13. Please rate all Gile Flowage area recreational activities you participated in today or in the past.

Rating scale is the same as used in 12 above:

- 5 - Totally Acceptable
- 4 - Acceptable
- 3 - Neutral
- 2 - Unacceptable
- 1 - Totally Unacceptable

| Recreation Activity | Gile Park | Town of Pence Landing | Sucker Hole Landing | Highway C Landing | Reservoir Islands |
|---------------------|-----------|-----------------------|---------------------|-------------------|-------------------|
| Bank fishing | 5 | 5 | 5 | 5 | X |
| Boat fishing | 5 | 5 | 5 | 5 | X |
| Pleasure boating | | | | | |

05/21/2022 0943

| | | | | | |
|---------------------|--|--|--|--|--|
| Personal watercraft | | | | | |
| Picnicking | | | | | |
| Swimming | | | | | |
| Sight-seeing | | | | | |
| Hunting | | | | | |
| Rafting/Tubing | | | | | |
| Wildlife viewing | | | | | |
| Other | | | | | |

14. Please indicate if low water levels were a problem for any of the following activities at the recreation area(s) you are visiting today:

Circle one number for each:

| Ability to: | No Problem | Small Problem | Neutral | Moderate Problem | Large Problem | No Opinion or N/A |
|--------------------------|------------|---------------|---------|------------------|---------------|-------------------------------------|
| Swim safely | 5 | 4 | 3 | 2 | 1 | <input checked="" type="checkbox"/> |
| Launch/take out boat | 5 | 4 | 3 | 2 | 1 | <input type="checkbox"/> |
| Boat safely | 5 | 4 | 3 | 2 | 1 | <input type="checkbox"/> |
| Use docks | 5 | 4 | 3 | 2 | 1 | <input type="checkbox"/> |
| Shoreline fish | 5 | 4 | 3 | 2 | 1 | <input checked="" type="checkbox"/> |
| Access shoreline | 5 | 4 | 3 | 2 | 1 | <input type="checkbox"/> |
| Shoreline scenic quality | 5 | 4 | 3 | 2 | 1 | <input type="checkbox"/> |
| Other (specify below) | 5 | 4 | 3 | 2 | 1 | <input checked="" type="checkbox"/> |

Other: _____

15. Please share any additional thoughts or comments you have regarding recreation on the Gile Flowage:

(This section contains a large handwritten 'X' over the response lines.)

Thank you for completing the Recreation Survey!

ON-SITE/IN-PERSON RECREATION INTERVIEW

Northern States Power Company – Wisconsin (NSPW or Applicant), d/b/a Xcel Energy, is in the process of applying for an original license from the Federal Energy Regulatory Commission (FERC) to operate and maintain the existing Gile Flowage Storage Project (Gile Flowage or Project). The Project is owned, operated, and maintained by NSPW. The purpose of the Project is to provide water for downstream power generation at NSPW's Saxon Falls (FERC No. 2610) and Superior Falls (FERC No. 2587) hydroelectric projects. To obtain a license for the Gile Flowage, NSPW must submit a final license application to FERC no later than August 18, 2023. As part of the licensing process, NSPW is conducting several environmental studies which will enable FERC to prepare an environmental report. The purpose of this survey is to collect information about recreational use and visitors' experiences at public recreation facilities around the Gile Flowage.

| |
|---|
| Interview Location |
| <input checked="" type="checkbox"/> Gile Park |
| <input type="checkbox"/> Town of Pence Landing |
| <input type="checkbox"/> Sucker Hole Landing |
| <input type="checkbox"/> County Highway C Landing |
| <input type="checkbox"/> Island |

| | |
|-------------------------------|-----------------|
| Total Number in Group: | 5 |
| Home Zip Code: | 54557 |
| Interviewer: | Joshua Arbackle |
| Date: | 5-21-22 |
| Time: | 10:05 |

RECREATION INTERVIEW QUESTIONS

1. Regarding the Gile Flowage area, do you consider yourself: (Please select only one)

- Regular visitor (3 or more times per year)
- Occasional visitor (1-2 times per year)
- Infrequent visitor (Less than 1 time per year)
- This is my first visit

2. When did you arrive on this trip to the Gile Flowage area?

Arrive Date: 5-21-22

Arrive Time: 10:01 am/pm

3. When do you expect to leave the Gile Flowage area?

Departure Date: 5-21-22

Departure Time: 5 pm am/pm

4. About how many miles did you travel to get to the Gile Flowage area?

25 miles

05/21/2020 1605

5. During the last 12 months (including this trip), which month(s) did you visit the Gile Flowage area?
(Check all that apply)

Jan Feb Mar Apr May Jun Jul Aug Sep Oct Nov Dec

6. Which of the following recreation areas did you visit for recreation during the past 12 months?
(Check all that apply)

- Gile Park
- Reservoir Island (identify island location on map)
- Town of Pence Landing
- Other (please list below)
- Sucker Hole Landing
- None of the above
- County Highway C Landing

7. Are you staying overnight in the Gile Flowage area (not including your own home) on this trip?

Yes No

8. If you answered yes to 7, at what type of accommodations will you be staying?
(Please select only one)

- RV/Auto/Tent Campground
- Motel/Hotel
- Other (please list below)
- Bed and Breakfast
- Vacation or Rental Home

9. Which of the following best describes your group during this trip?
(Please select only one)

- Individual
- Adult group (over 21)
- Youth group (under 21)
- Family (with children)
- Mixed Group (various groups and ages)

10. On this trip to the Gile Flowage area, what activities have you or do you expect to participate in?
(Please select all that apply)

- | | | |
|--|---------------------------------------|--|
| <input type="checkbox"/> Bank fishing | <input type="checkbox"/> Picnicking | <input type="checkbox"/> Rafting/Tubing |
| <input checked="" type="checkbox"/> Boat fishing | <input type="checkbox"/> Swimming | <input type="checkbox"/> Wildlife viewing |
| <input type="checkbox"/> Pleasure boating | <input type="checkbox"/> Sight-seeing | <input type="checkbox"/> Other (please describe below) |
| <input type="checkbox"/> Personal watercraft | <input type="checkbox"/> Hunting | |

65/21/2022 1605

On any trip to the Gile Flowage in the last year, which of the following activities have you participated?
 (Please select all that apply)

| | | |
|--|---------------------------------------|--|
| <input type="checkbox"/> Bank fishing | <input type="checkbox"/> Picnicking | <input type="checkbox"/> Rafting/Tubing |
| <input checked="" type="checkbox"/> Boat fishing | <input type="checkbox"/> Swimming | <input type="checkbox"/> Wildlife viewing |
| <input type="checkbox"/> Pleasure boating | <input type="checkbox"/> Sight-seeing | <input type="checkbox"/> Other (please describe below) |
| <input type="checkbox"/> Personal watercraft | <input type="checkbox"/> Hunting | |

11. Of the activities you selected in 10 above, what is the primary activity you participated in or expect to participate in on *this* visit? (Please write answer below)

Primary activity Boat fishing

12. For the primary activity you participated in, please rate the following categories:

| Category | Totally Acceptable | Acceptable | Neutral | Unacceptable | Totally Unacceptable |
|--------------------|--------------------|------------|---------|--------------|----------------------|
| Safety | 5 | 4 | 3 | 2 | 1 |
| Enjoyment | 5 | 4 | 3 | 2 | 1 |
| Crowding | 5 | 4 | 3 | 2 | 1 |
| Overall Experience | 5 | 4 | 3 | 2 | 1 |
| Amenity Condition | 5 | 4 | 3 | 2 | 1 |

If you rated one of the categories above as "unacceptable" or "totally unacceptable", please indicate what could be done to improve the category to "acceptable." (Please write answer below)

13. Please rate all Gile Flowage area recreational activities you participated in today or in the past.

Rating scale is the same as used in 12 above:

- 5 - Totally Acceptable
- 4 - Acceptable
- 3 - Neutral
- 2 - Unacceptable
- 1 - Totally Unacceptable

| Recreation Activity | Gile Park | Town of Pence Landing | Sucker Hole Landing | Highway C Landing | Reservoir Islands |
|---------------------|-----------|-----------------------|---------------------|-------------------|-------------------|
| Bank fishing | | | | | |
| Boat fishing | 5 | | | 5 | |
| Pleasure boating | | | | | |

05/21/2022 1005

| | | | | | |
|---------------------|--|--|--|--|--|
| Personal watercraft | | | | | |
| Picnicking | | | | | |
| Swimming | | | | | |
| Sight-seeing | | | | | |
| Hunting | | | | | |
| Rafting/Tubing | | | | | |
| Wildlife viewing | | | | | |
| Other | | | | | |

14. Please indicate if low water levels were a problem for any of the following activities at the recreation area(s) you are visiting today:

Circle one number for each:

| Ability to: | No Problem | Small Problem | Neutral | Moderate Problem | Large Problem | No Opinion or N/A |
|--------------------------|------------|---------------|---------|------------------|---------------|-------------------------------------|
| Swim safely | 5 | 4 | 3 | 2 | 1 | <input checked="" type="checkbox"/> |
| Launch/take out boat | 5 | 4 | 3 | 2 | 1 | <input type="checkbox"/> |
| Boat safely | 5 | 4 | 3 | 2 | 1 | <input type="checkbox"/> |
| Use docks | 5 | 4 | 3 | 2 | 1 | <input type="checkbox"/> |
| Shoreline fish | 5 | 4 | 3 | 2 | 1 | <input checked="" type="checkbox"/> |
| Access shoreline | 5 | 4 | 3 | 2 | 1 | <input type="checkbox"/> |
| Shoreline scenic quality | 5 | 4 | 3 | 2 | 1 | <input type="checkbox"/> |
| Other (specify below) | 5 | 4 | 3 | 2 | 1 | <input type="checkbox"/> |

Other: _____

15. Please share any additional thoughts or comments you have regarding recreation on the Gile Flowage:

would like a deeper Ramp.

Thank you for completing the Recreation Survey!

ON-SITE/IN-PERSON RECREATION INTERVIEW

Northern States Power Company – Wisconsin (NSPW or Applicant), d/b/a Xcel Energy, is in the process of applying for an original license from the Federal Energy Regulatory Commission (FERC) to operate and maintain the existing Gile Flowage Storage Project (Gile Flowage or Project). The Project is owned, operated, and maintained by NSPW. The purpose of the Project is to provide water for downstream power generation at NSPW's Saxon Falls (FERC No. 2610) and Superior Falls (FERC No. 2587) hydroelectric projects. To obtain a license for the Gile Flowage, NSPW must submit a final license application to FERC no later than August 18, 2023. As part of the licensing process, NSPW is conducting several environmental studies which will enable FERC to prepare an environmental report. The purpose of this survey is to collect information about recreational use and visitors' experiences at public recreation facilities around the Gile Flowage.

| Interview Location |
|---|
| <input checked="" type="checkbox"/> Gile Park |
| <input type="checkbox"/> Town of Pence Landing |
| <input type="checkbox"/> Sucker Hole Landing |
| <input type="checkbox"/> County Highway C Landing |
| <input type="checkbox"/> Island |

| | |
|------------------------|---------|
| Total Number in Group: | 1 |
| Home Zip Code: | 54525 |
| Interviewer: | Joshua |
| Date: | 5-21-22 |
| Time: | 10:32 |

RECREATION INTERVIEW QUESTIONS

1. Regarding the Gile Flowage area, do you consider yourself: (Please select only one)

- Regular visitor (3 or more times per year)
- Occasional visitor (1-2 times per year)
- Infrequent visitor (Less than 1 time per year)
- This is my first visit

2. When did you arrive on this trip to the Gile Flowage area?

Arrive Date: 10: AM 5-21-22

Arrive Time: 10:00 AM am/pm

3. When do you expect to leave the Gile Flowage area?

Departure Date: 5-21-22

Departure Time: 11 AM am/pm

4. About how many miles did you travel to get to the Gile Flowage area?

2 miles

05/21/2022 1032

5. During the last 12 months (including this trip), which month(s) did you visit the Gile Flowage area?

(Check all that apply)

Jan Feb Mar Apr May Jun Jul Aug Sep Oct Nov Dec

6. Which of the following recreation areas did you visit for recreation during the past 12 months?

(Check all that apply)

- Gile Park
- Reservoir Island (identify island location on map)
- Town of Pence Landing
- Other (please list below)
- Sucker Hole Landing
- None of the above
- County Highway C Landing

7. Are you staying overnight in the Gile Flowage area (not including your own home) on this trip?

Yes No

8. If you answered yes to 7, at what type of accommodations will you be staying?

(Please select only one)

- RV/Auto/Tent Campground
- Motel/Hotel
- Other (please list below)
- Bed and Breakfast
- Vacation or Rental Home

9. Which of the following best describes your group during this trip?

(Please select only one)

- Individual
- Adult group (over 21)
- Youth group (under 21)
- Family (with children)
- Mixed Group (various groups and ages)

10. On this trip to the Gile Flowage area, what activities have you or do you expect to participate in?

(Please select all that apply)

- | | | |
|--|---------------------------------------|--|
| <input type="checkbox"/> Bank fishing | <input type="checkbox"/> Picnicking | <input type="checkbox"/> Rafting/Tubing |
| <input checked="" type="checkbox"/> Boat fishing | <input type="checkbox"/> Swimming | <input type="checkbox"/> Wildlife viewing |
| <input type="checkbox"/> Pleasure boating | <input type="checkbox"/> Sight-seeing | <input type="checkbox"/> Other (please describe below) |
| <input type="checkbox"/> Personal watercraft | <input type="checkbox"/> Hunting | |

65/21/2022 1032

On any trip to the Gile Flowage in the last year, which of the following activities have you participated?
 (Please select all that apply)

| | | |
|--|--|--|
| <input type="checkbox"/> Bank fishing | <input type="checkbox"/> Picnicking | <input type="checkbox"/> Rafting/Tubing |
| <input type="checkbox"/> Boat fishing | <input type="checkbox"/> Swimming | <input type="checkbox"/> Wildlife viewing |
| <input type="checkbox"/> Pleasure boating | <input checked="" type="checkbox"/> Sight-seeing | <input type="checkbox"/> Other (please describe below) |
| <input type="checkbox"/> Personal watercraft | <input type="checkbox"/> Hunting | |

11. Of the activities you selected in 10 above, what is the primary activity you participated in or expect to participate in on *this* visit? (Please write answer below)

Primary activity Sight seeing

12. For the primary activity you participated in, please rate the following categories:

| Category | Totally Acceptable | Acceptable | Neutral | Unacceptable | Totally Unacceptable |
|--------------------|--------------------|------------|---------|--------------|----------------------|
| Safety | 5 | 4 | 3 | 2 | 1 |
| Enjoyment | 5 | 4 | 3 | 2 | 1 |
| Crowding | 5 | 4 | 3 | 2 | 1 |
| Overall Experience | 5 | 4 | 3 | 2 | 1 |
| Amenity Condition | 5 | 4 | 3 | 2 | 1 |

If you rated one of the categories above as "unacceptable" or "totally unacceptable", please indicate what could be done to improve the category to "acceptable." (Please write answer below)

X

13. Please rate all Gile Flowage area recreational activities you participated in today or in the past.

Rating scale is the same as used in 12 above:

- 5 - Totally Acceptable
- 4 - Acceptable
- 3 - Neutral
- 2 - Unacceptable
- 1 - Totally Unacceptable

| Recreation Activity | Gile Park | Town of Pence Landing | Sucker Hole Landing | Highway C Landing | Reservoir Islands |
|---------------------|-----------|-----------------------|---------------------|-------------------|-------------------|
| Bank fishing | | | | | |
| Boat fishing | | | | | |
| Pleasure boating | | | | | |

05/21/2022 1032

| | | | | | |
|---------------------|---|--|--|--|--|
| Personal watercraft | | | | | |
| Picnicking | | | | | |
| Swimming | | | | | |
| Sight-seeing | 5 | | | | |
| Hunting | | | | | |
| Rafting/Tubing | | | | | |
| Wildlife viewing | | | | | |
| Other | | | | | |

14. Please indicate if low water levels were a problem for any of the following activities at the recreation area(s) you are visiting today:

Circle one number for each:

| Ability to: | No Problem | Small Problem | Neutral | Moderate Problem | Large Problem | No Opinion or N/A |
|--------------------------|------------|---------------|---------|------------------|---------------|-------------------------------------|
| Swim safely | 5 | 4 | 3 | 2 | 1 | <input checked="" type="checkbox"/> |
| Launch/take out boat | 5 | 4 | 3 | 2 | 1 | <input checked="" type="checkbox"/> |
| Boat safely | 5 | 4 | 3 | 2 | 1 | <input checked="" type="checkbox"/> |
| Use docks | 5 | 4 | 3 | 2 | 1 | <input checked="" type="checkbox"/> |
| Shoreline fish | 5 | 4 | 3 | 2 | 1 | <input checked="" type="checkbox"/> |
| Access shoreline | 5 | 4 | 3 | 2 | 1 | <input type="checkbox"/> |
| Shoreline scenic quality | 5 | 4 | 3 | 2 | 1 | <input type="checkbox"/> |
| Other (specify below) | 5 | 4 | 3 | 2 | 1 | <input checked="" type="checkbox"/> |

Other: _____

15. Please share any additional thoughts or comments you have regarding recreation on the Gile Flowage:

no complaint besides the park
 need cleaning.

Thank you for completing the Recreation Survey!

ON-SITE/IN-PERSON RECREATION INTERVIEW

Northern States Power Company – Wisconsin (NSPW or Applicant), d/b/a Xcel Energy, is in the process of applying for an original license from the Federal Energy Regulatory Commission (FERC) to operate and maintain the existing Gile Flowage Storage Project (Gile Flowage or Project). The Project is owned, operated, and maintained by NSPW. The purpose of the Project is to provide water for downstream power generation at NSPW's Saxon Falls (FERC No. 2610) and Superior Falls (FERC No. 2587) hydroelectric projects. To obtain a license for the Gile Flowage, NSPW must submit a final license application to FERC no later than August 18, 2023. As part of the licensing process, NSPW is conducting several environmental studies which will enable FERC to prepare an environmental report. The purpose of this survey is to collect information about recreational use and visitors' experiences at public recreation facilities around the Gile Flowage.

| Interview Location |
|---|
| <input checked="" type="checkbox"/> Gile Park |
| <input type="checkbox"/> Town of Pence Landing |
| <input type="checkbox"/> Sucker Hole Landing |
| <input type="checkbox"/> County Highway C Landing |
| <input type="checkbox"/> Island |

| | |
|------------------------|-----------------|
| Total Number in Group: | 2 |
| Home Zip Code: | 54547 |
| Interviewer: | Joshua Arbackle |
| Date: | 5-21-22 |
| Time: | 10:41 AM |

RECREATION INTERVIEW QUESTIONS

1. Regarding the Gile Flowage area, do you consider yourself: (Please select only one)

- Regular visitor (3 or more times per year)
- Occasional visitor (1-2 times per year)
- Infrequent visitor (Less than 1 time per year)
- This is my first visit

2. When did you arrive on this trip to the Gile Flowage area?

Arrive Date: 5-21-22
 Arrive Time: 10:40 AM am/pm

3. When do you expect to leave the Gile Flowage area?

Departure Date: 5-21-22
 Departure Time: 1:30 PM am/pm

4. About how many miles did you travel to get to the Gile Flowage area?

22 miles

05/21/22 1041

5. During the last 12 months (including this trip), which month(s) did you visit the Gile Flowage area?
(Check all that apply)

Jan Feb Mar Apr May Jun Jul Aug Sep Oct Nov Dec

6. Which of the following recreation areas did you visit for recreation during the past 12 months?
(Check all that apply)

- Gile Park
- Reservoir Island (identify island location on map)
- Town of Pence Landing
- Other (please list below)
- Sucker Hole Landing
- None of the above
- County Highway C Landing

7. Are you staying overnight in the Gile Flowage area (not including your own home) on this trip?

Yes No

8. If you answered yes to 7, at what type of accommodations will you be staying?
(Please select only one)

- RV/Auto/Tent Campground
- Motel/Hotel
- Other (please list below)
- Bed and Breakfast
- Vacation or Rental Home

9. Which of the following best describes your group during this trip?
(Please select only one)

- Individual
- Adult group (over 21)
- Youth group (under 21)
- Family (with children)
- Mixed Group (various groups and ages)

10. On this trip to the Gile Flowage area, what activities have you or do you expect to participate in?
(Please select all that apply)

- | | | |
|--|---------------------------------------|--|
| <input type="checkbox"/> Bank fishing | <input type="checkbox"/> Picnicking | <input type="checkbox"/> Rafting/Tubing |
| <input checked="" type="checkbox"/> Boat fishing | <input type="checkbox"/> Swimming | <input type="checkbox"/> Wildlife viewing |
| <input type="checkbox"/> Pleasure boating | <input type="checkbox"/> Sight-seeing | <input type="checkbox"/> Other (please describe below) |
| <input type="checkbox"/> Personal watercraft | <input type="checkbox"/> Hunting | |

05/21/2022 1041

On any trip to the Gile Flowage in the last year, which of the following activities have you participated?
 (Please select all that apply)

| | | |
|--|---------------------------------------|--|
| <input type="checkbox"/> Bank fishing | <input type="checkbox"/> Picnicking | <input type="checkbox"/> Rafting/Tubing |
| <input checked="" type="checkbox"/> Boat fishing | <input type="checkbox"/> Swimming | <input type="checkbox"/> Wildlife viewing |
| <input type="checkbox"/> Pleasure boating | <input type="checkbox"/> Sight-seeing | <input type="checkbox"/> Other (please describe below) |
| <input type="checkbox"/> Personal watercraft | <input type="checkbox"/> Hunting | |

11. Of the activities you selected in 10 above, what is the primary activity you participated in or expect to participate in on *this* visit? (Please write answer below)

Primary activity Boat fishing

12. For the primary activity you participated in, please rate the following categories:

| Category | Totally Acceptable | Acceptable | Neutral | Unacceptable | Totally Unacceptable |
|--------------------|--------------------|------------|---------|--------------|----------------------|
| Safety | 5 | 4 | 3 | 2 | 1 |
| Enjoyment | 5 | 4 | 3 | 2 | 1 |
| Crowding | 5 | 4 | 3 | 2 | 1 |
| Overall Experience | 5 | 4 | 3 | 2 | 1 |
| Amenity Condition | 5 | 4 | 3 | 2 | 1 |

If you rated one of the categories above as "unacceptable" or "totally unacceptable", please indicate what could be done to improve the category to "acceptable." (Please write answer below)

13. Please rate all Gile Flowage area recreational activities you participated in today or in the past.

Rating scale is the same as used in 12 above:

- 5 - Totally Acceptable
- 4 - Acceptable
- 3 - Neutral
- 2 - Unacceptable
- 1 - Totally Unacceptable

| Recreation Activity | Gile Park | Town of Pence Landing | Sucker Hole Landing | Highway C Landing | Reservoir Islands |
|---------------------|-----------|-----------------------|---------------------|-------------------|-------------------|
| Bank fishing | | | | | |
| Boat fishing | 5 | | | | |
| Pleasure boating | | | | | |

05/21/22 1041

| | | | | | |
|---------------------|--|--|--|--|--|
| Personal watercraft | | | | | |
| Picnicking | | | | | |
| Swimming | | | | | |
| Sight-seeing | | | | | |
| Hunting | | | | | |
| Rafting/Tubing | | | | | |
| Wildlife viewing | | | | | |
| Other | | | | | |

14. Please indicate if low water levels were a problem for any of the following activities at the recreation area(s) you are visiting today:

Circle one number for each:

| Ability to: | No Problem | Small Problem | Neutral | Moderate Problem | Large Problem | No Opinion or N/A |
|--------------------------|------------|---------------|---------|------------------|---------------|-------------------------------------|
| Swim safely | 5 | 4 | 3 | 2 | 1 | <input checked="" type="checkbox"/> |
| Launch/take out boat | 5 | 4 | 3 | 2 | 1 | <input type="checkbox"/> |
| Boat safely | 5 | 4 | 3 | 2 | 1 | <input type="checkbox"/> |
| Use docks | 5 | 4 | 3 | 2 | 1 | <input type="checkbox"/> |
| Shoreline fish | 5 | 4 | 3 | 2 | 1 | <input checked="" type="checkbox"/> |
| Access shoreline | 5 | 4 | 3 | 2 | 1 | <input type="checkbox"/> |
| Shoreline scenic quality | 5 | 4 | 3 | 2 | 1 | <input type="checkbox"/> |
| Other (specify below) | 5 | 4 | 3 | 2 | 1 | <input checked="" type="checkbox"/> |

Other: _____

15. Please share any additional thoughts or comments you have regarding recreation on the Gile Flowage:

would use county c if the dock was safe, sug Replacing it with 1 long dock and Ramp.

Thank you for completing the Recreation Survey!

ON-SITE/IN-PERSON RECREATION INTERVIEW

Northern States Power Company – Wisconsin (NSPW or Applicant), d/b/a Xcel Energy, is in the process of applying for an original license from the Federal Energy Regulatory Commission (FERC) to operate and maintain the existing Gile Flowage Storage Project (Gile Flowage or Project). The Project is owned, operated, and maintained by NSPW. The purpose of the Project is to provide water for downstream power generation at NSPW's Saxon Falls (FERC No. 2610) and Superior Falls (FERC No. 2587) hydroelectric projects. To obtain a license for the Gile Flowage, NSPW must submit a final license application to FERC no later than August 18, 2023. As part of the licensing process, NSPW is conducting several environmental studies which will enable FERC to prepare an environmental report. The purpose of this survey is to collect information about recreational use and visitors' experiences at public recreation facilities around the Gile Flowage.

| Interview Location |
|---|
| <input type="checkbox"/> Gile Park |
| <input type="checkbox"/> Town of Pence Landing |
| <input type="checkbox"/> Sucker Hole Landing |
| <input type="checkbox"/> County Highway C Landing |
| <input checked="" type="checkbox"/> Island <u>dam</u> |

| | |
|------------------------|-----------------------|
| Total Number in Group: | <u>1</u> |
| Home Zip Code: | <u>54525</u> |
| Interviewer: | <u>Joshua Arbutke</u> |
| Date: | <u>5-21-22</u> |
| Time: | <u>10:15</u> |

RECREATION INTERVIEW QUESTIONS

1. Regarding the Gile Flowage area, do you consider yourself: (Please select only one)

- Regular visitor (3 or more times per year)
- Occasional visitor (1-2 times per year)
- Infrequent visitor (Less than 1 time per year)
- This is my first visit

2. When did you arrive on this trip to the Gile Flowage area?

Arrive Date: 5-21-22
 Arrive Time: 12:10 am/pm

3. When do you expect to leave the Gile Flowage area?

Departure Date: 5-21-22
 Departure Time: 2 pm am/pm

4. About how many miles did you travel to get to the Gile Flowage area?

1 miles

05/21/2022 1215

5. During the last 12 months (including this trip), which month(s) did you visit the Gile Flowage area?

(Check all that apply)

Jan Feb Mar Apr May Jun Jul Aug Sep Oct Nov Dec

6. Which of the following recreation areas did you visit for recreation during the past 12 months?

(Check all that apply)

- Gile Park Reservoir Island (identify island location on map) *dam*
- Town of Pence Landing Other (please list below)
- Sucker Hole Landing None of the above
- County Highway C Landing _____

7. Are you staying overnight in the Gile Flowage area (not including your own home) on this trip?

Yes No

8. If you answered yes to 7, at what type of accommodations will you be staying?

(Please select only one)

- RV/Auto/Tent Campground
- Motel/Hotel Other (please list below)
- Bed and Breakfast _____
- Vacation or Rental Home _____

9. Which of the following best describes your group during this trip?

(Please select only one)

- Individual
- Adult group (over 21)
- Youth group (under 21)
- Family (with children)
- Mixed Group (various groups and ages)

10. On this trip to the Gile Flowage area, what activities have you or do you expect to participate in?

(Please select all that apply)

- | | | |
|--|---------------------------------------|--|
| <input checked="" type="checkbox"/> Bank fishing | <input type="checkbox"/> Picnicking | <input type="checkbox"/> Rafting/Tubing |
| <input type="checkbox"/> Boat fishing | <input type="checkbox"/> Swimming | <input type="checkbox"/> Wildlife viewing |
| <input type="checkbox"/> Pleasure boating | <input type="checkbox"/> Sight-seeing | <input type="checkbox"/> Other (please describe below) |
| <input type="checkbox"/> Personal watercraft | <input type="checkbox"/> Hunting | |

05/21/2022 1215

On any trip to the Gile Flowage in the last year, which of the following activities have you participated?
 (Please select all that apply)

| | | |
|---|---------------------------------------|--|
| <input checked="" type="checkbox"/> Bank fishing | <input type="checkbox"/> Picnicking | <input type="checkbox"/> Rafting/Tubing |
| <input checked="" type="checkbox"/> Boat fishing | <input type="checkbox"/> Swimming | <input type="checkbox"/> Wildlife viewing |
| <input type="checkbox"/> Pleasure boating | <input type="checkbox"/> Sight-seeing | <input type="checkbox"/> Other (please describe below) |
| <input checked="" type="checkbox"/> Personal watercraft | <input type="checkbox"/> Hunting | |

11. Of the activities you selected in 10 above, what is the primary activity you participated in or expect to participate in on *this* visit? (Please write answer below)

Primary activity Bank fishing

12. For the primary activity you participated in, please rate the following categories:

| Category | Totally Acceptable | Acceptable | Neutral | Unacceptable | Totally Unacceptable |
|--------------------|--------------------|------------|---------|--------------|----------------------|
| Safety | 5 | 4 | 3 | 2 | 1 |
| Enjoyment | 5 | 4 | 3 | 2 | 1 |
| Crowding | 5 | 4 | 3 | 2 | 1 |
| Overall Experience | 5 | 4 | 3 | 2 | 1 |
| Amenity Condition | 5 | 4 | 3 | 2 | 1 |

If you rated one of the categories above as "unacceptable" or "totally unacceptable", please indicate what could be done to improve the category to "acceptable." (Please write answer below)

13. Please rate all Gile Flowage area recreational activities you participated in today or in the past.

Rating scale is the same as used in 12 above:

- 5 - Totally Acceptable
- 4 - Acceptable
- 3 - Neutral
- 2 - Unacceptable
- 1 - Totally Unacceptable

| Recreation Activity | Gile Park | Town of Pence Landing | Sucker Hole Landing | Highway C Landing | Reservoir Islands |
|---------------------|-----------|-----------------------|---------------------|-------------------|-------------------|
| Bank fishing | 5 | | | | |
| Boat fishing | 4 | | | | |
| Pleasure boating | | | | | |

05/21/2022 1215

| | | | | | |
|---------------------|---|--|--|--|--|
| Personal watercraft | 5 | | | | |
| Picnicking | | | | | |
| Swimming | | | | | |
| Sight-seeing | | | | | |
| Hunting | | | | | |
| Rafting/Tubing | | | | | |
| Wildlife viewing | | | | | |
| Other | | | | | |

14. Please indicate if low water levels were a problem for any of the following activities at the recreation area(s) you are visiting today:

Circle one number for each:

| Ability to: | No Problem | Small Problem | Neutral | Moderate Problem | Large Problem | No Opinion or N/A |
|--------------------------|------------|---------------|---------|------------------|---------------|-------------------------------------|
| Swim safely | 5 | 4 | 3 | 2 | 1 | <input type="checkbox"/> |
| Launch/take out boat | 5 | 4 | 3 | 2 | 1 | <input checked="" type="checkbox"/> |
| Boat safely | 5 | 4 | 3 | 2 | 1 | <input checked="" type="checkbox"/> |
| Use docks | 5 | 4 | 3 | 2 | 1 | <input checked="" type="checkbox"/> |
| Shoreline fish | 5 | 4 | 3 | 2 | 1 | <input type="checkbox"/> |
| Access shoreline | 5 | 4 | 3 | 2 | 1 | <input type="checkbox"/> |
| Shoreline scenic quality | 5 | 4 | 3 | 2 | 1 | <input type="checkbox"/> |
| Other (specify below) | 5 | 4 | 3 | 2 | 1 | <input type="checkbox"/> |

Other: canoe IN

15. Please share any additional thoughts or comments you have regarding recreation on the Gile Flowage:

~~_____

 _____~~

Thank you for completing the Recreation Survey!

ON-SITE/IN-PERSON RECREATION INTERVIEW

Northern States Power Company – Wisconsin (NSPW or Applicant), d/b/a Xcel Energy, is in the process of applying for an original license from the Federal Energy Regulatory Commission (FERC) to operate and maintain the existing Gile Flowage Storage Project (Gile Flowage or Project). The Project is owned, operated, and maintained by NSPW. The purpose of the Project is to provide water for downstream power generation at NSPW's Saxon Falls (FERC No. 2610) and Superior Falls (FERC No. 2587) hydroelectric projects. To obtain a license for the Gile Flowage, NSPW must submit a final license application to FERC no later than August 18, 2023. As part of the licensing process, NSPW is conducting several environmental studies which will enable FERC to prepare an environmental report. The purpose of this survey is to collect information about recreational use and visitors' experiences at public recreation facilities around the Gile Flowage.

| |
|---|
| Interview Location |
| <input type="checkbox"/> Gile Park |
| <input type="checkbox"/> Town of Pence Landing |
| <input checked="" type="checkbox"/> Sucker Hole Landing |
| <input type="checkbox"/> County Highway C Landing |
| <input type="checkbox"/> Island |

| | |
|-------------------------------|-----------------|
| Total Number in Group: | 2 |
| Home Zip Code: | 49938 |
| Interviewer: | Joshua Arbackle |
| Date: | 5-21-22 |
| Time: | 1:45 |

RECREATION INTERVIEW QUESTIONS

1. Regarding the Gile Flowage area, do you consider yourself: (Please select only one)

- Regular visitor (3 or more times per year)
- Occasional visitor (1-2 times per year)
- Infrequent visitor (Less than 1 time per year)
- This is my first visit

2. When did you arrive on this trip to the Gile Flowage area?

Arrive Date: 5-21-22
 Arrive Time: 1:45 pm am/pm

3. When do you expect to leave the Gile Flowage area?

Departure Date: 5-21-22
 Departure Time: 1:58 pm am/pm

4. About how many miles did you travel to get to the Gile Flowage area?

70 miles

05/21/22 0145

5. During the last 12 months (including this trip), which month(s) did you visit the Gile Flowage area?
(Check all that apply)

- Jan Feb Mar Apr May Jun Jul Aug Sep Oct Nov Dec

6. Which of the following recreation areas did you visit for recreation during the past 12 months?
(Check all that apply)

- Gile Park Reservoir Island (identify island location on map)
 Town of Pence Landing Other (please list below)
 Sucker Hole Landing None of the above
 County Highway C Landing _____

7. Are you staying overnight in the Gile Flowage area (not including your own home) on this trip?

- ~~Yes~~ No

8. If you answered yes to 7, at what type of accommodations will you be staying?
(Please select only one)

- RV/Auto/Tent Campground Other (please list below)
 Motel/Hotel _____
 Bed and Breakfast _____
 Vacation or Rental Home _____

9. Which of the following best describes your group during this trip?
(Please select only one)

- Individual
 Adult group (over 21)
 Youth group (under 21)
 Family (with children)
 Mixed Group (various groups and ages)

10. On this trip to the Gile Flowage area, what activities have you or do you expect to participate in?
(Please select all that apply)

- | | | |
|--|---------------------------------------|--|
| <input checked="" type="checkbox"/> Bank fishing | <input type="checkbox"/> Picnicking | <input type="checkbox"/> Rafting/Tubing |
| <input type="checkbox"/> Boat fishing | <input type="checkbox"/> Swimming | <input type="checkbox"/> Wildlife viewing |
| <input type="checkbox"/> Pleasure boating | <input type="checkbox"/> Sight-seeing | <input type="checkbox"/> Other (please describe below) |
| <input type="checkbox"/> Personal watercraft | <input type="checkbox"/> Hunting | |

05/21/22 0145

On any trip to the Gile Flowage in the last year, which of the following activities have you participated?
 (Please select all that apply)

| | | |
|--|--|--|
| <input type="checkbox"/> Bank fishing | <input checked="" type="checkbox"/> Picnicking | <input type="checkbox"/> Rafting/Tubing |
| <input type="checkbox"/> Boat fishing | <input type="checkbox"/> Swimming | <input type="checkbox"/> Wildlife viewing |
| <input type="checkbox"/> Pleasure boating | <input type="checkbox"/> Sight-seeing | <input type="checkbox"/> Other (please describe below) |
| <input type="checkbox"/> Personal watercraft | <input checked="" type="checkbox"/> Hunting | |

11. Of the activities you selected in 10 above, what is the primary activity you participated in or expect to participate in on *this* visit? (Please write answer below)

Primary activity _____

12. For the primary activity you participated in, please rate the following categories:

| Category | Totally Acceptable | Acceptable | Neutral | Unacceptable | Totally Unacceptable |
|--------------------|--------------------|------------|---------|--------------|----------------------|
| Safety | 5 | 4 | 3 | 2 | 1 |
| Enjoyment | 5 | 4 | 3 | 2 | 1 |
| Crowding | 5 | 4 | 3 | 2 | 1 |
| Overall Experience | 5 | 4 | 3 | 2 | 1 |
| Amenity Condition | 5 | 4 | 3 | 2 | 1 |

If you rated one of the categories above as "unacceptable" or "totally unacceptable", please indicate what could be done to improve the category to "acceptable." (Please write answer below)

13. Please rate all Gile Flowage area recreational activities you participated in today or in the past.

Rating scale is the same as used in 12 above:

- 5 - Totally Acceptable
- 4 - Acceptable
- 3 - Neutral
- 2 - Unacceptable
- 1 - Totally Unacceptable

| Recreation Activity | Gile Park | Town of Pence Landing | Sucker Hole Landing | Highway C Landing | Reservoir Islands |
|---------------------|-----------|-----------------------|---------------------|-------------------|-------------------|
| Bank fishing | | | 5 | | |
| Boat fishing | | | | | |
| Pleasure boating | | | | | |

05/21/22 0145

| | | | | | |
|---------------------|--|--|--|--|--|
| Personal watercraft | | | | | |
| Picnicking | | | | | |
| Swimming | | | | | |
| Sight-seeing | | | | | |
| Hunting | | | | | |
| Rafting/Tubing | | | | | |
| Wildlife viewing | | | | | |
| Other | | | | | |

14. Please indicate if low water levels were a problem for any of the following activities at the recreation area(s) you are visiting today:

Circle one number for each:

| Ability to: | No Problem | Small Problem | Neutral | Moderate Problem | Large Problem | No Opinion or N/A |
|--------------------------|------------|---------------|---------|------------------|---------------|-------------------------------------|
| Swim safely | 5 | 4 | 3 | 2 | 1 | <input checked="" type="checkbox"/> |
| Launch/take out boat | 5 | 4 | 3 | 2 | 1 | <input checked="" type="checkbox"/> |
| Boat safely | 5 | 4 | 3 | 2 | 1 | <input checked="" type="checkbox"/> |
| Use docks | 5 | 4 | 3 | 2 | 1 | <input checked="" type="checkbox"/> |
| Shoreline fish | 5 | 4 | 3 | 2 | 1 | <input type="checkbox"/> |
| Access shoreline | 5 | 4 | 3 | 2 | 1 | <input type="checkbox"/> |
| Shoreline scenic quality | 5 | 4 | 3 | 2 | 1 | <input type="checkbox"/> |
| Other (specify below) | 5 | 4 | 3 | 2 | 1 | <input checked="" type="checkbox"/> |

Other: _____

15. Please share any additional thoughts or comments you have regarding recreation on the Gile Flowage:

(This section contains a large handwritten 'X' over the response lines.)

Thank you for completing the Recreation Survey!

ON-SITE/IN-PERSON RECREATION INTERVIEW

Northern States Power Company – Wisconsin (NSPW or Applicant), d/b/a Xcel Energy, is in the process of applying for an original license from the Federal Energy Regulatory Commission (FERC) to operate and maintain the existing Gile Flowage Storage Project (Gile Flowage or Project). The Project is owned, operated, and maintained by NSPW. The purpose of the Project is to provide water for downstream power generation at NSPW's Saxon Falls (FERC No. 2610) and Superior Falls (FERC No. 2587) hydroelectric projects. To obtain a license for the Gile Flowage, NSPW must submit a final license application to FERC no later than August 18, 2023. As part of the licensing process, NSPW is conducting several environmental studies which will enable FERC to prepare an environmental report. The purpose of this survey is to collect information about recreational use and visitors' experiences at public recreation facilities around the Gile Flowage.

| |
|---|
| Interview Location |
| <input type="checkbox"/> Gile Park |
| <input checked="" type="checkbox"/> Town of Pence Landing |
| <input type="checkbox"/> Sucker Hole Landing |
| <input type="checkbox"/> County Highway C Landing |
| <input type="checkbox"/> Island |

| | |
|-------------------------------|-----------------|
| Total Number in Group: | 4 |
| Home Zip Code: | 59921 |
| Interviewer: | Jashaa Arbackle |
| Date: | 5-21-22 |
| Time: | 4:45 pm |

RECREATION INTERVIEW QUESTIONS

1. Regarding the Gile Flowage area, do you consider yourself: (Please select only one)

- Regular visitor (3 or more times per year)
- Occasional visitor (1-2 times per year)
- Infrequent visitor (Less than 1 time per year)
- This is my first visit

2. When did you arrive on this trip to the Gile Flowage area?

Arrive Date: 5-21-22
 Arrive Time: 9:45 am/pm

3. When do you expect to leave the Gile Flowage area?

Departure Date: 5-21-22
 Departure Time: 9:45 am/pm

4. About how many miles did you travel to get to the Gile Flowage area?

20 miles

05/21/2022 0445 PM

5. During the last 12 months (including this trip), which month(s) did you visit the Gile Flowage area?

(Check all that apply)

Jan Feb Mar Apr May Jun Jul Aug Sep Oct Nov Dec

6. Which of the following recreation areas did you visit for recreation during the past 12 months?

(Check all that apply)

- Gile Park
- Town of Pence Landing
- Sucker Hole Landing
- County Highway C Landing
- Reservoir Island (identify island location on map)
- Other (please list below)
- None of the above

7. Are you staying overnight in the Gile Flowage area (not including your own home) on this trip?

- Yes
- No

8. If you answered yes to 7, at what type of accommodations will you be staying?

(Please select only one)

- RV/Auto/Tent Campground
- Motel/Hotel
- Bed and Breakfast
- Vacation or Rental Home
- Other (please list below)

9. Which of the following best describes your group during this trip?

(Please select only one)

- Individual
- Adult group (over 21)
- Youth group (under 21)
- Family (with children)
- Mixed Group (various groups and ages)

10. On this trip to the Gile Flowage area, what activities have you or do you expect to participate in?

(Please select all that apply)

- | | | |
|--|--|--|
| <input checked="" type="checkbox"/> Bank fishing | <input type="checkbox"/> Picnicking | <input type="checkbox"/> Rafting/Tubing |
| <input type="checkbox"/> Boat fishing | <input type="checkbox"/> Swimming | <input checked="" type="checkbox"/> Wildlife viewing |
| <input type="checkbox"/> Pleasure boating | <input checked="" type="checkbox"/> Sight-seeing | <input type="checkbox"/> Other (please describe below) |
| <input type="checkbox"/> Personal watercraft | <input type="checkbox"/> Hunting | |

05/21/2022 0445PM

On any trip to the Gile Flowage in the last year, which of the following activities have you participated?
 (Please select all that apply)

| | | |
|---|--|--|
| <input checked="" type="checkbox"/> Bank fishing | <input checked="" type="checkbox"/> Picnicking | <input checked="" type="checkbox"/> Rafting/Tubing |
| <input checked="" type="checkbox"/> Boat fishing | <input checked="" type="checkbox"/> Swimming | <input checked="" type="checkbox"/> Wildlife viewing |
| <input checked="" type="checkbox"/> Pleasure boating | <input checked="" type="checkbox"/> Sight-seeing | <input type="checkbox"/> Other (please describe below) |
| <input checked="" type="checkbox"/> Personal watercraft | <input checked="" type="checkbox"/> Hunting | |

11. Of the activities you selected in 10 above, what is the primary activity you participated in or expect to participate in on *this* visit? (Please write answer below)

Primary activity Boat fishing

12. For the primary activity you participated in, please rate the following categories:

| Category | Totally Acceptable | Acceptable | Neutral | Unacceptable | Totally Unacceptable |
|--------------------|--------------------|------------|---------|--------------|----------------------|
| Safety | 5 | 4 | 3 | 2 | 1 |
| Enjoyment | 5 | 4 | 3 | 2 | 1 |
| Crowding | 5 | 4 | 3 | 2 | 1 |
| Overall Experience | 5 | 4 | 3 | 2 | 1 |
| Amenity Condition | 5 | 4 | 3 | 2 | 1 |

If you rated one of the categories above as "unacceptable" or "totally unacceptable", please indicate what could be done to improve the category to "acceptable." (Please write answer below)

13. Please rate all Gile Flowage area recreational activities you participated in today or in the past.

Rating scale is the same as used in 12 above:

- 5 - Totally Acceptable
- 4 - Acceptable
- 3 - Neutral
- 2 - Unacceptable
- 1 - Totally Unacceptable

| Recreation Activity | Gile Park | Town of Pence Landing | Sucker Hole Landing | Highway C Landing | Reservoir Islands |
|---------------------|-----------|-----------------------|---------------------|-------------------|-------------------|
| Bank fishing | 3 | 3 | 5 | 5 | 4 |
| Boat fishing | 4 | 4 | 5 | 5 | 4 |
| Pleasure boating | 5 | 5 | 5 | 5 | |

05/21/2022 0445 PM

| | | | | | |
|---------------------|---|---|---|---|---|
| Personal watercraft | 4 | 4 | 4 | 4 | 7 |
| Picnicking | 5 | 5 | 5 | 5 | 5 |
| Swimming | 5 | X | X | X | 5 |
| Sight-seeing | 5 | 5 | 5 | 5 | 5 |
| Hunting | X | 4 | 4 | 4 | X |
| Rafting/Tubing | 4 | X | X | 4 | X |
| Wildlife viewing | 5 | 5 | 5 | 5 | X |
| Other | X | X | 7 | X | X |

14. Please indicate if low water levels were a problem for any of the following activities at the recreation area(s) you are visiting today:

Circle one number for each:

| Ability to: | No Problem | Small Problem | Neutral | Moderate Problem | Large Problem | No Opinion or N/A |
|--------------------------|------------|---------------|---------|------------------|---------------|-------------------------------------|
| Swim safely | (5) | 4 | 3 | 2 | 1 | <input type="checkbox"/> |
| Launch/take out boat | (5) | 4 | 3 | 2 | 1 | <input type="checkbox"/> |
| Boat safely | 5 | (4) | 3 | 2 | 1 | <input type="checkbox"/> |
| Use docks | (5) | 4 | 3 | 2 | 1 | <input type="checkbox"/> |
| Shoreline fish | (5) | 4 | 3 | 2 | 1 | <input type="checkbox"/> |
| Access shoreline | (5) | 4 | 3 | 2 | 1 | <input type="checkbox"/> |
| Shoreline scenic quality | (5) | 4 | 3 | 2 | 1 | <input type="checkbox"/> |
| Other (specify below) | 5 | 4 | 3 | 2 | 1 | <input checked="" type="checkbox"/> |

Other: would like the sunken islands to be mapped

15. Please share any additional thoughts or comments you have regarding recreation on the Gile Flowage:

(This section contains a large handwritten 'X' over the response lines.)

Thank you for completing the Recreation Survey!

ON-SITE/IN-PERSON RECREATION INTERVIEW

Northern States Power Company – Wisconsin (NSPW or Applicant), d/b/a Xcel Energy, is in the process of applying for an original license from the Federal Energy Regulatory Commission (FERC) to operate and maintain the existing Gile Flowage Storage Project (Gile Flowage or Project). The Project is owned, operated, and maintained by NSPW. The purpose of the Project is to provide water for downstream power generation at NSPW's Saxon Falls (FERC No. 2610) and Superior Falls (FERC No. 2587) hydroelectric projects. To obtain a license for the Gile Flowage, NSPW must submit a final license application to FERC no later than August 18, 2023. As part of the licensing process, NSPW is conducting several environmental studies which will enable FERC to prepare an environmental report. The purpose of this survey is to collect information about recreational use and visitors' experiences at public recreation facilities around the Gile Flowage.

| Interview Location |
|---|
| <input type="checkbox"/> Gile Park |
| <input checked="" type="checkbox"/> Town of Pence Landing |
| <input type="checkbox"/> Sucker Hole Landing |
| <input type="checkbox"/> County Highway C Landing |
| <input type="checkbox"/> Island |

| | |
|------------------------|-----------------|
| Total Number in Group: | 2 |
| Home Zip Code: | 54911 |
| Interviewer: | Joshua Arbackie |
| Date: | 5-29-2022 |
| Time: | 8:40 Am |

RECREATION INTERVIEW QUESTIONS

1. Regarding the Gile Flowage area, do you consider yourself: (Please select only one)

- Regular visitor (3 or more times per year)
- Occasional visitor (1-2 times per year)
- Infrequent visitor (Less than 1 time per year)
- This is my first visit

2. When did you arrive on this trip to the Gile Flowage area?

Arrive Date: 5-29-2022
 Arrive Time: 8:35 Am am/pm

3. When do you expect to leave the Gile Flowage area?

Departure Date: 5-29-2022
 Departure Time: 9:00 Am am/pm

4. About how many miles did you travel to get to the Gile Flowage area?

5 miles

05/29/22

0840 AM

5. During the last 12 months (including this trip), which month(s) did you visit the Gile Flowage area?

(Check all that apply)

Jan Feb Mar Apr May Jun Jul Aug Sep Oct Nov Dec

6. Which of the following recreation areas did you visit for recreation during the past 12 months?

(Check all that apply)

- Gile Park
- Town of Pence Landing
- Sucker Hole Landing
- County Highway C Landing
- Reservoir Island (identify island location on map)
- Other (please list below)
- None of the above

7. Are you staying overnight in the Gile Flowage area (not including your own home) on this trip?

Yes No

8. If you answered yes to 7, at what type of accommodations will you be staying?

(Please select only one)

- RV/Auto/Tent Campground
- Motel/Hotel
- Bed and Breakfast
- Vacation or Rental Home
- Other (please list below)

9. Which of the following best describes your group during this trip?

(Please select only one)

- Individual
- Adult group (over 21)
- Youth group (under 21)
- Family (with children)
- Mixed Group (various groups and ages)

10. On this trip to the Gile Flowage area, what activities have you or do you expect to participate in?

(Please select all that apply)

- | | | |
|--|---------------------------------------|--|
| <input checked="" type="checkbox"/> Bank fishing | <input type="checkbox"/> Picnicking | <input type="checkbox"/> Rafting/Tubing |
| <input type="checkbox"/> Boat fishing | <input type="checkbox"/> Swimming | <input type="checkbox"/> Wildlife viewing |
| <input type="checkbox"/> Pleasure boating | <input type="checkbox"/> Sight-seeing | <input type="checkbox"/> Other (please describe below) |
| <input type="checkbox"/> Personal watercraft | <input type="checkbox"/> Hunting | |

05/29/22 0840AM

On any trip to the Gile Flowage in the last year, which of the following activities have you participated?
 (Please select all that apply)

| | | |
|--|---------------------------------------|--|
| <input checked="" type="checkbox"/> Bank fishing | <input type="checkbox"/> Picnicking | <input type="checkbox"/> Rafting/Tubing |
| <input type="checkbox"/> Boat fishing | <input type="checkbox"/> Swimming | <input type="checkbox"/> Wildlife viewing |
| <input type="checkbox"/> Pleasure boating | <input type="checkbox"/> Sight-seeing | <input type="checkbox"/> Other (please describe below) |
| <input type="checkbox"/> Personal watercraft | <input type="checkbox"/> Hunting | |

11. Of the activities you selected in 10 above, what is the primary activity you participated in or expect to participate in on *this* visit? (Please write answer below)

Primary activity Bank fishing

12. For the primary activity you participated in, please rate the following categories:

| Category | Totally Acceptable | Acceptable | Neutral | Unacceptable | Totally Unacceptable |
|--------------------|--------------------|------------|---------|--------------|----------------------|
| Safety | 5 | 4 | 3 | 2 | 1 |
| Enjoyment | 5 | 4 | 3 | 2 | 1 |
| Crowding | 5 | 4 | 3 | 2 | 1 |
| Overall Experience | 5 | 4 | 3 | 2 | 1 |
| Amenity Condition | 5 | 4 | 3 | 2 | 1 |

If you rated one of the categories above as "unacceptable" or "totally unacceptable", please indicate what could be done to improve the category to "acceptable." (Please write answer below)

13. Please rate all Gile Flowage area recreational activities you participated in today or in the past.

Rating scale is the same as used in 12 above:

- 5 - Totally Acceptable
- 4 - Acceptable
- 3 - Neutral
- 2 - Unacceptable
- 1 - Totally Unacceptable

| Recreation Activity | Gile Park | Town of Pence Landing | Sucker Hole Landing | Highway C Landing | Reservoir Islands |
|---------------------|-----------|-----------------------|---------------------|-------------------|-------------------|
| Bank fishing | | 5 | | | |
| Boat fishing | | | | | |
| Pleasure boating | | | | | |

05/29/22 0840 AM

| | | | | | |
|---------------------|--|--|--|--|--|
| Personal watercraft | | | | | |
| Picnicking | | | | | |
| Swimming | | | | | |
| Sight-seeing | | | | | |
| Hunting | | | | | |
| Rafting/Tubing | | | | | |
| Wildlife viewing | | | | | |
| Other | | | | | |

14. Please indicate if low water levels were a problem for any of the following activities at the recreation area(s) you are visiting today:

Circle one number for each:

| Ability to: | No Problem | Small Problem | Neutral | Moderate Problem | Large Problem | No Opinion or N/A |
|--------------------------|------------|---------------|---------|------------------|---------------|--------------------------|
| Swim safely | 5 | 4 | 3 | 2 | 1 | <input type="checkbox"/> |
| Launch/take out boat | 5 | 4 | 3 | 2 | 1 | <input type="checkbox"/> |
| Boat safely | 5 | 4 | 3 | 2 | 1 | <input type="checkbox"/> |
| Use docks | 5 | 4 | 3 | 2 | 1 | <input type="checkbox"/> |
| Shoreline fish | 5 | 4 | 3 | 2 | 1 | <input type="checkbox"/> |
| Access shoreline | 5 | 4 | 3 | 2 | 1 | <input type="checkbox"/> |
| Shoreline scenic quality | 5 | 4 | 3 | 2 | 1 | <input type="checkbox"/> |
| Other (specify below) | 5 | 4 | 3 | 2 | 1 | <input type="checkbox"/> |

Other: _____

15. Please share any additional thoughts or comments you have regarding recreation on the Gile Flowage:

~~_____~~
~~_____~~
~~_____~~
~~_____~~

Thank you for completing the Recreation Survey!

ON-SITE/IN-PERSON RECREATION INTERVIEW

Northern States Power Company – Wisconsin (NSPW or Applicant), d/b/a Xcel Energy, is in the process of applying for an original license from the Federal Energy Regulatory Commission (FERC), to operate and maintain the existing Gile Flowage Storage Project (Gile Flowage or Project). The Project is owned, operated, and maintained by NSPW. The purpose of the Project is to provide water for downstream power generation at NSPW's Saxon Falls (FERC No. 2610) and Superior Falls (FERC No. 2587) hydroelectric projects. To obtain a license for the Gile Flowage, NSPW must submit a final license application to FERC no later than August 18, 2023. As part of the licensing process, NSPW is conducting several environmental studies which will enable FERC to prepare an environmental report. The purpose of this survey is to collect information about recreational use and visitors' experiences at public recreation facilities around the Gile Flowage.

| Interview Location |
|--|
| <input type="checkbox"/> Gile Park |
| <input type="checkbox"/> Town of Pence Landing |
| <input type="checkbox"/> Sucker Hole Landing |
| <input checked="" type="checkbox"/> County Highway C Landing |
| <input type="checkbox"/> Island |

| | |
|------------------------|-----------------|
| Total Number in Group: | 2 |
| Home Zip Code: | 53115 |
| Interviewer: | Joshua Arbuckle |
| Date: | 5-29-2022 |
| Time: | 9:40 Am |

RECREATION INTERVIEW QUESTIONS

1. Regarding the Gile Flowage area, do you consider yourself: (Please select only one)

- Regular visitor (3 or more times per year)
- Occasional visitor (1-2 times per year)
- Infrequent visitor (Less than 1 time per year)
- This is my first visit

2. When did you arrive on this trip to the Gile Flowage area?

Arrive Date: 5-29-2022
 Arrive Time: 9:40 Am am/pm

3. When do you expect to leave the Gile Flowage area?

Departure Date: 5-29-2022
 Departure Time: 9:40 Am am/pm

4. About how many miles did you travel to get to the Gile Flowage area?

95 miles

05/29/22

0940 AM

5. During the last 12 months (including this trip), which month(s) did you visit the Gile Flowage area?

(Check all that apply)

Jan Feb Mar Apr May Jun Jul Aug Sep Oct Nov Dec

6. Which of the following recreation areas did you visit for recreation during the past 12 months?

(Check all that apply)

- Gile Park
- Reservoir Island (identify island location on map)
- Town of Pence Landing
- Other (please list below)
- Sucker Hole Landing
- None of the above
- County Highway C Landing

7. Are you staying overnight in the Gile Flowage area (not including your own home) on this trip?

Yes No

8. If you answered yes to 7, at what type of accommodations will you be staying?

(Please select only one)

- RV/Auto/Tent Campground
- Motel/Hotel
- Other (please list below)
- Bed and Breakfast
- Vacation or Rental Home

9. Which of the following best describes your group during this trip?

(Please select only one)

- Individual
- Adult group (over 21)
- Youth group (under 21)
- Family (with children)
- Mixed Group (various groups and ages)

10. On this trip to the Gile Flowage area, what activities have you or do you expect to participate in?

(Please select all that apply)

- | | | |
|--|---------------------------------------|---|
| <input type="checkbox"/> Bank fishing | <input type="checkbox"/> Picnicking | <input type="checkbox"/> Rafting/Tubing |
| <input type="checkbox"/> Boat fishing | <input type="checkbox"/> Swimming | <input type="checkbox"/> Wildlife viewing |
| <input type="checkbox"/> Pleasure boating | <input type="checkbox"/> Sight-seeing | <input checked="" type="checkbox"/> Other (please describe below) |
| <input type="checkbox"/> Personal watercraft | <input type="checkbox"/> Hunting | kayaking |

05/29/2022 0740AM

On any trip to the Gile Flowage in the last year, which of the following activities have you participated?
 (Please select all that apply)

| | | |
|--|---------------------------------------|---|
| <input checked="" type="checkbox"/> Bank fishing | <input type="checkbox"/> Picnicking | <input type="checkbox"/> Rafting/Tubing |
| <input type="checkbox"/> Boat fishing | <input type="checkbox"/> Swimming | <input type="checkbox"/> Wildlife viewing |
| <input type="checkbox"/> Pleasure boating | <input type="checkbox"/> Sight-seeing | <input checked="" type="checkbox"/> Other (please describe below) |
| <input type="checkbox"/> Personal watercraft | <input type="checkbox"/> Hunting | kayaking |

11. Of the activities you selected in 10 above, what is the primary activity you participated in or expect to participate in on *this* visit? (Please write answer below)

Primary activity kayaking

12. For the primary activity you participated in, please rate the following categories:

| Category | Totally Acceptable | Acceptable | Neutral | Unacceptable | Totally Unacceptable |
|--------------------|--------------------|------------|---------|--------------|----------------------|
| Safety | 5 | 4 | 3 | 2 | 1 |
| Enjoyment | 5 | 4 | 3 | 2 | 1 |
| Crowding | 5 | 4 | 3 | 2 | 1 |
| Overall Experience | 5 | 4 | 3 | 2 | 1 |
| Amenity Condition | 5 | 4 | 3 | 2 | 1 |

If you rated one of the categories above as "unacceptable" or "totally unacceptable", please indicate what could be done to improve the category to "acceptable." (Please write answer below)

13. Please rate all Gile Flowage area recreational activities you participated in today or in the past.

Rating scale is the same as used in 12 above:

- 5 - Totally Acceptable
- 4 - Acceptable
- 3 - Neutral
- 2 - Unacceptable
- 1 - Totally Unacceptable

| Recreation Activity | Gile Park | Town of Pence Landing | Sucker Hole Landing | Highway C Landing | Reservoir Islands |
|---------------------|-----------|-----------------------|---------------------|-------------------|-------------------|
| Bank fishing | | | | 5 | |
| Boat fishing | | | | | |
| Pleasure boating | | | | | |

05/29/22 0940AM

| | | | | | |
|-----------------------|--|--|--|---|--|
| Personal watercraft | | | | | |
| Picnicking | | | | | |
| Swimming | | | | | |
| Sight-seeing | | | | | |
| Hunting | | | | | |
| Rafting/Tubing | | | | | |
| Wildlife viewing | | | | | |
| Other <i>kayaking</i> | | | | 5 | |

14. Please indicate if low water levels were a problem for any of the following activities at the recreation area(s) you are visiting today:

Circle one number for each:

| Ability to: | No Problem | Small Problem | Neutral | Moderate Problem | Large Problem | No Opinion or N/A |
|--------------------------|------------|---------------|---------|------------------|---------------|-------------------------------------|
| Swim safely | 5 | 4 | 3 | 2 | 1 | <input type="checkbox"/> |
| Launch/take out boat | 5 | 4 | 3 | 2 | 1 | <input checked="" type="checkbox"/> |
| Boat safely | 5 | 4 | 3 | 2 | 1 | <input checked="" type="checkbox"/> |
| Use docks | 5 | 4 | 3 | 2 | 1 | <input checked="" type="checkbox"/> |
| Shoreline fish | 5 | 4 | 3 | 2 | 1 | <input type="checkbox"/> |
| Access shoreline | 5 | 4 | 3 | 2 | 1 | <input type="checkbox"/> |
| Shoreline scenic quality | 5 | 4 | 3 | 2 | 1 | <input type="checkbox"/> |
| Other (specify below) | 5 | 4 | 3 | 2 | 1 | <input checked="" type="checkbox"/> |

Other: _____

15. Please share any additional thoughts or comments you have regarding recreation on the Gile Flowage:

wants Rest Rooms

Thank you for completing the Recreation Survey!

ON-SITE/IN-PERSON RECREATION INTERVIEW

Northern States Power Company – Wisconsin (NSPW or Applicant), d/b/a Xcel Energy, is in the process of applying for an original license from the Federal Energy Regulatory Commission (FERC) to operate and maintain the existing Gile Flowage Storage Project (Gile Flowage or Project). The Project is owned, operated, and maintained by NSPW. The purpose of the Project is to provide water for downstream power generation at NSPW's Saxon Falls (FERC No. 2610) and Superior Falls (FERC No. 2587) hydroelectric projects. To obtain a license for the Gile Flowage, NSPW must submit a final license application to FERC no later than August 18, 2023. As part of the licensing process, NSPW is conducting several environmental studies which will enable FERC to prepare an environmental report. The purpose of this survey is to collect information about recreational use and visitors' experiences at public recreation facilities around the Gile Flowage.

| Interview Location |
|--|
| <input type="checkbox"/> Gile Park |
| <input type="checkbox"/> Town of Pence Landing |
| <input type="checkbox"/> Sucker Hole Landing |
| <input checked="" type="checkbox"/> County Highway C Landing |
| <input type="checkbox"/> Island |

| | |
|------------------------|-----------------|
| Total Number in Group: | 1 |
| Home Zip Code: | 54525 |
| Interviewer: | Joshua Arbuckle |
| Date: | 5-29-2022 |
| Time: | 9:45 Am |

RECREATION INTERVIEW QUESTIONS

1. Regarding the Gile Flowage area, do you consider yourself: (Please select only one)

- Regular visitor (3 or more times per year)
- Occasional visitor (1-2 times per year)
- Infrequent visitor (Less than 1 time per year)
- This is my first visit

2. When did you arrive on this trip to the Gile Flowage area?

Arrive Date: 5-29-2022

Arrive Time: 9:38 Am am/pm

3. When do you expect to leave the Gile Flowage area?

Departure Date: 5-29-2022

Departure Time: 5 pm am/pm

4. About how many miles did you travel to get to the Gile Flowage area?

1 miles

05/29/2022 0945 AM

5. During the last 12 months (including this trip), which month(s) did you visit the Gile Flowage area?

(Check all that apply)

Jan Feb Mar Apr May Jun Jul Aug Sep Oct Nov Dec

6. Which of the following recreation areas did you visit for recreation during the past 12 months?

(Check all that apply)

- Gile Park
- Reservoir Island (identify island location on map)
- Town of Pence Landing
- Other (please list below)
- Sucker Hole Landing
- None of the above
- County Highway C Landing

7. Are you staying overnight in the Gile Flowage area (not including your own home) on this trip?

Yes No

8. If you answered yes to 7, at what type of accommodations will you be staying?

(Please select only one)

- RV/Auto/Tent Campground
- Motel/Hotel
- Other (please list below)
- Bed and Breakfast
- Vacation or Rental Home

9. Which of the following best describes your group during this trip?

(Please select only one)

- Individual
- Adult group (over 21)
- Youth group (under 21)
- Family (with children)
- Mixed Group (various groups and ages)

10. On this trip to the Gile Flowage area, what activities have you or do you expect to participate in?

(Please select all that apply)

- | | | |
|--|--|--|
| <input type="checkbox"/> Bank fishing | <input type="checkbox"/> Picnicking | <input type="checkbox"/> Rafting/Tubing |
| <input type="checkbox"/> Boat fishing | <input type="checkbox"/> Swimming | <input checked="" type="checkbox"/> Wildlife viewing |
| <input type="checkbox"/> Pleasure boating | <input checked="" type="checkbox"/> Sight-seeing | <input type="checkbox"/> Other (please describe below) |
| <input type="checkbox"/> Personal watercraft | <input type="checkbox"/> Hunting | |

05/29/2022 0945 AM

On any trip to the Gile Flowage in the last year, which of the following activities have you participated?
 (Please select all that apply)

| | | |
|--|--|--|
| <input type="checkbox"/> Bank fishing | <input type="checkbox"/> Picnicking | <input type="checkbox"/> Rafting/Tubing |
| <input type="checkbox"/> Boat fishing | <input type="checkbox"/> Swimming | <input type="checkbox"/> Wildlife viewing |
| <input type="checkbox"/> Pleasure boating | <input checked="" type="checkbox"/> Sight-seeing | <input type="checkbox"/> Other (please describe below) |
| <input type="checkbox"/> Personal watercraft | <input type="checkbox"/> Hunting | |

11. Of the activities you selected in 10 above, what is the primary activity you participated in or expect to participate in on *this* visit? (Please write answer below)

Primary activity Sight seeing

12. For the primary activity you participated in, please rate the following categories:

| Category | Totally Acceptable | Acceptable | Neutral | Unacceptable | Totally Unacceptable |
|--------------------|--------------------|------------|---------|--------------|----------------------|
| Safety | 5 | 4 | 3 | 2 | 1 |
| Enjoyment | 5 | 4 | 3 | 2 | 1 |
| Crowding | 5 | 4 | 3 | 2 | 1 |
| Overall Experience | 5 | 4 | 3 | 2 | 1 |
| Amenity Condition | 5 | 4 | 3 | 2 | 1 |

If you rated one of the categories above as "unacceptable" or "totally unacceptable", please indicate what could be done to improve the category to "acceptable." (Please write answer below)

13. Please rate all Gile Flowage area recreational activities you participated in today or in the past.

Rating scale is the same as used in 12 above:

- 5 - Totally Acceptable
- 4 - Acceptable
- 3 - Neutral
- 2 - Unacceptable
- 1 - Totally Unacceptable

| Recreation Activity | Gile Park | Town of Pence Landing | Sucker Hole Landing | Highway C Landing | Reservoir Islands |
|---------------------|-----------|-----------------------|---------------------|-------------------|-------------------|
| Bank fishing | | | | | |
| Boat fishing | | | | | |
| Pleasure boating | | | | | |

05/29/2022 0945AM

| | | | | | |
|---------------------|--|--|--|--|--|
| Personal watercraft | | | | | |
| Picnicking | | | | | |
| Swimming | | | | | |
| Sight-seeing | | | | | |
| Hunting | | | | | |
| Rafting/Tubing | | | | | |
| Wildlife viewing | | | | | |
| Other | | | | | |

14. Please indicate if low water levels were a problem for any of the following activities at the recreation area(s) you are visiting today:

Circle one number for each:

| Ability to: | No Problem | Small Problem | Neutral | Moderate Problem | Large Problem | No Opinion or N/A |
|--------------------------|------------|---------------|---------|------------------|---------------|-------------------------------------|
| Swim safely | 5 | 4 | 3 | 2 | 1 | <input checked="" type="checkbox"/> |
| Launch/take out boat | 5 | 4 | 3 | 2 | 1 | <input checked="" type="checkbox"/> |
| Boat safely | 5 | 4 | 3 | 2 | 1 | <input checked="" type="checkbox"/> |
| Use docks | 5 | 4 | 3 | 2 | 1 | <input checked="" type="checkbox"/> |
| Shoreline fish | 5 | 4 | 3 | 2 | 1 | <input checked="" type="checkbox"/> |
| Access shoreline | 5 | 4 | 3 | 2 | 1 | <input type="checkbox"/> |
| Shoreline scenic quality | 5 | 4 | 3 | 2 | 1 | <input type="checkbox"/> |
| Other (specify below) | 5 | 4 | 3 | 2 | 1 | <input checked="" type="checkbox"/> |

Other: _____

15. Please share any additional thoughts or comments you have regarding recreation on the Gile Flowage:

great park

Thank you for completing the Recreation Survey!



ON-SITE/IN-PERSON RECREATION INTERVIEW

Northern States Power Company – Wisconsin (NSPW or Applicant), d/b/a Xcel Energy, is in the process of applying for an original license from the Federal Energy Regulatory Commission (FERC) to operate and maintain the existing Gile Flowage Storage Project (Gile Flowage or Project). The Project is owned, operated, and maintained by NSPW. The purpose of the Project is to provide water for downstream power generation at NSPW's Saxon Falls (FERC No. 2610) and Superior Falls (FERC No. 2587) hydroelectric projects. To obtain a license for the Gile Flowage, NSPW must submit a final license application to FERC no later than August 18, 2023. As part of the licensing process, NSPW is conducting several environmental studies which will enable FERC to prepare an environmental report. The purpose of this survey is to collect information about recreational use and visitors' experiences at public recreation facilities around the Gile Flowage.

| Interview Location |
|--|
| <input type="checkbox"/> Gile Park |
| <input type="checkbox"/> Town of Pence Landing |
| <input type="checkbox"/> Sucker Hole Landing |
| <input checked="" type="checkbox"/> County Highway C Landing |
| <input type="checkbox"/> Island |

| | |
|------------------------|-----------------|
| Total Number in Group: | 4 |
| Home Zip Code: | 60481 |
| Interviewer: | Joshua Afborkle |
| Date: | 5-29-2022 |
| Time: | 9:54 Am |

RECREATION INTERVIEW QUESTIONS

1. Regarding the Gile Flowage area, do you consider yourself: (Please select only one)

- Regular visitor (3 or more times per year)
- Occasional visitor (1-2 times per year)
- Infrequent visitor (Less than 1 time per year)
- This is my first visit

2. When did you arrive on this trip to the Gile Flowage area?

Arrive Date: 5-29-2022
 Arrive Time: 9:50 Am am/pm

3. When do you expect to leave the Gile Flowage area?

Departure Date: 5-29-2022
 Departure Time: 10:00 Am am/pm

4. About how many miles did you travel to get to the Gile Flowage area?

10 miles

05/29/2022 09154

5. During the last 12 months (including this trip), which month(s) did you visit the Gile Flowage area?

(Check all that apply)

Jan Feb Mar Apr May Jun Jul Aug Sep Oct Nov Dec

6. Which of the following recreation areas did you visit for recreation during the past 12 months?

(Check all that apply)

- Gile Park
- Reservoir Island (identify island location on map)
- Town of Pence Landing
- Other (please list below)
- Sucker Hole Landing
- None of the above
- County Highway C Landing

7. Are you staying overnight in the Gile Flowage area (not including your own home) on this trip?

Yes No

8. If you answered yes to 7, at what type of accommodations will you be staying?

(Please select only one)

- RV/Auto/Tent Campground
- Motel/Hotel
- Other (please list below)
- Bed and Breakfast
- Vacation or Rental Home

9. Which of the following best describes your group during this trip?

(Please select only one)

- Individual
- Adult group (over 21)
- Youth group (under 21)
- Family (with children)
- Mixed Group (various groups and ages)

10. On this trip to the Gile Flowage area, what activities have you or do you expect to participate in?

(Please select all that apply)

- | | | |
|--|---------------------------------------|--|
| <input type="checkbox"/> Bank fishing | <input type="checkbox"/> Picnicking | <input type="checkbox"/> Rafting/Tubing |
| <input checked="" type="checkbox"/> Boat fishing | <input type="checkbox"/> Swimming | <input type="checkbox"/> Wildlife viewing |
| <input type="checkbox"/> Pleasure boating | <input type="checkbox"/> Sight-seeing | <input type="checkbox"/> Other (please describe below) |
| <input type="checkbox"/> Personal watercraft | <input type="checkbox"/> Hunting | |

05/29/2022 0954

On any trip to the Gile Flowage in the last year, which of the following activities have you participated?
 (Please select all that apply)

| | | |
|--|---|---|
| <input type="checkbox"/> Bank fishing | <input type="checkbox"/> Picnicking | <input type="checkbox"/> Rafting/Tubing |
| <input checked="" type="checkbox"/> Boat fishing | <input type="checkbox"/> Swimming | <input type="checkbox"/> Wildlife viewing |
| <input type="checkbox"/> Pleasure boating | <input type="checkbox"/> Sight-seeing | <input checked="" type="checkbox"/> Other (please describe below) |
| <input type="checkbox"/> Personal watercraft | <input checked="" type="checkbox"/> Hunting | canoe |

11. Of the activities you selected in 10 above, what is the primary activity you participated in or expect to participate in on *this* visit? (Please write answer below)

Primary activity Boat fishing

12. For the primary activity you participated in, please rate the following categories:

| Category | Totally Acceptable | Acceptable | Neutral | Unacceptable | Totally Unacceptable |
|--------------------|--------------------|------------|---------|--------------|----------------------|
| Safety | 5 | 4 | 3 | 2 | 1 |
| Enjoyment | 5 | 4 | 3 | 2 | 1 |
| Crowding | 5 | 4 | 3 | 2 | 1 |
| Overall Experience | 5 | 4 | 3 | 2 | 1 |
| Amenity Condition | 5 | 4 | 3 | 2 | 1 |

If you rated one of the categories above as "unacceptable" or "totally unacceptable", please indicate what could be done to improve the category to "acceptable." (Please write answer below)

13. Please rate all Gile Flowage area recreational activities you participated in today or in the past.

Rating scale is the same as used in 12 above:

- 5 - Totally Acceptable
- 4 - Acceptable
- 3 - Neutral
- 2 - Unacceptable
- 1 - Totally Unacceptable

| Recreation Activity | Gile Park | Town of Pence Landing | Sucker Hole Landing | Highway C Landing | Reservoir Islands |
|---------------------|-----------|-----------------------|---------------------|-------------------|-------------------|
| Bank fishing | | | | | |
| Boat fishing | | | | 1 | |
| Pleasure boating | | | | | |

05/29/2022 0954

| | | | | | |
|---------------------|--|--|--|---|--|
| Personal watercraft | | | | | |
| Picnicking | | | | | |
| Swimming | | | | | |
| Sight-seeing | | | | | |
| Hunting | | | | 4 | |
| Rafting/Tubing | | | | | |
| Wildlife viewing | | | | | |
| Other | | | | | |

14. Please indicate if low water levels were a problem for any of the following activities at the recreation area(s) you are visiting today:

Circle one number for each:

| Ability to: | No Problem | Small Problem | Neutral | Moderate Problem | Large Problem | No Opinion or N/A |
|--------------------------|------------|---------------|---------|------------------|---------------|-------------------------------------|
| Swim safely | 5 | 4 | 3 | 2 | 1 | <input checked="" type="checkbox"/> |
| Launch/take out boat | 5 | 4 | 3 | 2 | 1 | <input checked="" type="checkbox"/> |
| Boat safely | 5 | 4 | 3 | 2 | 1 | <input type="checkbox"/> |
| Use docks | 5 | 4 | 3 | 2 | 1 | <input type="checkbox"/> |
| Shoreline fish | 5 | 4 | 3 | 2 | 1 | <input checked="" type="checkbox"/> |
| Access shoreline | 5 | 4 | 3 | 2 | 1 | <input type="checkbox"/> |
| Shoreline scenic quality | 5 | 4 | 3 | 2 | 1 | <input type="checkbox"/> |
| Other (specify below) | 5 | 4 | 3 | 2 | 1 | <input checked="" type="checkbox"/> |

Other: _____

15. Please share any additional thoughts or comments you have regarding recreation on the Gile Flowage:

would like obstructions in the Lake mapped,

Thank you for completing the Recreation Survey!

ON-SITE/IN-PERSON RECREATION INTERVIEW

Northern States Power Company – Wisconsin (NSPW or Applicant), d/b/a Xcel Energy, is in the process of applying for an original license from the Federal Energy Regulatory Commission (FERC) to operate and maintain the existing Gile Flowage Storage Project (Gile Flowage or Project). The Project is owned, operated, and maintained by NSPW. The purpose of the Project is to provide water for downstream power generation at NSPW's Saxon Falls (FERC No. 2610) and Superior Falls (FERC No. 2587) hydroelectric projects. To obtain a license for the Gile Flowage, NSPW must submit a final license application to FERC no later than August 18, 2023. As part of the licensing process, NSPW is conducting several environmental studies which will enable FERC to prepare an environmental report. The purpose of this survey is to collect information about recreational use and visitors' experiences at public recreation facilities around the Gile Flowage.

| Interview Location |
|--|
| <input type="checkbox"/> Gile Park |
| <input type="checkbox"/> Town of Pence Landing |
| <input type="checkbox"/> Sucker Hole Landing |
| <input checked="" type="checkbox"/> County Highway C Landing |
| <input type="checkbox"/> Island |

| | |
|------------------------|----------------|
| Total Number in Group: | 3 |
| Home Zip Code: | 54918 |
| Interviewer: | Joshua Atbacke |
| Date: | 5-29-2022 |
| Time: | 10:54 AM |

RECREATION INTERVIEW QUESTIONS

1. Regarding the Gile Flowage area, do you consider yourself: (Please select only one)

- Regular visitor (3 or more times per year)
- Occasional visitor (1-2 times per year)
- Infrequent visitor (Less than 1 time per year)
- This is my first visit

2. When did you arrive on this trip to the Gile Flowage area?

Arrive Date: 5-29-2022
 Arrive Time: 10:54 AM am/pm

3. When do you expect to leave the Gile Flowage area?

Departure Date: 5-29-2022
 Departure Time: 10:54 AM am/pm

4. About how many miles did you travel to get to the Gile Flowage area?

2 miles

05/29/22

1054

5. During the last 12 months (including this trip), which month(s) did you visit the Gile Flowage area?

(Check all that apply)

- Jan
- Feb
- Mar
- Apr
- May
- Jun
- Jul
- Aug
- Sep
- Oct
- Nov
- Dec

6. Which of the following recreation areas did you visit for recreation during the past 12 months?

(Check all that apply)

- Gile Park
- Town of Pence Landing
- Sucker Hole Landing
- County Highway C Landing
- Reservoir Island (identify island location on map)
- Other (please list below)
- None of the above

7. Are you staying overnight in the Gile Flowage area (not including your own home) on this trip?

- Yes
- No

8. If you answered yes to 7, at what type of accommodations will you be staying?

(Please select only one)

- RV/Auto/Tent Campground
- Motel/Hotel
- Bed and Breakfast
- Vacation or Rental Home
- Other (please list below)

9. Which of the following best describes your group during this trip?

(Please select only one)

- Individual
- Adult group (over 21)
- Youth group (under 21)
- Family (with children)
- Mixed Group (various groups and ages)

10. On this trip to the Gile Flowage area, what activities have you or do you expect to participate in?

(Please select all that apply)

- | | | |
|--|---------------------------------------|--|
| <input type="checkbox"/> Bank fishing | <input type="checkbox"/> Picnicking | <input type="checkbox"/> Rafting/Tubing |
| <input checked="" type="checkbox"/> Boat fishing | <input type="checkbox"/> Swimming | <input type="checkbox"/> Wildlife viewing |
| <input type="checkbox"/> Pleasure boating | <input type="checkbox"/> Sight-seeing | <input type="checkbox"/> Other (please describe below) |
| <input type="checkbox"/> Personal watercraft | <input type="checkbox"/> Hunting | |

05/29/22 1054

On any trip to the Gile Flowage in the last year, which of the following activities have you participated?
 (Please select all that apply)

| | | |
|--|---------------------------------------|--|
| <input checked="" type="checkbox"/> Bank fishing | <input type="checkbox"/> Picnicking | <input type="checkbox"/> Rafting/Tubing |
| <input checked="" type="checkbox"/> Boat fishing | <input type="checkbox"/> Swimming | <input type="checkbox"/> Wildlife viewing |
| <input type="checkbox"/> Pleasure boating | <input type="checkbox"/> Sight-seeing | <input type="checkbox"/> Other (please describe below) |
| <input type="checkbox"/> Personal watercraft | <input type="checkbox"/> Hunting | |

11. Of the activities you selected in 10 above, what is the primary activity you participated in or expect to participate in on *this* visit? (Please write answer below)

Primary activity Boat fishing

12. For the primary activity you participated in, please rate the following categories:

| Category | Totally Acceptable | Acceptable | Neutral | Unacceptable | Totally Unacceptable |
|--------------------|--------------------|------------|---------|--------------|----------------------|
| Safety | 5 | 4 | 3 | 2 | 1 |
| Enjoyment | 5 | 4 | 3 | 2 | 1 |
| Crowding | 5 | 4 | 3 | 2 | 1 |
| Overall Experience | 5 | 4 | 3 | 2 | 1 |
| Amenity Condition | 5 | 4 | 3 | 2 | 1 |

If you rated one of the categories above as "unacceptable" or "totally unacceptable", please indicate what could be done to improve the category to "acceptable." (Please write answer below)

13. Please rate all Gile Flowage area recreational activities you participated in today or in the past.

Rating scale is the same as used in 12 above:

- 5 - Totally Acceptable
- 4 - Acceptable
- 3 - Neutral
- 2 - Unacceptable
- 1 - Totally Unacceptable

| Recreation Activity | Gile Park | Town of Pence Landing | Sucker Hole Landing | Highway C Landing | Reservoir Islands |
|---------------------|-----------|-----------------------|---------------------|-------------------|-------------------|
| Bank fishing | | 2 | 2 | 2 | |
| Boat fishing | | 4 | 4 | 4 | |
| Pleasure boating | | | | | |

05/29/22 1054

| | | | | | |
|---------------------|--|--|--|--|--|
| Personal watercraft | | | | | |
| Picnicking | | | | | |
| Swimming | | | | | |
| Sight-seeing | | | | | |
| Hunting | | | | | |
| Rafting/Tubing | | | | | |
| Wildlife viewing | | | | | |
| Other | | | | | |

14. Please indicate if low water levels were a problem for any of the following activities at the recreation area(s) you are visiting today:

Circle one number for each:

| Ability to: | No Problem | Small Problem | Neutral | Moderate Problem | Large Problem | No Opinion or N/A |
|--------------------------|------------|---------------|---------|------------------|---------------|-------------------------------------|
| Swim safely | 5 | 4 | 3 | 2 | 1 | <input type="checkbox"/> |
| Launch/take out boat | 5 | 4 | 3 | 2 | 1 | <input type="checkbox"/> |
| Boat safely | 5 | 4 | 3 | 2 | 1 | <input type="checkbox"/> |
| Use docks | 5 | 4 | 3 | 2 | 1 | <input type="checkbox"/> |
| Shoreline fish | 5 | 4 | 3 | 2 | 1 | <input type="checkbox"/> |
| Access shoreline | 5 | 4 | 3 | 2 | 1 | <input type="checkbox"/> |
| Shoreline scenic quality | 5 | 4 | 3 | 2 | 1 | <input type="checkbox"/> |
| Other (specify below) | 5 | 4 | 3 | 2 | 1 | <input checked="" type="checkbox"/> |

Other: _____

15. Please share any additional thoughts or comments you have regarding recreation on the Gile Flowage:

N/A

Thank you for completing the Recreation Survey!

ON-SITE/IN-PERSON RECREATION INTERVIEW

Northern States Power Company – Wisconsin (NSPW or Applicant), d/b/a Xcel Energy, is in the process of applying for an original license from the Federal Energy Regulatory Commission (FERC) to operate and maintain the existing Gile Flowage Storage Project (Gile Flowage or Project). The Project is owned, operated, and maintained by NSPW. The purpose of the Project is to provide water for downstream power generation at NSPW's Saxon Falls (FERC No. 2610) and Superior Falls (FERC No. 2587) hydroelectric projects. To obtain a license for the Gile Flowage, NSPW must submit a final license application to FERC no later than August 18, 2023. As part of the licensing process, NSPW is conducting several environmental studies which will enable FERC to prepare an environmental report. The purpose of this survey is to collect information about recreational use and visitors' experiences at public recreation facilities around the Gile Flowage.

| Interview Location |
|---|
| <input checked="" type="checkbox"/> Gile Park |
| <input type="checkbox"/> Town of Pence Landing |
| <input type="checkbox"/> Sucker Hole Landing |
| <input type="checkbox"/> County Highway C Landing |
| <input type="checkbox"/> Island |

| | |
|------------------------|-----------------|
| Total Number in Group: | 2 |
| Home Zip Code: | 54550 |
| Interviewer: | Joshua Arbackle |
| Date: | 5-29-2022 |
| Time: | 11:31 AM |

RECREATION INTERVIEW QUESTIONS

1. Regarding the Gile Flowage area, do you consider yourself: (Please select only one)

- Regular visitor (3 or more times per year)
- Occasional visitor (1-2 times per year)
- Infrequent visitor (Less than 1 time per year)
- This is my first visit

2. When did you arrive on this trip to the Gile Flowage area?

Arrive Date: 5-29-2022
 Arrive Time: 9 AM am/pm

3. When do you expect to leave the Gile Flowage area?

Departure Date: 5-29-2022
 Departure Time: 11:30 AM am/pm

4. About how many miles did you travel to get to the Gile Flowage area?

4 miles

05/29/22 1131

5. During the last 12 months (including this trip), which month(s) did you visit the Gile Flowage area?

(Check all that apply)

Jan Feb Mar Apr May Jun Jul Aug Sep Oct Nov Dec

6. Which of the following recreation areas did you visit for recreation during the past 12 months?

(Check all that apply)

- Gile Park
- Town of Pence Landing
- Sucker Hole Landing
- County Highway C Landing
- Reservoir Island (identify island location on map)
- Other (please list below)
- None of the above

7. Are you staying overnight in the Gile Flowage area (not including your own home) on this trip?

Yes No

8. If you answered yes to 7, at what type of accommodations will you be staying?

(Please select only one)

- RV/Auto/Tent Campground
- Motel/Hotel
- Bed and Breakfast
- Vacation or Rental Home
- Other (please list below)

9. Which of the following best describes your group during this trip?

(Please select only one)

- Individual
- Adult group (over 21)
- Youth group (under 21)
- Family (with children)
- Mixed Group (various groups and ages)

10. On this trip to the Gile Flowage area, what activities have you or do you expect to participate in?

(Please select all that apply)

- | | | |
|--|---------------------------------------|--|
| <input type="checkbox"/> Bank fishing | <input type="checkbox"/> Picnicking | <input type="checkbox"/> Rafting/Tubing |
| <input checked="" type="checkbox"/> Boat fishing | <input type="checkbox"/> Swimming | <input type="checkbox"/> Wildlife viewing |
| <input type="checkbox"/> Pleasure boating | <input type="checkbox"/> Sight-seeing | <input type="checkbox"/> Other (please describe below) |
| <input type="checkbox"/> Personal watercraft | <input type="checkbox"/> Hunting | |

05/29/22 1131

On any trip to the Gile Flowage in the last year, which of the following activities have you participated?
 (Please select all that apply)

| | | |
|--|---|--|
| <input checked="" type="checkbox"/> Bank fishing | <input type="checkbox"/> Picnicking | <input type="checkbox"/> Rafting/Tubing |
| <input checked="" type="checkbox"/> Boat fishing | <input type="checkbox"/> Swimming | <input type="checkbox"/> Wildlife viewing |
| <input type="checkbox"/> Pleasure boating | <input type="checkbox"/> Sight-seeing | <input type="checkbox"/> Other (please describe below) |
| <input type="checkbox"/> Personal watercraft | <input checked="" type="checkbox"/> Hunting | |

11. Of the activities you selected in 10 above, what is the primary activity you participated in or expect to participate in on *this* visit? (Please write answer below)

Primary activity Boat fishing

12. For the primary activity you participated in, please rate the following categories:

| Category | Totally Acceptable | Acceptable | Neutral | Unacceptable | Totally Unacceptable |
|--------------------|--------------------|------------|---------|--------------|----------------------|
| Safety | 5 | 4 | 3 | 2 | 1 |
| Enjoyment | 5 | 4 | 3 | 2 | 1 |
| Crowding | 5 | 4 | 3 | 2 | 1 |
| Overall Experience | 5 | 4 | 3 | 2 | 1 |
| Amenity Condition | 5 | 4 | 3 | 2 | 1 |

If you rated one of the categories above as "unacceptable" or "totally unacceptable", please indicate what could be done to improve the category to "acceptable." (Please write answer below)

13. Please rate all Gile Flowage area recreational activities you participated in today or in the past.

Rating scale is the same as used in 12 above:

- 5 - Totally Acceptable
- 4 - Acceptable
- 3 - Neutral
- 2 - Unacceptable
- 1 - Totally Unacceptable

| Recreation Activity | Gile Park | Town of Pence Landing | Sucker Hole Landing | Highway C Landing | Reservoir Islands |
|---------------------|-----------|-----------------------|---------------------|-------------------|-------------------|
| Bank fishing | 1 | 3 | 3 | 3 | 4 |
| Boat fishing | 3 | 3 | 3 | 3 | 2 |
| Pleasure boating | | | | | |

05/29/22 1131

| | | | | | |
|---------------------|---|---|---|---|--|
| Personal watercraft | | | | | |
| Picnicking | | | | | |
| Swimming | | | | | |
| Sight-seeing | | | | | |
| Hunting | X | 3 | 3 | 3 | |
| Rafting/Tubing | | | | | |
| Wildlife viewing | | | | | |
| Other | | | | | |

14. Please indicate if low water levels were a problem for any of the following activities at the recreation area(s) you are visiting today:

Circle one number for each:

| Ability to: | No Problem | Small Problem | Neutral | Moderate Problem | Large Problem | No Opinion or N/A |
|--------------------------|------------|---------------|---------|------------------|---------------|-------------------------------------|
| Swim safely | 5 | 4 | 3 | 2 | 1 | <input checked="" type="checkbox"/> |
| Launch/take out boat | 5 | 4 | 3 | 2 | 1 | <input type="checkbox"/> |
| Boat safely | 5 | 4 | 3 | 2 | 1 | <input type="checkbox"/> |
| Use docks | 5 | 4 | 3 | 2 | 1 | <input type="checkbox"/> |
| Shoreline fish | 5 | 4 | 3 | 2 | 1 | <input checked="" type="checkbox"/> |
| Access shoreline | 5 | 4 | 3 | 2 | 1 | <input type="checkbox"/> |
| Shoreline scenic quality | 5 | 4 | 3 | 2 | 1 | <input type="checkbox"/> |
| Other (specify below) | 5 | 4 | 3 | 2 | 1 | <input checked="" type="checkbox"/> |

Other: _____

15. Please share any additional thoughts or comments you have regarding recreation on the Gile Flowage:

Keep the water level High.

Thank you for completing the Recreation Survey!

ON-SITE/IN-PERSON RECREATION INTERVIEW

Northern States Power Company – Wisconsin (NSPW or Applicant), d/b/a Xcel Energy, is in the process of applying for an original license from the Federal Energy Regulatory Commission (FERC) to operate and maintain the existing Gile Flowage Storage Project (Gile Flowage or Project). The Project is owned, operated, and maintained by NSPW. The purpose of the Project is to provide water for downstream power generation at NSPW's Saxon Falls (FERC No. 2610) and Superior Falls (FERC No. 2587) hydroelectric projects. To obtain a license for the Gile Flowage, NSPW must submit a final license application to FERC no later than August 18, 2023. As part of the licensing process, NSPW is conducting several environmental studies which will enable FERC to prepare an environmental report. The purpose of this survey is to collect information about recreational use and visitors' experiences at public recreation facilities around the Gile Flowage.

| Interview Location |
|---|
| <input type="checkbox"/> Gile Park |
| <input checked="" type="checkbox"/> Town of Pence Landing |
| <input type="checkbox"/> Sucker Hole Landing |
| <input type="checkbox"/> County Highway C Landing |
| <input type="checkbox"/> Island |

| | |
|------------------------|------------------|
| Total Number in Group: | 2 |
| Home Zip Code: | 81082 |
| Interviewer: | Joshua Albrockle |
| Date: | 5-29-2022 |
| Time: | 12:00 noon |

RECREATION INTERVIEW QUESTIONS

1. Regarding the Gile Flowage area, do you consider yourself: (Please select only one)

- Regular visitor (3 or more times per year)
- Occasional visitor (1-2 times per year)
- Infrequent visitor (Less than 1 time per year)
- This is my first visit

2. When did you arrive on this trip to the Gile Flowage area?

Arrive Date: 5-29-2022
 Arrive Time: 11 Am am/pm

3. When do you expect to leave the Gile Flowage area?

Departure Date: 5-29-2022
 Departure Time: 1:30 pm am/pm

4. About how many miles did you travel to get to the Gile Flowage area?

47 miles

05/29/22

1200 Noon

5. During the last 12 months (including this trip), which month(s) did you visit the Gile Flowage area?

(Check all that apply)

- Jan Feb Mar Apr May Jun Jul Aug Sep Oct Nov Dec

6. Which of the following recreation areas did you visit for recreation during the past 12 months?

(Check all that apply)

- Gile Park
- Reservoir Island (identify island location on map)
- Town of Pence Landing
- Other (please list below)
- Sucker Hole Landing
- None of the above
- County Highway C Landing

7. Are you staying overnight in the Gile Flowage area (not including your own home) on this trip?

- Yes
- No

8. If you answered yes to 7, at what type of accommodations will you be staying?

(Please select only one)

- RV/Auto/Tent Campground
- Motel/Hotel
- Other (please list below)
friends house
- Bed and Breakfast
- Vacation or Rental Home

9. Which of the following best describes your group during this trip?

(Please select only one)

- Individual
- Adult group (over 21)
- Youth group (under 21)
- Family (with children)
- Mixed Group (various groups and ages)

10. On this trip to the Gile Flowage area, what activities have you or do you expect to participate in?

(Please select all that apply)

- | | | |
|--|--|--|
| <input type="checkbox"/> Bank fishing | <input type="checkbox"/> Picnicking | <input type="checkbox"/> Rafting/Tubing |
| <input type="checkbox"/> Boat fishing | <input type="checkbox"/> Swimming | <input checked="" type="checkbox"/> Wildlife viewing |
| <input type="checkbox"/> Pleasure boating | <input checked="" type="checkbox"/> Sight-seeing | <input type="checkbox"/> Other (please describe below) |
| <input type="checkbox"/> Personal watercraft | <input type="checkbox"/> Hunting | |

05/29/22 1200 noon

On any trip to the Gile Flowage in the last year, which of the following activities have you participated?
 (Please select all that apply)

| | | |
|--|--|--|
| <input type="checkbox"/> Bank fishing | <input checked="" type="checkbox"/> Picnicking | <input type="checkbox"/> Rafting/Tubing |
| <input type="checkbox"/> Boat fishing | <input checked="" type="checkbox"/> Swimming | <input type="checkbox"/> Wildlife viewing |
| <input type="checkbox"/> Pleasure boating | <input checked="" type="checkbox"/> Sight-seeing | <input type="checkbox"/> Other (please describe below) |
| <input type="checkbox"/> Personal watercraft | <input checked="" type="checkbox"/> Hunting | |

11. Of the activities you selected in 10 above, what is the primary activity you participated in or expect to participate in on *this* visit? (Please write answer below)

Primary activity sight seeing

12. For the primary activity you participated in, please rate the following categories:

| Category | Totally Acceptable | Acceptable | Neutral | Unacceptable | Totally Unacceptable |
|--------------------|--------------------|------------|---------|--------------|----------------------|
| Safety | 5 | 4 | 3 | 2 | 1 |
| Enjoyment | 5 | 4 | 3 | 2 | 1 |
| Crowding | 5 | 4 | 3 | 2 | 1 |
| Overall Experience | 5 | 4 | 3 | 2 | 1 |
| Amenity Condition | 5 | 4 | 3 | 2 | 1 |

If you rated one of the categories above as "unacceptable" or "totally unacceptable", please indicate what could be done to improve the category to "acceptable." (Please write answer below)

13. Please rate all Gile Flowage area recreational activities you participated in today or in the past.

Rating scale is the same as used in 12 above:

- 5 - Totally Acceptable
- 4 - Acceptable
- 3 - Neutral
- 2 - Unacceptable
- 1 - Totally Unacceptable

| Recreation Activity | Gile Park | Town of Pence Landing | Sucker Hole Landing | Highway C Landing | Reservoir Islands |
|---------------------|-----------|-----------------------|---------------------|-------------------|-------------------|
| Bank fishing | | | | | |
| Boat fishing | | | | | |
| Pleasure boating | | | | | |

05/29/02 12001001

| | | | | | |
|---------------------|--|--|--|--|--|
| Personal watercraft | | | | | |
| Picnicking | | | | | |
| Swimming | | | | | |
| Sight-seeing | | | | | |
| Hunting | | | | | |
| Rafting/Tubing | | | | | |
| Wildlife viewing | | | | | |
| Other | | | | | |

14. Please indicate if low water levels were a problem for any of the following activities at the recreation area(s) you are visiting today:

Circle one number for each:

| Ability to: | No Problem | Small Problem | Neutral | Moderate Problem | Large Problem | No Opinion or N/A |
|--------------------------|------------|---------------|---------|------------------|---------------|-------------------------------------|
| Swim safely | 5 | 4 | 3 | 2 | 1 | <input checked="" type="checkbox"/> |
| Launch/take out boat | 5 | 4 | 3 | 2 | 1 | <input checked="" type="checkbox"/> |
| Boat safely | 5 | 4 | 3 | 2 | 1 | <input checked="" type="checkbox"/> |
| Use docks | 5 | 4 | 3 | 2 | 1 | <input checked="" type="checkbox"/> |
| Shoreline fish | 5 | 4 | 3 | 2 | 1 | <input checked="" type="checkbox"/> |
| Access shoreline | (5) | 4 | 3 | 2 | 1 | <input type="checkbox"/> |
| Shoreline scenic quality | (5) | 4 | 3 | 2 | 1 | <input type="checkbox"/> |
| Other (specify below) | 5 | 4 | 3 | 2 | 1 | <input checked="" type="checkbox"/> |

Other: _____

15. Please share any additional thoughts or comments you have regarding recreation on the Gile Flowage:

Thank you for completing the Recreation Survey!

ON-SITE/IN-PERSON RECREATION INTERVIEW

Northern States Power Company – Wisconsin (NSPW or Applicant), d/b/a Xcel Energy, is in the process of applying for an original license from the Federal Energy Regulatory Commission (FERC) to operate and maintain the existing Gile Flowage Storage Project (Gile Flowage or Project). The Project is owned, operated, and maintained by NSPW. The purpose of the Project is to provide water for downstream power generation at NSPW's Saxon Falls (FERC No. 2610) and Superior Falls (FERC No. 2587) hydroelectric projects. To obtain a license for the Gile Flowage, NSPW must submit a final license application to FERC no later than August 18, 2023. As part of the licensing process, NSPW is conducting several environmental studies which will enable FERC to prepare an environmental report. The purpose of this survey is to collect information about recreational use and visitors' experiences at public recreation facilities around the Gile Flowage.

| Interview Location |
|---|
| <input type="checkbox"/> Gile Park |
| <input type="checkbox"/> Town of Pence Landing |
| <input checked="" type="checkbox"/> Sucker Hole Landing |
| <input type="checkbox"/> County Highway C Landing |
| <input type="checkbox"/> Island |

| | |
|------------------------|-----------------|
| Total Number in Group: | 1 |
| Home Zip Code: | 54525 |
| Interviewer: | Joshua Arbackle |
| Date: | 5-29-2022 |
| Time: | 3:50 pm |

RECREATION INTERVIEW QUESTIONS

1. Regarding the Gile Flowage area, do you consider yourself: (Please select only one)

- Regular visitor (3 or more times per year)
- Occasional visitor (1-2 times per year)
- Infrequent visitor (Less than 1 time per year)
- This is my first visit

2. When did you arrive on this trip to the Gile Flowage area?

Arrive Date: 5-29-2022
 Arrive Time: 3:30 pm am/pm

3. When do you expect to leave the Gile Flowage area?

Departure Date: 5-29-2022
 Departure Time: 7 pm am/pm

4. About how many miles did you travel to get to the Gile Flowage area?

15 miles

05/29/22

0850 PM

5. During the last 12 months (including this trip), which month(s) did you visit the Gile Flowage area?

(Check all that apply)

- Jan Feb Mar Apr May Jun Jul Aug Sep Oct Nov Dec

6. Which of the following recreation areas did you visit for recreation during the past 12 months?

(Check all that apply)

- Gile Park
- Town of Pence Landing
- Sucker Hole Landing
- County Highway C Landing
- Reservoir Island (identify island location on map)
- Other (please list below)
- None of the above

7. Are you staying overnight in the Gile Flowage area (not including your own home) on this trip?

- Yes
- No

8. If you answered yes to 7, at what type of accommodations will you be staying?

(Please select only one)

- RV/Auto/Tent Campground
- Motel/Hotel
- Bed and Breakfast
- Vacation or Rental Home
- Other (please list below)

9. Which of the following best describes your group during this trip?

(Please select only one)

- Individual
- Adult group (over 21)
- Youth group (under 21)
- Family (with children)
- Mixed Group (various groups and ages)

10. On this trip to the Gile Flowage area, what activities have you or do you expect to participate in?

(Please select all that apply)

- | | | |
|--|---------------------------------------|--|
| <input type="checkbox"/> Bank fishing | <input type="checkbox"/> Picnicking | <input type="checkbox"/> Rafting/Tubing |
| <input checked="" type="checkbox"/> Boat fishing | <input type="checkbox"/> Swimming | <input type="checkbox"/> Wildlife viewing |
| <input type="checkbox"/> Pleasure boating | <input type="checkbox"/> Sight-seeing | <input type="checkbox"/> Other (please describe below) |
| <input type="checkbox"/> Personal watercraft | <input type="checkbox"/> Hunting | |

05/29/2022 0350PM

On any trip to the Gile Flowage in the last year, which of the following activities have you participated?
 (Please select all that apply)

| | | |
|--|---|--|
| <input type="checkbox"/> Bank fishing | <input type="checkbox"/> Picnicking | <input type="checkbox"/> Rafting/Tubing |
| <input checked="" type="checkbox"/> Boat fishing | <input type="checkbox"/> Swimming | <input type="checkbox"/> Wildlife viewing |
| <input type="checkbox"/> Pleasure boating | <input type="checkbox"/> Sight-seeing | <input type="checkbox"/> Other (please describe below) |
| <input type="checkbox"/> Personal watercraft | <input checked="" type="checkbox"/> Hunting | |

11. Of the activities you selected in 10 above, what is the primary activity you participated in or expect to participate in on *this* visit? (Please write answer below)

Primary activity Boat fishing

12. For the primary activity you participated in, please rate the following categories:

| Category | Totally Acceptable | Acceptable | Neutral | Unacceptable | Totally Unacceptable |
|--------------------|--------------------|------------|---------|--------------|----------------------|
| Safety | 5 | 4 | 3 | 2 | 1 |
| Enjoyment | 5 | 4 | 3 | 2 | 1 |
| Crowding | 5 | 4 | 3 | 2 | 1 |
| Overall Experience | 5 | 4 | 3 | 2 | 1 |
| Amenity Condition | 5 | 4 | 3 | 2 | 1 |

If you rated one of the categories above as "unacceptable" or "totally unacceptable", please indicate what could be done to improve the category to "acceptable." (Please write answer below)

13. Please rate all Gile Flowage area recreational activities you participated in today or in the past.

Rating scale is the same as used in 12 above:

- 5 - Totally Acceptable
- 4 - Acceptable
- 3 - Neutral
- 2 - Unacceptable
- 1 - Totally Unacceptable

| Recreation Activity | Gile Park | Town of Pence Landing | Sucker Hole Landing | Highway C Landing | Reservoir Islands |
|---------------------|-----------|-----------------------|---------------------|-------------------|-------------------|
| Bank fishing | | | | | |
| Boat fishing | | 4 | 5 | | |
| Pleasure boating | | | | | |

05/29/2022

0350PM

| | | | | | |
|---------------------|--|--|--|--|--|
| Personal watercraft | | | | | |
| Picnicking | | | | | |
| Swimming | | | | | |
| Sight-seeing | | | | | |
| Hunting | | | | | |
| Rafting/Tubing | | | | | |
| Wildlife viewing | | | | | |
| Other | | | | | |

14. Please indicate if low water levels were a problem for any of the following activities at the recreation area(s) you are visiting today:

Circle one number for each:

| Ability to: | No Problem | Small Problem | Neutral | Moderate Problem | Large Problem | No Opinion or N/A |
|--------------------------|------------|---------------------------------------|---------|---------------------------------------|---------------|-------------------------------------|
| Swim safely | 5 | 4 | 3 | 2 | 1 | <input checked="" type="checkbox"/> |
| Launch/take out boat | 5 | 4 | 3 | 2 | 1 | <input checked="" type="checkbox"/> |
| Boat safely | 5 | 4 | 3 | <input checked="" type="checkbox"/> 2 | 1 | <input type="checkbox"/> |
| Use docks | 5 | 4 | 3 | 2 | 1 | <input checked="" type="checkbox"/> |
| Shoreline fish | 5 | 4 | 3 | 2 | 1 | <input checked="" type="checkbox"/> |
| Access shoreline | 5 | 4 | 3 | 2 | 1 | <input checked="" type="checkbox"/> |
| Shoreline scenic quality | 5 | <input checked="" type="checkbox"/> 4 | 3 | 2 | 1 | <input type="checkbox"/> |
| Other (specify below) | 5 | 4 | 3 | 2 | 1 | <input checked="" type="checkbox"/> |

Other: _____

15. Please share any additional thoughts or comments you have regarding recreation on the Gile Flowage:

Thank you for completing the Recreation Survey!

ON-SITE/IN-PERSON RECREATION INTERVIEW

Northern States Power Company – Wisconsin (NSPW or Applicant), d/b/a Xcel Energy, is in the process of applying for an original license from the Federal Energy Regulatory Commission (FERC) to operate and maintain the existing Gile Flowage Storage Project (Gile Flowage or Project). The Project is owned, operated, and maintained by NSPW. The purpose of the Project is to provide water for downstream power generation at NSPW’s Saxon Falls (FERC No. 2610) and Superior Falls (FERC No. 2587) hydroelectric projects. To obtain a license for the Gile Flowage, NSPW must submit a final license application to FERC no later than August 18, 2023. As part of the licensing process, NSPW is conducting several environmental studies which will enable FERC to prepare an environmental report. The purpose of this survey is to collect information about recreational use and visitors’ experiences at public recreation facilities around the Gile Flowage.

| Interview Location |
|---|
| <input type="checkbox"/> Gile Park |
| <input type="checkbox"/> Town of Pence Landing |
| <input checked="" type="checkbox"/> Sucker Hole Landing |
| <input type="checkbox"/> County Highway C Landing |
| <input type="checkbox"/> Island |

| | |
|------------------------|-----------------|
| Total Number in Group: | 1 |
| Home Zip Code: | 54525 |
| Interviewer: | Joshua Atbackle |
| Date: | 5-29-2022 |
| Time: | 4:10 pm |

RECREATION INTERVIEW QUESTIONS

1. Regarding the Gile Flowage area, do you consider yourself: (Please select only one)

- Regular visitor (3 or more times per year)
- Occasional visitor (1-2 times per year)
- Infrequent visitor (Less than 1 time per year)
- This is my first visit

2. When did you arrive on this trip to the Gile Flowage area?

Arrive Date: 5-29-2022
 Arrive Time: 4:00 pm am/pm

3. When do you expect to leave the Gile Flowage area?

Departure Date: 5-29-2022
 Departure Time: 5:00 pm am/pm

4. About how many miles did you travel to get to the Gile Flowage area?

17 miles

05/29/2022 0410PM

5. During the last 12 months (including this trip), which month(s) did you visit the Gile Flowage area?

(Check all that apply)

Jan Feb Mar Apr May Jun Jul Aug Sep Oct Nov Dec

6. Which of the following recreation areas did you visit for recreation during the past 12 months?

(Check all that apply)

- Gile Park
- Town of Pence Landing
- Sucker Hole Landing
- County Highway C Landing
- Reservoir Island (identify island location on map)
- Other (please list below)
- None of the above

7. Are you staying overnight in the Gile Flowage area (not including your own home) on this trip?

Yes No

8. If you answered yes to 7, at what type of accommodations will you be staying?

(Please select only one)

- RV/Auto/Tent Campground
- Motel/Hotel
- Bed and Breakfast
- Vacation or Rental Home
- Other (please list below)

9. Which of the following best describes your group during this trip?

(Please select only one)

- Individual
- Adult group (over 21)
- Youth group (under 21)
- Family (with children)
- Mixed Group (various groups and ages)

10. On this trip to the Gile Flowage area, what activities have you or do you expect to participate in?

(Please select all that apply)

- | | | |
|--|---------------------------------------|--|
| <input checked="" type="checkbox"/> Bank fishing | <input type="checkbox"/> Picnicking | <input type="checkbox"/> Rafting/Tubing |
| <input type="checkbox"/> Boat fishing | <input type="checkbox"/> Swimming | <input type="checkbox"/> Wildlife viewing |
| <input type="checkbox"/> Pleasure boating | <input type="checkbox"/> Sight-seeing | <input type="checkbox"/> Other (please describe below) |
| <input type="checkbox"/> Personal watercraft | <input type="checkbox"/> Hunting | |

05/29/2022 0410 PM

On any trip to the Gile Flowage in the last year, which of the following activities have you participated?
 (Please select all that apply)

| | | |
|--|---------------------------------------|--|
| <input checked="" type="checkbox"/> Bank fishing | <input type="checkbox"/> Picnicking | <input type="checkbox"/> Rafting/Tubing |
| <input type="checkbox"/> Boat fishing | <input type="checkbox"/> Swimming | <input type="checkbox"/> Wildlife viewing |
| <input type="checkbox"/> Pleasure boating | <input type="checkbox"/> Sight-seeing | <input type="checkbox"/> Other (please describe below) |
| <input type="checkbox"/> Personal watercraft | <input type="checkbox"/> Hunting | |

11. Of the activities you selected in 10 above, what is the primary activity you participated in or expect to participate in on *this* visit? (Please write answer below)

Primary activity Bank fishing

12. For the primary activity you participated in, please rate the following categories:

| Category | Totally Acceptable | Acceptable | Neutral | Unacceptable | Totally Unacceptable |
|--------------------|--------------------|------------|---------|--------------|----------------------|
| Safety | 5 | 4 | 3 | 2 | 1 |
| Enjoyment | 5 | 4 | 3 | 2 | 1 |
| Crowding | 5 | 4 | 3 | 2 | 1 |
| Overall Experience | 5 | 4 | 3 | 2 | 1 |
| Amenity Condition | 5 | 4 | 3 | 2 | 1 |

If you rated one of the categories above as "unacceptable" or "totally unacceptable", please indicate what could be done to improve the category to "acceptable." (Please write answer below)

13. Please rate all Gile Flowage area recreational activities you participated in today or in the past.

Rating scale is the same as used in 12 above:

- 5 - Totally Acceptable
- 4 - Acceptable
- 3 - Neutral
- 2 - Unacceptable
- 1 - Totally Unacceptable

| Recreation Activity | Gile Park | Town of Pence Landing | Sucker Hole Landing | Highway C Landing | Reservoir Islands |
|---------------------|-----------|-----------------------|---------------------|-------------------|-------------------|
| Bank fishing | | | 4 | | |
| Boat fishing | | | | | |
| Pleasure boating | | | | | |

05/29/2022 0410 AM

| | | | | | |
|---------------------|--|--|--|--|--|
| Personal watercraft | | | | | |
| Picnicking | | | | | |
| Swimming | | | | | |
| Sight-seeing | | | | | |
| Hunting | | | | | |
| Rafting/Tubing | | | | | |
| Wildlife viewing | | | | | |
| Other | | | | | |

14. Please indicate if low water levels were a problem for any of the following activities at the recreation area(s) you are visiting today:

Circle one number for each:

| Ability to: | No Problem | Small Problem | Neutral | Moderate Problem | Large Problem | No Opinion or N/A |
|--------------------------|------------|---------------|---------|------------------|---------------|-------------------------------------|
| Swim safely | 5 | 4 | 3 | 2 | 1 | <input checked="" type="checkbox"/> |
| Launch/take out boat | 5 | 4 | 3 | 2 | 1 | <input checked="" type="checkbox"/> |
| Boat safely | 5 | 4 | 3 | 2 | 1 | <input checked="" type="checkbox"/> |
| Use docks | 5 | 4 | 3 | 2 | 1 | <input checked="" type="checkbox"/> |
| Shoreline fish | 5 | 4 | 3 | 2 | 1 | <input type="checkbox"/> |
| Access shoreline | 5 | 4 | 3 | 2 | 1 | <input type="checkbox"/> |
| Shoreline scenic quality | 5 | 4 | 3 | 2 | 1 | <input type="checkbox"/> |
| Other (specify below) | 5 | 4 | 3 | 2 | 1 | <input checked="" type="checkbox"/> |

Other: _____

15. Please share any additional thoughts or comments you have regarding recreation on the Gile Flowage:

(This section contains a large handwritten 'X' over the response lines.)

Thank you for completing the Recreation Survey!

ON-SITE/IN-PERSON RECREATION INTERVIEW

Northern States Power Company – Wisconsin (NSPW or Applicant), d/b/a Xcel Energy, is in the process of applying for an original license from the Federal Energy Regulatory Commission (FERC) to operate and maintain the existing Gile Flowage Storage Project (Gile Flowage or Project). The Project is owned, operated, and maintained by NSPW. The purpose of the Project is to provide water for downstream power generation at NSPW's Saxon Falls (FERC No. 2610) and Superior Falls (FERC No. 2587) hydroelectric projects. To obtain a license for the Gile Flowage, NSPW must submit a final license application to FERC no later than August 18, 2023. As part of the licensing process, NSPW is conducting several environmental studies which will enable FERC to prepare an environmental report. The purpose of this survey is to collect information about recreational use and visitors' experiences at public recreation facilities around the Gile Flowage.

| |
|---|
| Interview Location |
| <input type="checkbox"/> Gile Park |
| <input type="checkbox"/> Town of Pence Landing |
| <input checked="" type="checkbox"/> Sucker Hole Landing |
| <input type="checkbox"/> County Highway C Landing |
| <input type="checkbox"/> Island |

| | |
|-------------------------------|-----------------|
| Total Number in Group: | 2 |
| Home Zip Code: | 54525 |
| Interviewer: | Joshua Arbackle |
| Date: | 5-29-2022 |
| Time: | 4:45 PM |

RECREATION INTERVIEW QUESTIONS

1. Regarding the Gile Flowage area, do you consider yourself: (Please select only one)

- Regular visitor (3 or more times per year)
- Occasional visitor (1-2 times per year)
- Infrequent visitor (Less than 1 time per year)
- This is my first visit

2. When did you arrive on this trip to the Gile Flowage area?

Arrive Date: 5-29-2022
 Arrive Time: 4:00 PM am/pm

3. When do you expect to leave the Gile Flowage area?

Departure Date: 5-29-2022
 Departure Time: 8:00 PM am/pm

4. About how many miles did you travel to get to the Gile Flowage area?

22 miles

05/29/2022

0445

5. During the last 12 months (including this trip), which month(s) did you visit the Gile Flowage area?

(Check all that apply)

Jan Feb Mar Apr May Jun Jul Aug Sep Oct Nov Dec

6. Which of the following recreation areas did you visit for recreation during the past 12 months?

(Check all that apply)

- Gile Park
- Reservoir Island (identify island location on map)
- Town of Pence Landing
- Other (please list below)
- Sucker Hole Landing
- None of the above
- County Highway C Landing

7. Are you staying overnight in the Gile Flowage area (not including your own home) on this trip?

Yes No

8. If you answered yes to 7, at what type of accommodations will you be staying?

(Please select only one)

- RV/Auto/Tent Campground
- Motel/Hotel
- Other (please list below)
- Bed and Breakfast
- Vacation or Rental Home

9. Which of the following best describes your group during this trip?

(Please select only one)

- Individual
- Adult group (over 21)
- Youth group (under 21)
- Family (with children)
- Mixed Group (various groups and ages)

10. On this trip to the Gile Flowage area, what activities have you or do you expect to participate in?

(Please select all that apply)

- | | | |
|--|---------------------------------------|--|
| <input type="checkbox"/> Bank fishing | <input type="checkbox"/> Picnicking | <input type="checkbox"/> Rafting/Tubing |
| <input checked="" type="checkbox"/> Boat fishing | <input type="checkbox"/> Swimming | <input type="checkbox"/> Wildlife viewing |
| <input type="checkbox"/> Pleasure boating | <input type="checkbox"/> Sight-seeing | <input type="checkbox"/> Other (please describe below) |
| <input type="checkbox"/> Personal watercraft | <input type="checkbox"/> Hunting | |

05/29/2022 0445

On any trip to the Gile Flowage in the last year, which of the following activities have you participated?
 (Please select all that apply)

| | | |
|--|---------------------------------------|--|
| <input type="checkbox"/> Bank fishing | <input type="checkbox"/> Picnicking | <input type="checkbox"/> Rafting/Tubing |
| <input checked="" type="checkbox"/> Boat fishing | <input type="checkbox"/> Swimming | <input type="checkbox"/> Wildlife viewing |
| <input type="checkbox"/> Pleasure boating | <input type="checkbox"/> Sight-seeing | <input type="checkbox"/> Other (please describe below) |
| <input type="checkbox"/> Personal watercraft | <input type="checkbox"/> Hunting | |

11. Of the activities you selected in 10 above, what is the primary activity you participated in or expect to participate in on *this* visit? (Please write answer below)

Primary activity Boat fishing

12. For the primary activity you participated in, please rate the following categories:

| Category | Totally Acceptable | Acceptable | Neutral | Unacceptable | Totally Unacceptable |
|--------------------|--------------------|------------|---------|--------------|----------------------|
| Safety | 5 | 4 | 3 | 2 | 1 |
| Enjoyment | 5 | 4 | 3 | 2 | 1 |
| Crowding | 5 | 4 | 3 | 2 | 1 |
| Overall Experience | 5 | 4 | 3 | 2 | 1 |
| Amenity Condition | 5 | 4 | 3 | 2 | 1 |

If you rated one of the categories above as "unacceptable" or "totally unacceptable", please indicate what could be done to improve the category to "acceptable." (Please write answer below)

13. Please rate all Gile Flowage area recreational activities you participated in today or in the past.

Rating scale is the same as used in 12 above:

- 5 - Totally Acceptable
- 4 - Acceptable
- 3 - Neutral
- 2 - Unacceptable
- 1 - Totally Unacceptable

| Recreation Activity | Gile Park | Town of Pence Landing | Sucker Hole Landing | Highway C Landing | Reservoir Islands |
|---------------------|-----------|-----------------------|---------------------|-------------------|-------------------|
| Bank fishing | | 5 | | | |
| Boat fishing | | | | | |
| Pleasure boating | | | | | |

05/29/2022 0445

| | | | | | |
|---------------------|--|--|--|--|--|
| Personal watercraft | | | | | |
| Picnicking | | | | | |
| Swimming | | | | | |
| Sight-seeing | | | | | |
| Hunting | | | | | |
| Rafting/Tubing | | | | | |
| Wildlife viewing | | | | | |
| Other | | | | | |

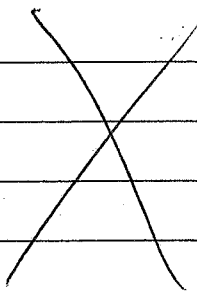
14. Please indicate if low water levels were a problem for any of the following activities at the recreation area(s) you are visiting today:

Circle one number for each:

| Ability to: | No Problem | Small Problem | Neutral | Moderate Problem | Large Problem | No Opinion or N/A |
|--------------------------|------------|---------------|---------|------------------|---------------|-------------------------------------|
| Swim safely | 5 | 4 | 3 | 2 | 1 | <input checked="" type="checkbox"/> |
| Launch/take out boat | 5 | 4 | 3 | 2 | 1 | <input checked="" type="checkbox"/> |
| Boat safely | 5 | 4 | 3 | 2 | 1 | <input type="checkbox"/> |
| Use docks | 5 | 4 | 3 | 2 | 1 | <input type="checkbox"/> |
| Shoreline fish | 5 | 4 | 3 | 2 | 1 | <input checked="" type="checkbox"/> |
| Access shoreline | 5 | 4 | 3 | 2 | 1 | <input type="checkbox"/> |
| Shoreline scenic quality | 5 | 4 | 3 | 2 | 1 | <input type="checkbox"/> |
| Other (specify below) | 5 | 4 | 3 | 2 | 1 | <input checked="" type="checkbox"/> |

Other: _____

15. Please share any additional thoughts or comments you have regarding recreation on the Gile Flowage:



Thank you for completing the Recreation Survey!

ON-SITE/IN-PERSON RECREATION INTERVIEW

Northern States Power Company – Wisconsin (NSPW or Applicant), d/b/a Xcel Energy, is in the process of applying for an original license from the Federal Energy Regulatory Commission (FERC) to operate and maintain the existing Gile Flowage Storage Project (Gile Flowage or Project). The Project is owned, operated, and maintained by NSPW. The purpose of the Project is to provide water for downstream power generation at NSPW's Saxon Falls (FERC No. 2610) and Superior Falls (FERC No. 2587) hydroelectric projects. To obtain a license for the Gile Flowage, NSPW must submit a final license application to FERC no later than August 18, 2023. As part of the licensing process, NSPW is conducting several environmental studies which will enable FERC to prepare an environmental report. The purpose of this survey is to collect information about recreational use and visitors' experiences at public recreation facilities around the Gile Flowage.

| Interview Location |
|---|
| <input type="checkbox"/> Gile Park |
| <input type="checkbox"/> Town of Pence Landing |
| <input checked="" type="checkbox"/> Sucker Hole Landing |
| <input type="checkbox"/> County Highway C Landing |
| <input type="checkbox"/> Island |

| | |
|------------------------|-----------------|
| Total Number in Group: | 1 |
| Home Zip Code: | 54525 |
| Interviewer: | Joshua Albackle |
| Date: | 6-4-22 |
| Time: | 7:15 Am |

RECREATION INTERVIEW QUESTIONS

1. Regarding the Gile Flowage area, do you consider yourself: (Please select only one)

- Regular visitor (3 or more times per year)
- Occasional visitor (1-2 times per year)
- Infrequent visitor (Less than 1 time per year)
- This is my first visit

2. When did you arrive on this trip to the Gile Flowage area?

Arrive Date: 6-4-22
 Arrive Time: 7:15 Am am/pm

3. When do you expect to leave the Gile Flowage area?

Departure Date: 6-4-22
 Departure Time: 8:00 Am am/pm

4. About how many miles did you travel to get to the Gile Flowage area?

2 miles

06/04/22 0715 AM

5. During the last 12 months (including this trip), which month(s) did you visit the Gile Flowage area?
(Check all that apply)

- Jan
- Feb
- Mar
- Apr
- May
- Jun
- Jul
- Aug
- Sep
- Oct
- Nov
- Dec

6. Which of the following recreation areas did you visit for recreation during the past 12 months?
(Check all that apply)

- Gile Park
- Town of Pence Landing
- Sucker Hole Landing
- County Highway C Landing
- Reservoir Island (identify island location on map) *dam*
- Other (please list below)
- None of the above

7. Are you staying overnight in the Gile Flowage area (not including your own home) on this trip?

- Yes
- No

8. If you answered yes to 7, at what type of accommodations will you be staying?
(Please select only one)

- RV/Auto/Tent Campground
- Motel/Hotel
- Bed and Breakfast
- Vacation or Rental Home
- Other (please list below)

9. Which of the following best describes your group during this trip?
(Please select only one)

- Individual
- Adult group (over 21)
- Youth group (under 21)
- Family (with children)
- Mixed Group (various groups and ages)

10. On this trip to the Gile Flowage area, what activities have you or do you expect to participate in?
(Please select all that apply)

- | | | |
|--|--|--|
| <input checked="" type="checkbox"/> Bank fishing | <input type="checkbox"/> Picnicking | <input type="checkbox"/> Rafting/Tubing |
| <input type="checkbox"/> Boat fishing | <input checked="" type="checkbox"/> Swimming | <input checked="" type="checkbox"/> Wildlife viewing |
| <input type="checkbox"/> Pleasure boating | <input checked="" type="checkbox"/> Sight-seeing | <input type="checkbox"/> Other (please describe below) |
| <input type="checkbox"/> Personal watercraft | <input type="checkbox"/> Hunting | |

6/4/22 0715AM

On any trip to the Gile Flowage in the last year, which of the following activities have you participated?
 (Please select all that apply)

| | | |
|--|--|--|
| <input checked="" type="checkbox"/> Bank fishing | <input type="checkbox"/> Picnicking | <input type="checkbox"/> Rafting/Tubing |
| <input checked="" type="checkbox"/> Boat fishing | <input checked="" type="checkbox"/> Swimming | <input checked="" type="checkbox"/> Wildlife viewing |
| <input type="checkbox"/> Pleasure boating | <input checked="" type="checkbox"/> Sight-seeing | <input type="checkbox"/> Other (please describe below) |
| <input type="checkbox"/> Personal watercraft | <input type="checkbox"/> Hunting | |

11. Of the activities you selected in 10 above, what is the primary activity you participated in or expect to participate in on *this* visit? (Please write answer below)

Primary activity Boat fishing

12. For the primary activity you participated in, please rate the following categories:

| Category | Totally Acceptable | Acceptable | Neutral | Unacceptable | Totally Unacceptable |
|--------------------|--------------------|------------|---------|--------------|----------------------|
| Safety | 5 | 4 | 3 | 2 | 1 |
| Enjoyment | 5 | 4 | 3 | 2 | 1 |
| Crowding | 5 | 4 | 3 | 2 | 1 |
| Overall Experience | 5 | 4 | 3 | 2 | 1 |
| Amenity Condition | 5 | 4 | 3 | 2 | 1 |

If you rated one of the categories above as "unacceptable" or "totally unacceptable", please indicate what could be done to improve the category to "acceptable." (Please write answer below)

13. Please rate all Gile Flowage area recreational activities you participated in today or in the past.

Rating scale is the same as used in 12 above:

- 5 - Totally Acceptable
- 4 - Acceptable
- 3 - Neutral
- 2 - Unacceptable
- 1 - Totally Unacceptable

| Recreation Activity | Gile Park | Town of Pence Landing | Sucker Hole Landing | Highway C Landing | Reservoir Islands |
|---------------------|-----------|-----------------------|---------------------|-------------------|-------------------|
| Bank fishing | 5 | 4 | 3 | | 5 |
| Boat fishing | 5 | 5 | 5 | 5 | |
| Pleasure boating | | | | | |

06/04/22 0715AM

| | | | | | |
|---------------------|---|---|---|---|---|
| Personal watercraft | | | | | |
| Picnicking | 3 | X | 3 | 4 | X |
| Swimming | 4 | X | X | 4 | X |
| Sight-seeing | 4 | 4 | 4 | 4 | 4 |
| Hunting | | | | | |
| Rafting/Tubing | | | | | |
| Wildlife viewing | 4 | 2 | 3 | 4 | 5 |
| Other | | | | | |

14. Please indicate if low water levels were a problem for any of the following activities at the recreation area(s) you are visiting today:

Circle one number for each:

| Ability to: | No Problem | Small Problem | Neutral | Moderate Problem | Large Problem | No Opinion or N/A |
|--------------------------|------------|---------------|---------|------------------|---------------|-------------------------------------|
| Swim safely | (5) | 4 | 3 | 2 | 1 | <input type="checkbox"/> |
| Launch/take out boat | (5) | 4 | 3 | 2 | 1 | <input type="checkbox"/> |
| Boat safely | (5) | 4 | 3 | 2 | 1 | <input type="checkbox"/> |
| Use docks | (5) | 4 | 3 | 2 | 1 | <input type="checkbox"/> |
| Shoreline fish | (5) | 4 | 3 | 2 | 1 | <input type="checkbox"/> |
| Access shoreline | (5) | 4 | 3 | 2 | 1 | <input type="checkbox"/> |
| Shoreline scenic quality | (5) | 4 | 3 | 2 | 1 | <input type="checkbox"/> |
| Other (specify below) | 5 | 4 | 3 | 2 | 1 | <input checked="" type="checkbox"/> |

Other: _____

15. Please share any additional thoughts or comments you have regarding recreation on the Gile Flowage:

Repair Truck made trenches near the Ramp.

Thank you for completing the Recreation Survey!

ON-SITE/IN-PERSON RECREATION INTERVIEW

Northern States Power Company – Wisconsin (NSPW or Applicant), d/b/a Xcel Energy, is in the process of applying for an original license from the Federal Energy Regulatory Commission (FERC) to operate and maintain the existing Gile Flowage Storage Project (Gile Flowage or Project). The Project is owned, operated, and maintained by NSPW. The purpose of the Project is to provide water for downstream power generation at NSPW's Saxon Falls (FERC No. 2610) and Superior Falls (FERC No. 2587) hydroelectric projects. To obtain a license for the Gile Flowage, NSPW must submit a final license application to FERC no later than August 18, 2023. As part of the licensing process, NSPW is conducting several environmental studies which will enable FERC to prepare an environmental report. The purpose of this survey is to collect information about recreational use and visitors' experiences at public recreation facilities around the Gile Flowage.

| Interview Location |
|--|
| <input type="checkbox"/> Gile Park |
| <input type="checkbox"/> Town of Pence Landing |
| <input type="checkbox"/> Sucker Hole Landing |
| <input checked="" type="checkbox"/> County Highway C Landing |
| <input type="checkbox"/> Island |

| | |
|------------------------|-----------------|
| Total Number in Group: | 2 |
| Home Zip Code: | 49938 |
| Interviewer: | Joshua Abbeckle |
| Date: | 06-04-2022 |
| Time: | 12:02 |

RECREATION INTERVIEW QUESTIONS

1. Regarding the Gile Flowage area, do you consider yourself: (Please select only one)

- Regular visitor (3 or more times per year)
- Occasional visitor (1-2 times per year)
- Infrequent visitor (Less than 1 time per year)
- This is my first visit

2. When did you arrive on this trip to the Gile Flowage area?

Arrive Date: 06-04-2022
 Arrive Time: 9:30 AM am/pm

3. When do you expect to leave the Gile Flowage area?

Departure Date: 06-04-2022
 Departure Time: 5:00 PM am/pm

4. About how many miles did you travel to get to the Gile Flowage area?

10 miles

06/01/22

1202

5. During the last 12 months (including this trip), which month(s) did you visit the Gile Flowage area?

(Check all that apply)

Jan Feb Mar Apr May Jun Jul Aug Sep Oct Nov Dec

6. Which of the following recreation areas did you visit for recreation during the past 12 months?

(Check all that apply)

- | | |
|--|--|
| <input checked="" type="checkbox"/> Gile Park | <input checked="" type="checkbox"/> Reservoir Island (identify island location on map) <i>down</i> |
| <input checked="" type="checkbox"/> Town of Pence Landing | <input type="checkbox"/> Other (please list below) |
| <input checked="" type="checkbox"/> Sucker Hole Landing | <input type="checkbox"/> None of the above |
| <input checked="" type="checkbox"/> County Highway C Landing | _____ |

7. Are you staying overnight in the Gile Flowage area (not including your own home) on this trip?

Yes No

8. If you answered yes to 7, at what type of accommodations will you be staying?

(Please select only one)

- | | |
|--|--|
| <input type="checkbox"/> RV/Auto/Tent Campground | <input type="checkbox"/> Other (please list below) |
| <input type="checkbox"/> Motel/Hotel | _____ |
| <input type="checkbox"/> Bed and Breakfast | _____ |
| <input type="checkbox"/> Vacation or Rental Home | _____ |

9. Which of the following best describes your group during this trip?

(Please select only one)

- Individual
 Adult group (over 21)
 Youth group (under 21)
 Family (with children)
 Mixed Group (various groups and ages)

10. On this trip to the Gile Flowage area, what activities have you or do you expect to participate in?

(Please select all that apply)

- | | | |
|--|---------------------------------------|--|
| <input type="checkbox"/> Bank fishing | <input type="checkbox"/> Picnicking | <input type="checkbox"/> Rafting/Tubing |
| <input checked="" type="checkbox"/> Boat fishing | <input type="checkbox"/> Swimming | <input type="checkbox"/> Wildlife viewing |
| <input type="checkbox"/> Pleasure boating | <input type="checkbox"/> Sight-seeing | <input type="checkbox"/> Other (please describe below) |
| <input type="checkbox"/> Personal watercraft | <input type="checkbox"/> Hunting | |

06/04/2022 1202

On any trip to the Gile Flowage in the last year, which of the following activities have you participated?
 (Please select all that apply)

| | | |
|--|---------------------------------------|--|
| <input checked="" type="checkbox"/> Bank fishing | <input type="checkbox"/> Picnicking | <input type="checkbox"/> Rafting/Tubing |
| <input checked="" type="checkbox"/> Boat fishing | <input type="checkbox"/> Swimming | <input type="checkbox"/> Wildlife viewing |
| <input type="checkbox"/> Pleasure boating | <input type="checkbox"/> Sight-seeing | <input type="checkbox"/> Other (please describe below) |
| <input type="checkbox"/> Personal watercraft | <input type="checkbox"/> Hunting | |

11. Of the activities you selected in 10 above, what is the primary activity you participated in or expect to participate in on *this* visit? (Please write answer below)

Primary activity Boat fishing

12. For the primary activity you participated in, please rate the following categories:

| Category | Totally Acceptable | Acceptable | Neutral | Unacceptable | Totally Unacceptable |
|--------------------|--------------------|------------|---------|--------------|----------------------|
| Safety | 5 | 4 | 3 | 2 | 1 |
| Enjoyment | 5 | 4 | 3 | 2 | 1 |
| Crowding | 5 | 4 | 3 | 2 | 1 |
| Overall Experience | 5 | 4 | 3 | 2 | 1 |
| Amenity Condition | 5 | 4 | 3 | 2 | 1 |

If you rated one of the categories above as "unacceptable" or "totally unacceptable", please indicate what could be done to improve the category to "acceptable." (Please write answer below)

13. Please rate all Gile Flowage area recreational activities you participated in today or in the past.

Rating scale is the same as used in 12 above:

5 - Totally Acceptable

4 - Acceptable

3 - Neutral

2 - Unacceptable

1 - Totally Unacceptable

| Recreation Activity | Gile Park | Town of Pence Landing | Sucker Hole Landing | Highway C Landing | Reservoir Islands |
|---------------------|-----------|-----------------------|---------------------|-------------------|-------------------|
| Bank fishing | | | | | |
| Boat fishing | 5 | 5 | 5 | 5 | X |
| Pleasure boating | | | | | |

06/04/22

1202

| | | | | | |
|---------------------|--|--|--|--|--|
| Personal watercraft | | | | | |
| Picnicking | | | | | |
| Swimming | | | | | |
| Sight-seeing | | | | | |
| Hunting | | | | | |
| Rafting/Tubing | | | | | |
| Wildlife viewing | | | | | |
| Other | | | | | |

14. Please indicate if low water levels were a problem for any of the following activities at the recreation area(s) you are visiting today:

Circle one number for each:

| Ability to: | No Problem | Small Problem | Neutral | Moderate Problem | Large Problem | No Opinion or N/A |
|--------------------------|------------|---------------|---------|------------------|---------------|-------------------------------------|
| Swim safely | 5 | 4 | 3 | 2 | 1 | <input checked="" type="checkbox"/> |
| Launch/take out boat | 5 | 4 | 3 | 2 | 1 | <input type="checkbox"/> |
| Boat safely | 5 | 4 | 3 | 2 | 1 | <input type="checkbox"/> |
| Use docks | 5 | 4 | 3 | 2 | 1 | <input type="checkbox"/> |
| Shoreline fish | 5 | 4 | 3 | 2 | 1 | <input checked="" type="checkbox"/> |
| Access shoreline | 5 | 4 | 3 | 2 | 1 | <input type="checkbox"/> |
| Shoreline scenic quality | 5 | 4 | 3 | 2 | 1 | <input type="checkbox"/> |
| Other (specify below) | 5 | 4 | 3 | 2 | 1 | <input checked="" type="checkbox"/> |

Other: _____

15. Please share any additional thoughts or comments you have regarding recreation on the Gile Flowage:

wants bathrooms, Replace Ramp in for boats;
 dock is too narrow and rocks on left side of
 Ramp are dangerous to new boaters.

Thank you for completing the Recreation Survey!

ON-SITE/IN-PERSON RECREATION INTERVIEW

Northern States Power Company – Wisconsin (NSPW or Applicant), d/b/a Xcel Energy, is in the process of applying for an original license from the Federal Energy Regulatory Commission (FERC) to operate and maintain the existing Gile Flowage Storage Project (Gile Flowage or Project). The Project is owned, operated, and maintained by NSPW. The purpose of the Project is to provide water for downstream power generation at NSPW's Saxon Falls (FERC No. 2610) and Superior Falls (FERC No. 2587) hydroelectric projects. To obtain a license for the Gile Flowage, NSPW must submit a final license application to FERC no later than August 18, 2023. As part of the licensing process, NSPW is conducting several environmental studies which will enable FERC to prepare an environmental report. The purpose of this survey is to collect information about recreational use and visitors' experiences at public recreation facilities around the Gile Flowage.

| Interview Location |
|--|
| <input type="checkbox"/> Gile Park |
| <input type="checkbox"/> Town of Pence Landing |
| <input type="checkbox"/> Sucker Hole Landing |
| <input checked="" type="checkbox"/> County Highway C Landing |
| <input type="checkbox"/> Island |

| | |
|------------------------|-----------------|
| Total Number in Group: | 4 |
| Home Zip Code: | 49938 |
| Interviewer: | Joshua Arbuckle |
| Date: | 06-04-2022 |
| Time: | 12:21 pm |

RECREATION INTERVIEW QUESTIONS

1. Regarding the Gile Flowage area, do you consider yourself: (Please select only one)

- Regular visitor (3 or more times per year)
- Occasional visitor (1-2 times per year)
- Infrequent visitor (Less than 1 time per year)
- This is my first visit

2. When did you arrive on this trip to the Gile Flowage area?

Arrive Date: 06-04-22
 Arrive Time: 7: AM am/pm

3. When do you expect to leave the Gile Flowage area?

Departure Date: 06-04-22
 Departure Time: 12:30 pm am/pm

4. About how many miles did you travel to get to the Gile Flowage area?

10 miles

06/04/22 12:21 PM

5. During the last 12 months (including this trip), which month(s) did you visit the Gile Flowage area?

(Check all that apply)

Jan Feb Mar Apr May Jun Jul Aug Sep Oct Nov Dec

6. Which of the following recreation areas did you visit for recreation during the past 12 months?

(Check all that apply)

- | | |
|---|---|
| <input type="checkbox"/> Gile Park | <input type="checkbox"/> Reservoir Island (identify island location on map) |
| <input type="checkbox"/> Town of Pence Landing | <input type="checkbox"/> Other (please list below) |
| <input type="checkbox"/> Sucker Hole Landing | <input type="checkbox"/> None of the above |
| <input type="checkbox"/> County Highway C Landing | _____ |

7. Are you staying overnight in the Gile Flowage area (not including your own home) on this trip?

Yes No

8. If you answered yes to 7, at what type of accommodations will you be staying?

(Please select only one)

- | | |
|--|--|
| <input type="checkbox"/> RV/Auto/Tent Campground | <input type="checkbox"/> Other (please list below) |
| <input type="checkbox"/> Motel/Hotel | _____ |
| <input type="checkbox"/> Bed and Breakfast | _____ |
| <input type="checkbox"/> Vacation or Rental Home | _____ |

9. Which of the following best describes your group during this trip?

(Please select only one)

- Individual
 Adult group (over 21)
 Youth group (under 21)
 Family (with children)
 Mixed Group (various groups and ages)

10. On this trip to the Gile Flowage area, what activities have you or do you expect to participate in?

(Please select all that apply)

- | | | |
|--|---------------------------------------|--|
| <input type="checkbox"/> Bank fishing | <input type="checkbox"/> Picnicking | <input type="checkbox"/> Rafting/Tubing |
| <input checked="" type="checkbox"/> Boat fishing | <input type="checkbox"/> Swimming | <input type="checkbox"/> Wildlife viewing |
| <input type="checkbox"/> Pleasure boating | <input type="checkbox"/> Sight-seeing | <input type="checkbox"/> Other (please describe below) |
| <input type="checkbox"/> Personal watercraft | <input type="checkbox"/> Hunting | |

06/01/22 12:21 PM

On any trip to the Gile Flowage in the last year, which of the following activities have you participated? (Please select all that apply)

| | | |
|--|---------------------------------------|--|
| <input type="checkbox"/> Bank fishing | <input type="checkbox"/> Picnicking | <input type="checkbox"/> Rafting/Tubing |
| <input checked="" type="checkbox"/> Boat fishing | <input type="checkbox"/> Swimming | <input type="checkbox"/> Wildlife viewing |
| <input type="checkbox"/> Pleasure boating | <input type="checkbox"/> Sight-seeing | <input type="checkbox"/> Other (please describe below) |
| <input type="checkbox"/> Personal watercraft | <input type="checkbox"/> Hunting | |

11. Of the activities you selected in 10 above, what is the primary activity you participated in or expect to participate in on *this* visit? (Please write answer below)

Primary activity Boat fishing

12. For the primary activity you participated in, please rate the following categories:

| Category | Totally Acceptable | Acceptable | Neutral | Unacceptable | Totally Unacceptable |
|--------------------|--------------------|------------|---------|--------------|----------------------|
| Safety | 5 | 4 | 3 | 2 | 1 |
| Enjoyment | 5 | 4 | 3 | 2 | 1 |
| Crowding | 5 | 4 | 3 | 2 | 1 |
| Overall Experience | 5 | 4 | 3 | 2 | 1 |
| Amenity Condition | 5 | 4 | 3 | 2 | 1 |

If you rated one of the categories above as "unacceptable" or "totally unacceptable", please indicate what could be done to improve the category to "acceptable." (Please write answer below)

Parking Lot needs Resurfacing, Dock need Recentering
~~Loft~~ need mapping, bathrooms a must, garbage everywhere.

13. Please rate all Gile Flowage area recreational activities you participated in today or in the past.

Rating scale is the same as used in 12 above:

5 - Totally Acceptable

4 - Acceptable

3 - Neutral

2 - Unacceptable

1 - Totally Unacceptable

| Recreation Activity | Gile Park | Town of Pence Landing | Sucker Hole Landing | Highway C Landing | Reservoir Islands |
|---------------------|-----------|-----------------------|---------------------|-------------------|-------------------|
| Bank fishing | | | | | |
| Boat fishing | | | | 5 | |
| Pleasure boating | | | | | |

06/04/22 12:21 PM

| | | | | | |
|---------------------|--|--|--|--|--|
| Personal watercraft | | | | | |
| Picnicking | | | | | |
| Swimming | | | | | |
| Sight-seeing | | | | | |
| Hunting | | | | | |
| Rafting/Tubing | | | | | |
| Wildlife viewing | | | | | |
| Other | | | | | |

14. Please indicate if low water levels were a problem for any of the following activities at the recreation area(s) you are visiting today:

Circle one number for each:

| Ability to: | No Problem | Small Problem | Neutral | Moderate Problem | Large Problem | No Opinion or N/A |
|--------------------------|------------|---------------|---------|------------------|---------------|-------------------------------------|
| Swim safely | 5 | 4 | 3 | 2 | 1 | <input checked="" type="checkbox"/> |
| Launch/take out boat | 5 | 4 | 3 | 2 | 1 | <input type="checkbox"/> |
| Boat safely | 5 | 4 | 3 | 2 | 1 | <input type="checkbox"/> |
| Use docks | 5 | 4 | 3 | 2 | 1 | <input type="checkbox"/> |
| Shoreline fish | 5 | 4 | 3 | 2 | 1 | <input checked="" type="checkbox"/> |
| Access shoreline | 5 | 4 | 3 | 2 | 1 | <input type="checkbox"/> |
| Shoreline scenic quality | 5 | 4 | 3 | 2 | 1 | <input type="checkbox"/> |
| Other (specify below) | 5 | 4 | 3 | 2 | 1 | <input checked="" type="checkbox"/> |

Other: Rocks on left side of dock less of but still a problem.

15. Please share any additional thoughts or comments you have regarding recreation on the Gile Flowage:

Resurface Lot, Replace and Recenter Ramp,
add bathroom and garbages

Thank you for completing the Recreation Survey!

ON-SITE/IN-PERSON RECREATION INTERVIEW

Northern States Power Company – Wisconsin (NSPW or Applicant), d/b/a Xcel Energy, is in the process of applying for an original license from the Federal Energy Regulatory Commission (FERC) to operate and maintain the existing Gile Flowage Storage Project (Gile Flowage or Project). The Project is owned, operated, and maintained by NSPW. The purpose of the Project is to provide water for downstream power generation at NSPW's Saxon Falls (FERC No. 2610) and Superior Falls (FERC No. 2587) hydroelectric projects. To obtain a license for the Gile Flowage, NSPW must submit a final license application to FERC no later than August 18, 2023. As part of the licensing process, NSPW is conducting several environmental studies which will enable FERC to prepare an environmental report. The purpose of this survey is to collect information about recreational use and visitors' experiences at public recreation facilities around the Gile Flowage.

| Interview Location |
|--|
| <input type="checkbox"/> Gile Park |
| <input type="checkbox"/> Town of Pence Landing |
| <input type="checkbox"/> Sucker Hole Landing |
| <input checked="" type="checkbox"/> County Highway C Landing |
| <input type="checkbox"/> Island |

| | |
|------------------------|-----------------|
| Total Number in Group: | 2 |
| Home Zip Code: | 49938 |
| Interviewer: | Joshua Arbuckle |
| Date: | 06-04-22 |
| Time: | 1:07 pm |

RECREATION INTERVIEW QUESTIONS

1. Regarding the Gile Flowage area, do you consider yourself: (Please select only one)

- Regular visitor (3 or more times per year)
- Occasional visitor (1-2 times per year)
- Infrequent visitor (Less than 1 time per year)
- This is my first visit

2. When did you arrive on this trip to the Gile Flowage area?

Arrive Date: 06-04-22

Arrive Time: 7 AM am/pm

3. When do you expect to leave the Gile Flowage area?

Departure Date: 06-04-22

Departure Time: 1 pm am/pm

4. About how many miles did you travel to get to the Gile Flowage area?

30 miles

06/04/22

0107 AM

5. During the last 12 months (including this trip), which month(s) did you visit the Gile Flowage area?

(Check all that apply)

Jan Feb Mar Apr May Jun Jul Aug Sep Oct Nov Dec

6. Which of the following recreation areas did you visit for recreation during the past 12 months?

(Check all that apply)

- | | |
|--|---|
| <input type="checkbox"/> Gile Park | <input type="checkbox"/> Reservoir Island (identify island location on map) |
| <input type="checkbox"/> Town of Pence Landing | <input type="checkbox"/> Other (please list below) |
| <input type="checkbox"/> Sucker Hole Landing | <input type="checkbox"/> None of the above |
| <input checked="" type="checkbox"/> County Highway C Landing | _____ |

7. Are you staying overnight in the Gile Flowage area (not including your own home) on this trip?

Yes No

8. If you answered yes to 7, at what type of accommodations will you be staying?

(Please select only one)

- | | |
|--|--|
| <input type="checkbox"/> RV/Auto/Tent Campground | <input type="checkbox"/> Other (please list below) |
| <input type="checkbox"/> Motel/Hotel | _____ |
| <input type="checkbox"/> Bed and Breakfast | _____ |
| <input type="checkbox"/> Vacation or Rental Home | _____ |

9. Which of the following best describes your group during this trip?

(Please select only one)

- Individual
 Adult group (over 21)
 Youth group (under 21)
 Family (with children)
 Mixed Group (various groups and ages)

10. On this trip to the Gile Flowage area, what activities have you or do you expect to participate in?

(Please select all that apply)

- | | | |
|--|---------------------------------------|--|
| <input type="checkbox"/> Bank fishing | <input type="checkbox"/> Picnicking | <input type="checkbox"/> Rafting/Tubing |
| <input checked="" type="checkbox"/> Boat fishing | <input type="checkbox"/> Swimming | <input type="checkbox"/> Wildlife viewing |
| <input type="checkbox"/> Pleasure boating | <input type="checkbox"/> Sight-seeing | <input type="checkbox"/> Other (please describe below) |
| <input type="checkbox"/> Personal watercraft | <input type="checkbox"/> Hunting | |

06/04/22 0107 PM

On any trip to the Gile Flowage in the last year, which of the following activities have you participated?
 (Please select all that apply)

| | | |
|--|---------------------------------------|--|
| <input type="checkbox"/> Bank fishing | <input type="checkbox"/> Picnicking | <input type="checkbox"/> Rafting/Tubing |
| <input checked="" type="checkbox"/> Boat fishing | <input type="checkbox"/> Swimming | <input type="checkbox"/> Wildlife viewing |
| <input type="checkbox"/> Pleasure boating | <input type="checkbox"/> Sight-seeing | <input type="checkbox"/> Other (please describe below) |
| <input type="checkbox"/> Personal watercraft | <input type="checkbox"/> Hunting | |

11. Of the activities you selected in 10 above, what is the primary activity you participated in or expect to participate in on *this* visit? (Please write answer below)

Primary activity Boat fishing

12. For the primary activity you participated in, please rate the following categories:

| Category | Totally Acceptable | Acceptable | Neutral | Unacceptable | Totally Unacceptable |
|--------------------|--------------------|------------|---------|--------------|----------------------|
| Safety | 5 | 4 | 3 | 2 | 1 |
| Enjoyment | 5 | 4 | 3 | 2 | 1 |
| Crowding | 5 | 4 | 3 | 2 | 1 |
| Overall Experience | 5 | 4 | 3 | 2 | 1 |
| Amenity Condition | 5 | 4 | 3 | 2 | 1 |

If you rated one of the categories above as "unacceptable" or "totally unacceptable", please indicate what could be done to improve the category to "acceptable." (Please write answer below)

under water rocks near Ramp need removal.

13. Please rate all Gile Flowage area recreational activities you participated in today or in the past.

Rating scale is the same as used in 12 above:

5 - Totally Acceptable

4 - Acceptable

3 - Neutral

2 - Unacceptable

1 - Totally Unacceptable

| Recreation Activity | Gile Park | Town of Pence Landing | Sucker Hole Landing | Highway C Landing | Reservoir Islands |
|---------------------|-----------|-----------------------|---------------------|-------------------|-------------------|
| Bank fishing | | | | | |
| Boat fishing | | | | 4 | |
| Pleasure boating | | | | | |

06/04/22 0107 PM

| | | | | | |
|---------------------|--|--|--|--|--|
| Personal watercraft | | | | | |
| Picnicking | | | | | |
| Swimming | | | | | |
| Sight-seeing | | | | | |
| Hunting | | | | | |
| Rafting/Tubing | | | | | |
| Wildlife viewing | | | | | |
| Other | | | | | |

14. Please indicate if low water levels were a problem for any of the following activities at the recreation area(s) you are visiting today:

Circle one number for each:

| Ability to: | No Problem | Small Problem | Neutral | Moderate Problem | Large Problem | No Opinion or N/A |
|--------------------------|------------|---------------|---------|------------------|---------------|-------------------------------------|
| Swim safely | 5 | 4 | 3 | 2 | 1 | <input checked="" type="checkbox"/> |
| Launch/take out boat | 5 | 4 | 3 | 2 | 1 | <input type="checkbox"/> |
| Boat safely | 5 | 4 | 3 | 2 | 1 | <input type="checkbox"/> |
| Use docks | 5 | 4 | 3 | 2 | 1 | <input type="checkbox"/> |
| Shoreline fish | 5 | 4 | 3 | 2 | 1 | <input checked="" type="checkbox"/> |
| Access shoreline | 5 | 4 | 3 | 2 | 1 | <input type="checkbox"/> |
| Shoreline scenic quality | 5 | 4 | 3 | 2 | 1 | <input type="checkbox"/> |
| Other (specify below) | 5 | 4 | 3 | 2 | 1 | <input checked="" type="checkbox"/> |

Other: thinks under water mapping and buays are needed

15. Please share any additional thoughts or comments you have regarding recreation on the Gile Flowage:

add bathrooms and Replace dock.

Thank you for completing the Recreation Survey!

ON-SITE/IN-PERSON RECREATION INTERVIEW

Northern States Power Company – Wisconsin (NSPW or Applicant), d/b/a Xcel Energy, is in the process of applying for an original license from the Federal Energy Regulatory Commission (FERC) to operate and maintain the existing Gile Flowage Storage Project (Gile Flowage or Project). The Project is owned, operated, and maintained by NSPW. The purpose of the Project is to provide water for downstream power generation at NSPW's Saxon Falls (FERC No. 2610) and Superior Falls (FERC No. 2587) hydroelectric projects. To obtain a license for the Gile Flowage, NSPW must submit a final license application to FERC no later than August 18, 2023. As part of the licensing process, NSPW is conducting several environmental studies which will enable FERC to prepare an environmental report. The purpose of this survey is to collect information about recreational use and visitors' experiences at public recreation facilities around the Gile Flowage.

| Interview Location |
|---|
| <input checked="" type="checkbox"/> Gile Park |
| <input type="checkbox"/> Town of Pence Landing |
| <input type="checkbox"/> Sucker Hole Landing |
| <input type="checkbox"/> County Highway C Landing |
| <input type="checkbox"/> Island |

| | |
|------------------------|-----------------|
| Total Number in Group: | 1 |
| Home Zip Code: | 54550 |
| Interviewer: | Joshua Arbackle |
| Date: | 6-4-22 |
| Time: | 2:10 pm |

RECREATION INTERVIEW QUESTIONS

1. Regarding the Gile Flowage area, do you consider yourself: (Please select only one)

- Regular visitor (3 or more times per year)
- Occasional visitor (1-2 times per year)
- Infrequent visitor (Less than 1 time per year)
- This is my first visit

2. When did you arrive on this trip to the Gile Flowage area?

Arrive Date: 6-4-22
 Arrive Time: 2:06 pm am/pm

3. When do you expect to leave the Gile Flowage area?

Departure Date: 6-4-22
 Departure Time: 3 pm am/pm

4. About how many miles did you travel to get to the Gile Flowage area?

1 miles

06/04/22 0210 PM

5. During the last 12 months (including this trip), which month(s) did you visit the Gile Flowage area?
(Check all that apply)

Jan Feb Mar Apr May Jun Jul Aug Sep Oct Nov Dec

6. Which of the following recreation areas did you visit for recreation during the past 12 months?
(Check all that apply)

- Gile Park
- Town of Pence Landing
- Sucker Hole Landing
- County Highway C Landing
- Reservoir Island (identify island location on map) *dam*
- Other (please list below)
- None of the above

7. Are you staying overnight in the Gile Flowage area (not including your own home) on this trip?

Yes No

8. If you answered yes to 7, at what type of accommodations will you be staying?
(Please select only one)

- RV/Auto/Tent Campground
- Motel/Hotel
- Bed and Breakfast
- Vacation or Rental Home
- Other (please list below)

9. Which of the following best describes your group during this trip?
(Please select only one)

- Individual
- Adult group (over 21)
- Youth group (under 21)
- Family (with children)
- Mixed Group (various groups and ages)

10. On this trip to the Gile Flowage area, what activities have you or do you expect to participate in?
(Please select all that apply)

- | | | |
|--|--|---|
| <input checked="" type="checkbox"/> Bank fishing | <input type="checkbox"/> Picnicking | <input type="checkbox"/> Rafting/Tubing |
| <input type="checkbox"/> Boat fishing | <input type="checkbox"/> Swimming | <input checked="" type="checkbox"/> Wildlife viewing |
| <input type="checkbox"/> Pleasure boating | <input checked="" type="checkbox"/> Sight-seeing | <input checked="" type="checkbox"/> Other (please describe below) |
| <input type="checkbox"/> Personal watercraft | <input type="checkbox"/> Hunting | <i>kayak</i> |

06/04/22 0210PM

On any trip to the Gile Flowage in the last year, which of the following activities have you participated?
 (Please select all that apply)

| | | |
|--|--|--|
| <input checked="" type="checkbox"/> Bank fishing | <input type="checkbox"/> Picnicking | <input type="checkbox"/> Rafting/Tubing |
| <input type="checkbox"/> Boat fishing | <input type="checkbox"/> Swimming | <input checked="" type="checkbox"/> Wildlife viewing |
| <input type="checkbox"/> Pleasure boating | <input checked="" type="checkbox"/> Sight-seeing | <input type="checkbox"/> Other (please describe below) |
| <input type="checkbox"/> Personal watercraft | <input type="checkbox"/> Hunting | |

11. Of the activities you selected in 10 above, what is the primary activity you participated in or expect to participate in on *this* visit? (Please write answer below)

Primary activity Sight-seeing

12. For the primary activity you participated in, please rate the following categories:

| Category | Totally Acceptable | Acceptable | Neutral | Unacceptable | Totally Unacceptable |
|--------------------|--------------------|------------|---------|--------------|----------------------|
| Safety | 5 | 4 | 3 | 2 | 1 |
| Enjoyment | 5 | 4 | 3 | 2 | 1 |
| Crowding | 5 | 4 | 3 | 2 | 1 |
| Overall Experience | 5 | 4 | 3 | 2 | 1 |
| Amenity Condition | 5 | 4 | 3 | 2 | 1 |

If you rated one of the categories above as "unacceptable" or "totally unacceptable", please indicate what could be done to improve the category to "acceptable." (Please write answer below)

13. Please rate all Gile Flowage area recreational activities you participated in today or in the past.

Rating scale is the same as used in 12 above:

5 - Totally Acceptable

4 - Acceptable

3 - Neutral

2 - Unacceptable

1 - Totally Unacceptable

| Recreation Activity | Gile Park | Town of Pence Landing | Sucker Hole Landing | Highway C Landing | Reservoir Islands |
|---------------------|-----------|-----------------------|---------------------|-------------------|-------------------|
| Bank fishing | | | | | 5 |
| Boat fishing | | | | | |
| Pleasure boating | | | | | |

dam

06/04/22 02:10 PM

| | | | | | |
|---------------------|--|--|--|--|--|
| Personal watercraft | | | | | |
| Picnicking | | | | | |
| Swimming | | | | | |
| Sight-seeing | | | | | |
| Hunting | | | | | |
| Rafting/Tubing | | | | | |
| Wildlife viewing | | | | | |
| Other | | | | | |

14. Please indicate if low water levels were a problem for any of the following activities at the recreation area(s) you are visiting today:

Circle one number for each:

| Ability to: | No Problem | Small Problem | Neutral | Moderate Problem | Large Problem | No Opinion or N/A |
|--------------------------|------------|---------------|---------|------------------|---------------|-------------------------------------|
| Swim safely | 5 | 4 | 3 | 2 | 1 | <input type="checkbox"/> |
| Launch/take out boat | 5 | 4 | 3 | 2 | 1 | <input checked="" type="checkbox"/> |
| Boat safely | 5 | 4 | 3 | 2 | 1 | <input type="checkbox"/> |
| Use docks | 5 | 4 | 3 | 2 | 1 | <input type="checkbox"/> |
| Shoreline fish | 5 | 4 | 3 | 2 | 1 | <input type="checkbox"/> |
| Access shoreline | 5 | 4 | 3 | 2 | 1 | <input type="checkbox"/> |
| Shoreline scenic quality | 5 | 4 | 3 | 2 | 1 | <input type="checkbox"/> |
| Other (specify below) | 5 | 4 | 3 | 2 | 1 | <input checked="" type="checkbox"/> |

Other: _____

15. Please share any additional thoughts or comments you have regarding recreation on the Gile Flowage:

Refill bathrooms toiletries more often.

Thank you for completing the Recreation Survey!

ON-SITE/IN-PERSON RECREATION INTERVIEW

Northern States Power Company – Wisconsin (NSPW or Applicant), d/b/a Xcel Energy, is in the process of applying for an original license from the Federal Energy Regulatory Commission (FERC) to operate and maintain the existing Gile Flowage Storage Project (Gile Flowage or Project). The Project is owned, operated, and maintained by NSPW. The purpose of the Project is to provide water for downstream power generation at NSPW's Saxon Falls (FERC No. 2610) and Superior Falls (FERC No. 2587) hydroelectric projects. To obtain a license for the Gile Flowage, NSPW must submit a final license application to FERC no later than August 18, 2023. As part of the licensing process, NSPW is conducting several environmental studies which will enable FERC to prepare an environmental report. The purpose of this survey is to collect information about recreational use and visitors' experiences at public recreation facilities around the Gile Flowage.

| Interview Location |
|---|
| <input checked="" type="checkbox"/> Gile Park |
| <input type="checkbox"/> Town of Pence Landing |
| <input type="checkbox"/> Sucker Hole Landing |
| <input type="checkbox"/> County Highway C Landing |
| <input type="checkbox"/> Island |

| | |
|------------------------|-----------------|
| Total Number in Group: | 2 |
| Home Zip Code: | 54525 |
| Interviewer: | Jashua Abbackle |
| Date: | 6-4-22 |
| Time: | 2:15 pm |

RECREATION INTERVIEW QUESTIONS

1. Regarding the Gile Flowage area, do you consider yourself: (Please select only one)

- Regular visitor (3 or more times per year)
- Occasional visitor (1-2 times per year)
- Infrequent visitor (Less than 1 time per year)
- This is my first visit

2. When did you arrive on this trip to the Gile Flowage area?

Arrive Date: 6-4-22
 Arrive Time: 12:15 pm am/pm

3. When do you expect to leave the Gile Flowage area?

Departure Date: 6-4-22
 Departure Time: 2:30 pm am/pm

4. About how many miles did you travel to get to the Gile Flowage area?

3 miles

06/04/2022

02:15 PM

5. During the last 12 months (including this trip), which month(s) did you visit the Gile Flowage area?

(Check all that apply)

Jan Feb Mar Apr May Jun Jul Aug Sep Oct Nov Dec

6. Which of the following recreation areas did you visit for recreation during the past 12 months?

(Check all that apply)

- Gile Park
- Reservoir Island ^{dam} (identify island location on map)
- Town of Pence Landing
- Other (please list below)
- Sucker Hole Landing
- None of the above
- County Highway C Landing

7. Are you staying overnight in the Gile Flowage area (not including your own home) on this trip?

- Yes
- No

8. If you answered yes to 7, at what type of accommodations will you be staying?

(Please select only one)

- RV/Auto/Tent Campground
- Motel/Hotel
- Bed and Breakfast
- Other (please list below)
- Vacation or Rental Home

9. Which of the following best describes your group during this trip?

(Please select only one)

- Individual
- Adult group (over 21)
- Youth group (under 21)
- Family (with children)
- Mixed Group (various groups and ages)

10. On this trip to the Gile Flowage area, what activities have you or do you expect to participate in?

(Please select all that apply)

- | | | |
|--|---------------------------------------|--|
| <input checked="" type="checkbox"/> Bank fishing | <input type="checkbox"/> Picnicking | <input type="checkbox"/> Rafting/Tubing |
| <input type="checkbox"/> Boat fishing | <input type="checkbox"/> Swimming | <input type="checkbox"/> Wildlife viewing |
| <input type="checkbox"/> Pleasure boating | <input type="checkbox"/> Sight-seeing | <input type="checkbox"/> Other (please describe below) |
| <input type="checkbox"/> Personal watercraft | <input type="checkbox"/> Hunting | |

06/04/2022 02:15 PM

On any trip to the Gile Flowage in the last year, which of the following activities have you participated?
 (Please select all that apply)

| | | |
|--|---------------------------------------|--|
| <input checked="" type="checkbox"/> Bank fishing | <input type="checkbox"/> Picnicking | <input type="checkbox"/> Rafting/Tubing |
| <input type="checkbox"/> Boat fishing | <input type="checkbox"/> Swimming | <input type="checkbox"/> Wildlife viewing |
| <input type="checkbox"/> Pleasure boating | <input type="checkbox"/> Sight-seeing | <input type="checkbox"/> Other (please describe below) |
| <input type="checkbox"/> Personal watercraft | <input type="checkbox"/> Hunting | |

11. Of the activities you selected in 10 above, what is the primary activity you participated in or expect to participate in on *this* visit? (Please write answer below)

Primary activity Bank fishing

12. For the primary activity you participated in, please rate the following categories:

| Category | Totally Acceptable | Acceptable | Neutral | Unacceptable | Totally Unacceptable |
|--------------------|--------------------|------------|---------|--------------|----------------------|
| Safety | 5 | 4 | 3 | 2 | 1 |
| Enjoyment | 5 | 4 | 3 | 2 | 1 |
| Crowding | 5 | 4 | 3 | 2 | 1 |
| Overall Experience | 5 | 4 | 3 | 2 | 1 |
| Amenity Condition | 5 | 4 | 3 | 2 | 1 |

If you rated one of the categories above as "unacceptable" or "totally unacceptable", please indicate what could be done to improve the category to "acceptable." (Please write answer below)

13. Please rate all Gile Flowage area recreational activities you participated in today or in the past.

Rating scale is the same as used in 12 above:

5 - Totally Acceptable

4 - Acceptable

3 - Neutral

2 - Unacceptable

1 - Totally Unacceptable

| Recreation Activity | Gile Park | Town of Pence Landing | Sucker Hole Landing | Highway C Landing | Reservoir Islands |
|---------------------|-----------|-----------------------|---------------------|-------------------|-------------------|
| Bank fishing | 5 | | | | |
| Boat fishing | | | | | |
| Pleasure boating | | | | | |

06/09/2022 02:15 PM

| | | | | | |
|---------------------|--|--|--|--|--|
| Personal watercraft | | | | | |
| Picnicking | | | | | |
| Swimming | | | | | |
| Sight-seeing | | | | | |
| Hunting | | | | | |
| Rafting/Tubing | | | | | |
| Wildlife viewing | | | | | |
| Other | | | | | |

14. Please indicate if low water levels were a problem for any of the following activities at the recreation area(s) you are visiting today:

Circle one number for each:

| Ability to: | No Problem | Small Problem | Neutral | Moderate Problem | Large Problem | No Opinion or N/A |
|--------------------------|------------|---------------|---------|------------------|---------------|-------------------------------------|
| Swim safely | 5 | 4 | 3 | 2 | 1 | <input checked="" type="checkbox"/> |
| Launch/take out boat | 5 | 4 | 3 | 2 | 1 | <input checked="" type="checkbox"/> |
| Boat safely | 5 | 4 | 3 | 2 | 1 | <input checked="" type="checkbox"/> |
| Use docks | 5 | 4 | 3 | 2 | 1 | <input checked="" type="checkbox"/> |
| Shoreline fish | 5 | 4 | 3 | 2 | 1 | <input type="checkbox"/> |
| Access shoreline | 5 | 4 | 3 | 2 | 1 | <input type="checkbox"/> |
| Shoreline scenic quality | 5 | 4 | 3 | 2 | 1 | <input type="checkbox"/> |
| Other (specify below) | 5 | 4 | 3 | 2 | 1 | <input type="checkbox"/> |

Other: _____

15. Please share any additional thoughts or comments you have regarding recreation on the Gile Flowage:

Thank you for completing the Recreation Survey!

ON-SITE/IN-PERSON RECREATION INTERVIEW

Northern States Power Company – Wisconsin (NSPW or Applicant), d/b/a Xcel Energy, is in the process of applying for an original license from the Federal Energy Regulatory Commission (FERC) to operate and maintain the existing Gile Flowage Storage Project (Gile Flowage or Project). The Project is owned, operated, and maintained by NSPW. The purpose of the Project is to provide water for downstream power generation at NSPW's Saxon Falls (FERC No. 2610) and Superior Falls (FERC No. 2587) hydroelectric projects. To obtain a license for the Gile Flowage, NSPW must submit a final license application to FERC no later than August 18, 2023. As part of the licensing process, NSPW is conducting several environmental studies which will enable FERC to prepare an environmental report. The purpose of this survey is to collect information about recreational use and visitors' experiences at public recreation facilities around the Gile Flowage.

| Interview Location |
|---|
| <input checked="" type="checkbox"/> Gile Park |
| <input type="checkbox"/> Town of Pence Landing |
| <input type="checkbox"/> Sucker Hole Landing |
| <input type="checkbox"/> County Highway C Landing |
| <input type="checkbox"/> Island |

| | |
|------------------------|-----------------|
| Total Number in Group: | 12 |
| Home Zip Code: | 54534 |
| Interviewer: | Jashaa Arbuckle |
| Date: | 6-4-22 |
| Time: | 2:18 pm |

RECREATION INTERVIEW QUESTIONS

1. Regarding the Gile Flowage area, do you consider yourself: (Please select only one)

- Regular visitor (3 or more times per year)
- Occasional visitor (1-2 times per year)
- Infrequent visitor (Less than 1 time per year)
- This is my first visit

2. When did you arrive on this trip to the Gile Flowage area?

Arrive Date: 6-4-22
 Arrive Time: 7 Am am/pm

3. When do you expect to leave the Gile Flowage area?

Departure Date: 6-4-22
 Departure Time: 5 pm am/pm

4. About how many miles did you travel to get to the Gile Flowage area?

100 miles

06/04/2022 02:18PM

5. During the last 12 months (including this trip), which month(s) did you visit the Gile Flowage area?

(Check all that apply)

Jan Feb Mar Apr May Jun Jul Aug Sep Oct Nov Dec

6. Which of the following recreation areas did you visit for recreation during the past 12 months?

(Check all that apply)

- Gile Park
- Town of Pence Landing
- Sucker Hole Landing
- County Highway C Landing
- Reservoir Island (identify island location on map)
- Other (please list below)
- None of the above

7. Are you staying overnight in the Gile Flowage area (not including your own home) on this trip?

Yes No

8. If you answered yes to 7, at what type of accommodations will you be staying?

(Please select only one)

- RV/Auto/Tent Campground
- Motel/Hotel
- Bed and Breakfast
- Vacation or Rental Home
- Other (please list below)

9. Which of the following best describes your group during this trip?

(Please select only one)

- Individual
- Adult group (over 21)
- Youth group (under 21)
- Family (with children)
- Mixed Group (various groups and ages)

10. On this trip to the Gile Flowage area, what activities have you or do you expect to participate in?

(Please select all that apply)

- | | | |
|--|---------------------------------------|---|
| <input type="checkbox"/> Bank fishing | <input type="checkbox"/> Picnicking | <input type="checkbox"/> Rafting/Tubing |
| <input type="checkbox"/> Boat fishing | <input type="checkbox"/> Swimming | <input type="checkbox"/> Wildlife viewing |
| <input type="checkbox"/> Pleasure boating | <input type="checkbox"/> Sight-seeing | <input checked="" type="checkbox"/> Other (please describe below) |
| <input type="checkbox"/> Personal watercraft | <input type="checkbox"/> Hunting | Wake |

06/04/2022 02:18 PM

On any trip to the Gile Flowage in the last year, which of the following activities have you participated?
 (Please select all that apply)

| | | |
|--|---------------------------------------|---|
| <input type="checkbox"/> Bank fishing | <input type="checkbox"/> Picnicking | <input type="checkbox"/> Rafting/Tubing |
| <input type="checkbox"/> Boat fishing | <input type="checkbox"/> Swimming | <input type="checkbox"/> Wildlife viewing |
| <input type="checkbox"/> Pleasure boating | <input type="checkbox"/> Sight-seeing | <input checked="" type="checkbox"/> Other (please describe below) |
| <input type="checkbox"/> Personal watercraft | <input type="checkbox"/> Hunting | WAKE |

11. Of the activities you selected in 10 above, what is the primary activity you participated in or expect to participate in on *this* visit? (Please write answer below)

Primary activity WAKE

12. For the primary activity you participated in, please rate the following categories:

| Category | Totally Acceptable | Acceptable | Neutral | Unacceptable | Totally Unacceptable |
|--------------------|--------------------|------------|---------|--------------|----------------------|
| Safety | 5 | 4 | 3 | 2 | 1 |
| Enjoyment | 5 | 4 | 3 | 2 | 1 |
| Crowding | 5 | 4 | 3 | 2 | 1 |
| Overall Experience | 5 | 4 | 3 | 2 | 1 |
| Amenity Condition | 5 | 4 | 3 | 2 | 1 |

If you rated one of the categories above as "unacceptable" or "totally unacceptable", please indicate what could be done to improve the category to "acceptable." (Please write answer below)

13. Please rate all Gile Flowage area recreational activities you participated in today or in the past.

Rating scale is the same as used in 12 above:

- 5 - Totally Acceptable
- 4 - Acceptable
- 3 - Neutral
- 2 - Unacceptable
- 1 - Totally Unacceptable

| Recreation Activity | Gile Park | Town of Pence Landing | Sucker Hole Landing | Highway C Landing | Reservoir Islands |
|---------------------|-----------|-----------------------|---------------------|-------------------|-------------------|
| Bank fishing | 5 | | | | |
| Boat fishing | | | | | |
| Pleasure boating | | | | | |



06/04/2022 0218PM

| | | | | | |
|---------------------|--|--|--|--|--|
| Personal watercraft | | | | | |
| Picnicking | | | | | |
| Swimming | | | | | |
| Sight-seeing | | | | | |
| Hunting | | | | | |
| Rafting/Tubing | | | | | |
| Wildlife viewing | | | | | |
| Other | | | | | |

14. Please indicate if low water levels were a problem for any of the following activities at the recreation area(s) you are visiting today:

Circle one number for each:

| Ability to: | No Problem | Small Problem | Neutral | Moderate Problem | Large Problem | No Opinion or N/A |
|--------------------------|------------|---------------|---------|------------------|---------------|-------------------------------------|
| Swim safely | 5 | 4 | 3 | 2 | 1 | <input checked="" type="checkbox"/> |
| Launch/take out boat | 5 | 4 | 3 | 2 | 1 | <input checked="" type="checkbox"/> |
| Boat safely | 5 | 4 | 3 | 2 | 1 | <input checked="" type="checkbox"/> |
| Use docks | 5 | 4 | 3 | 2 | 1 | <input checked="" type="checkbox"/> |
| Shoreline fish | 5 | 4 | 3 | 2 | 1 | <input checked="" type="checkbox"/> |
| Access shoreline | 5 | 4 | 3 | 2 | 1 | <input checked="" type="checkbox"/> |
| Shoreline scenic quality | 5 | 4 | 3 | 2 | 1 | <input type="checkbox"/> |
| Other (specify below) | 5 | 4 | 3 | 2 | 1 | <input checked="" type="checkbox"/> |

Other: _____

15. Please share any additional thoughts or comments you have regarding recreation on the Gile Flowage:

~~_____~~
~~_____~~
~~_____~~
~~_____~~

Thank you for completing the Recreation Survey!

ON-SITE/IN-PERSON RECREATION INTERVIEW

Northern States Power Company – Wisconsin (NSPW or Applicant), d/b/a Xcel Energy, is in the process of applying for an original license from the Federal Energy Regulatory Commission (FERC) to operate and maintain the existing Gile Flowage Storage Project (Gile Flowage or Project). The Project is owned, operated, and maintained by NSPW. The purpose of the Project is to provide water for downstream power generation at NSPW's Saxon Falls (FERC No. 2610) and Superior Falls (FERC No. 2587) hydroelectric projects. To obtain a license for the Gile Flowage, NSPW must submit a final license application to FERC no later than August 18, 2023. As part of the licensing process, NSPW is conducting several environmental studies which will enable FERC to prepare an environmental report. The purpose of this survey is to collect information about recreational use and visitors' experiences at public recreation facilities around the Gile Flowage.

| Interview Location |
|---|
| <input checked="" type="checkbox"/> Gile Park |
| <input type="checkbox"/> Town of Pence Landing |
| <input type="checkbox"/> Sucker Hole Landing |
| <input type="checkbox"/> County Highway C Landing |
| <input type="checkbox"/> Island |

| | |
|------------------------|----------------|
| Total Number in Group: | 1 |
| Home Zip Code: | 54534 |
| Interviewer: | Joshua Arkhade |
| Date: | 06-04-2022 |
| Time: | 2:28 pm |

RECREATION INTERVIEW QUESTIONS

1. Regarding the Gile Flowage area, do you consider yourself: (Please select only one)

- Regular visitor (3 or more times per year)
- Occasional visitor (1-2 times per year)
- Infrequent visitor (Less than 1 time per year)
- This is my first visit

2. When did you arrive on this trip to the Gile Flowage area?

Arrive Date: 6-4-2022
 Arrive Time: 2 pm am/pm

3. When do you expect to leave the Gile Flowage area?

Departure Date: 6-4-2022
 Departure Time: 7 pm am/pm

4. About how many miles did you travel to get to the Gile Flowage area?

20 miles

06/09/2022 0228 PM

5. During the last 12 months (including this trip), which month(s) did you visit the Gile Flowage area?
(Check all that apply)

Jan Feb Mar Apr May Jun Jul Aug Sep Oct Nov Dec

6. Which of the following recreation areas did you visit for recreation during the past 12 months?
(Check all that apply)

- Gile Park
- Town of Pence Landing
- Sucker Hole Landing
- County Highway C Landing
- Reservoir Island (identify island location on map) *dam*
- Other (please list below)
- None of the above

7. Are you staying overnight in the Gile Flowage area (not including your own home) on this trip?

Yes No

8. If you answered yes to 7, at what type of accommodations will you be staying?
(Please select only one)

- RV/Auto/Tent Campground
- Motel/Hotel
- Bed and Breakfast
- Vacation or Rental Home
- Other (please list below)

9. Which of the following best describes your group during this trip?
(Please select only one)

- Individual
- Adult group (over 21)
- Youth group (under 21)
- Family (with children)
- Mixed Group (various groups and ages)

10. On this trip to the Gile Flowage area, what activities have you or do you expect to participate in?
(Please select all that apply)

- | | | |
|--|---------------------------------------|--|
| <input checked="" type="checkbox"/> Bank fishing | <input type="checkbox"/> Picnicking | <input type="checkbox"/> Rafting/Tubing |
| <input type="checkbox"/> Boat fishing | <input type="checkbox"/> Swimming | <input type="checkbox"/> Wildlife viewing |
| <input type="checkbox"/> Pleasure boating | <input type="checkbox"/> Sight-seeing | <input type="checkbox"/> Other (please describe below) |
| <input type="checkbox"/> Personal watercraft | <input type="checkbox"/> Hunting | |

06/04/2022

0228 PM

On any trip to the Gile Flowage in the last year, which of the following activities have you participated?
 (Please select all that apply)

| | | |
|--|---------------------------------------|--|
| <input checked="" type="checkbox"/> Bank fishing | <input type="checkbox"/> Picnicking | <input type="checkbox"/> Rafting/Tubing |
| <input type="checkbox"/> Boat fishing | <input type="checkbox"/> Swimming | <input type="checkbox"/> Wildlife viewing |
| <input type="checkbox"/> Pleasure boating | <input type="checkbox"/> Sight-seeing | <input type="checkbox"/> Other (please describe below) |
| <input type="checkbox"/> Personal watercraft | <input type="checkbox"/> Hunting | |

11. Of the activities you selected in 10 above, what is the primary activity you participated in or expect to participate in on *this* visit? (Please write answer below)

Primary activity bank fishing

12. For the primary activity you participated in, please rate the following categories:

| Category | Totally Acceptable | Acceptable | Neutral | Unacceptable | Totally Unacceptable |
|--------------------|--------------------|------------|---------|--------------|----------------------|
| Safety | 5 | 4 | 3 | 2 | 1 |
| Enjoyment | 5 | 4 | 3 | 2 | 1 |
| Crowding | 5 | 4 | 3 | 2 | 1 |
| Overall Experience | 5 | 4 | 3 | 2 | 1 |
| Amenity Condition | 5 | 4 | 3 | 2 | 1 |

If you rated one of the categories above as "unacceptable" or "totally unacceptable", please indicate what could be done to improve the category to "acceptable." (Please write answer below)

13. Please rate all Gile Flowage area recreational activities you participated in today or in the past.

Rating scale is the same as used in 12 above:

5 - Totally Acceptable

4 - Acceptable

3 - Neutral

2 - Unacceptable

1 - Totally Unacceptable

d r m

| Recreation Activity | Gile Park | Town of Pence Landing | Sucker Hole Landing | Highway C Landing | Reservoir Islands |
|---------------------|-----------|-----------------------|---------------------|-------------------|-------------------|
| Bank fishing | 5 | | | | 5 |
| Boat fishing | | | | | |
| Pleasure boating | | | | | |

06/04/2022 6:22 PM

| | | | | | | |
|---------------------|--|--|--|--|--|--|
| Personal watercraft | | | | | | |
| Picnicking | | | | | | |
| Swimming | | | | | | |
| Sight-seeing | | | | | | |
| Hunting | | | | | | |
| Rafting/Tubing | | | | | | |
| Wildlife viewing | | | | | | |
| Other | | | | | | |

14. Please indicate if low water levels were a problem for any of the following activities at the recreation area(s) you are visiting today:

Circle one number for each:

| Ability to: | No Problem | Small Problem | Neutral | Moderate Problem | Large Problem | No Opinion or N/A |
|--------------------------|------------|---------------|---------|------------------|---------------|-------------------------------------|
| Swim safely | 5 | 4 | 3 | 2 | 1 | <input checked="" type="checkbox"/> |
| Launch/take out boat | 5 | 4 | 3 | 2 | 1 | <input checked="" type="checkbox"/> |
| Boat safely | 5 | 4 | 3 | 2 | 1 | <input checked="" type="checkbox"/> |
| Use docks | 5 | 4 | 3 | 2 | 1 | <input checked="" type="checkbox"/> |
| Shoreline fish | 5 | 4 | 3 | 2 | 1 | <input type="checkbox"/> |
| Access shoreline | 5 | 4 | 3 | 2 | 1 | <input type="checkbox"/> |
| Shoreline scenic quality | 5 | 4 | 3 | 2 | 1 | <input type="checkbox"/> |
| Other (specify below) | 5 | 4 | 3 | 2 | 1 | <input checked="" type="checkbox"/> |

Other: _____

15. Please share any additional thoughts or comments you have regarding recreation on the Gile Flowage:

would like fishing pier.

Thank you for completing the Recreation Survey!

ON-SITE/IN-PERSON RECREATION INTERVIEW

Northern States Power Company – Wisconsin (NSPW or Applicant), d/b/a Xcel Energy, is in the process of applying for an original license from the Federal Energy Regulatory Commission (FERC) to operate and maintain the existing Gile Flowage Storage Project (Gile Flowage or Project). The Project is owned, operated, and maintained by NSPW. The purpose of the Project is to provide water for downstream power generation at NSPW's Saxon Falls (FERC No. 2610) and Superior Falls (FERC No. 2587) hydroelectric projects. To obtain a license for the Gile Flowage, NSPW must submit a final license application to FERC no later than August 18, 2023. As part of the licensing process, NSPW is conducting several environmental studies which will enable FERC to prepare an environmental report. The purpose of this survey is to collect information about recreational use and visitors' experiences at public recreation facilities around the Gile Flowage.

| Interview Location |
|---|
| <input checked="" type="checkbox"/> Gile Park |
| <input type="checkbox"/> Town of Pence Landing |
| <input type="checkbox"/> Sucker Hole Landing |
| <input type="checkbox"/> County Highway C Landing |
| <input type="checkbox"/> Island |

| | |
|------------------------|-----------------|
| Total Number in Group: | 1 |
| Home Zip Code: | 54525 |
| Interviewer: | Joshua Arbuckle |
| Date: | 06-04-2022 |
| Time: | 3 pm |

RECREATION INTERVIEW QUESTIONS

1. Regarding the Gile Flowage area, do you consider yourself: (Please select only one)

- Regular visitor (3 or more times per year)
- Occasional visitor (1-2 times per year)
- Infrequent visitor (Less than 1 time per year)
- This is my first visit

2. When did you arrive on this trip to the Gile Flowage area?

Arrive Date: 6-4-2022
 Arrive Time: 8 AM am/pm

3. When do you expect to leave the Gile Flowage area?

Departure Date: 6-4-2022
 Departure Time: 5 pm am/pm

4. About how many miles did you travel to get to the Gile Flowage area?

5 miles



06/04/2022 0300PM

5. During the last 12 months (including this trip), which month(s) did you visit the Gile Flowage area?

(Check all that apply)

Jan Feb Mar Apr May Jun Jul Aug Sep Oct Nov Dec

6. Which of the following recreation areas did you visit for recreation during the past 12 months?

(Check all that apply)

- Gile Park
- Reservoir Island (identify island location on map)
- Town of Pence Landing
- Other (please list below)
- Sucker Hole Landing
- None of the above
- County Highway C Landing

7. Are you staying overnight in the Gile Flowage area (not including your own home) on this trip?

Yes No

8. If you answered yes to 7, at what type of accommodations will you be staying?

(Please select only one)

- RV/Auto/Tent Campground
- Motel/Hotel
- Bed and Breakfast
- Other (please list below)
- Vacation or Rental Home

9. Which of the following best describes your group during this trip?

(Please select only one)

- Individual
- Adult group (over 21)
- Youth group (under 21)
- Family (with children)
- Mixed Group (various groups and ages)

10. On this trip to the Gile Flowage area, what activities have you or do you expect to participate in?

(Please select all that apply)

- | | | |
|--|--|--|
| <input checked="" type="checkbox"/> Bank fishing | <input type="checkbox"/> Picnicking | <input type="checkbox"/> Rafting/Tubing |
| <input type="checkbox"/> Boat fishing | <input checked="" type="checkbox"/> Swimming | <input type="checkbox"/> Wildlife viewing |
| <input type="checkbox"/> Pleasure boating | <input type="checkbox"/> Sight-seeing | <input type="checkbox"/> Other (please describe below) |
| <input type="checkbox"/> Personal watercraft | <input type="checkbox"/> Hunting | |

06/04/2022

0300 PM

On any trip to the Gile Flowage in the last year, which of the following activities have you participated?
 (Please select all that apply)

| | | |
|--|--|--|
| <input checked="" type="checkbox"/> Bank fishing | <input type="checkbox"/> Picnicking | <input type="checkbox"/> Rafting/Tubing |
| <input type="checkbox"/> Boat fishing | <input checked="" type="checkbox"/> Swimming | <input type="checkbox"/> Wildlife viewing |
| <input type="checkbox"/> Pleasure boating | <input type="checkbox"/> Sight-seeing | <input type="checkbox"/> Other (please describe below) |
| <input type="checkbox"/> Personal watercraft | <input type="checkbox"/> Hunting | |

11. Of the activities you selected in 10 above, what is the primary activity you participated in or expect to participate in on *this* visit? (Please write answer below)

Primary activity Bank fishing

12. For the primary activity you participated in, please rate the following categories:

| Category | Totally Acceptable | Acceptable | Neutral | Unacceptable | Totally Unacceptable |
|--------------------|--------------------|------------|---------|--------------|----------------------|
| Safety | 5 | 4 | 3 | 2 | 1 |
| Enjoyment | 5 | 4 | 3 | 2 | 1 |
| Crowding | 5 | 4 | 3 | 2 | 1 |
| Overall Experience | 5 | 4 | 3 | 2 | 1 |
| Amenity Condition | 5 | 4 | 3 | 2 | 1 |

If you rated one of the categories above as "unacceptable" or "totally unacceptable", please indicate what could be done to improve the category to "acceptable." (Please write answer below)

13. Please rate all Gile Flowage area recreational activities you participated in today or in the past.

Rating scale is the same as used in 12 above:

5 - Totally Acceptable

4 - Acceptable

3 - Neutral

2 - Unacceptable

1 - Totally Unacceptable

| Recreation Activity | Gile Park | Town of Pence Landing | Sucker Hole Landing | Highway C Landing | Reservoir Islands |
|---------------------|-----------|-----------------------|---------------------|-------------------|-------------------|
| Bank fishing | 5 | | | | |
| Boat fishing | | | | | |
| Pleasure boating | | | | | |

06/04/2022 0300PM

| | | | | | | |
|---------------------|---|--|--|--|--|--|
| Personal watercraft | | | | | | |
| Picnicking | | | | | | |
| Swimming | 5 | | | | | |
| Sight-seeing | | | | | | |
| Hunting | | | | | | |
| Rafting/Tubing | | | | | | |
| Wildlife viewing | | | | | | |
| Other | | | | | | |

14. Please indicate if low water levels were a problem for any of the following activities at the recreation area(s) you are visiting today:

Circle one number for each:

| Ability to: | No Problem | Small Problem | Neutral | Moderate Problem | Large Problem | No Opinion or N/A |
|--------------------------|------------|---------------|---------|------------------|---------------|-------------------------------------|
| Swim safely | 5 | 4 | 3 | 2 | 1 | <input type="checkbox"/> |
| Launch/take out boat | 5 | 4 | 3 | 2 | 1 | <input checked="" type="checkbox"/> |
| Boat safely | 5 | 4 | 3 | 2 | 1 | <input checked="" type="checkbox"/> |
| Use docks | 5 | 4 | 3 | 2 | 1 | <input type="checkbox"/> |
| Shoreline fish | 5 | 4 | 3 | 2 | 1 | <input type="checkbox"/> |
| Access shoreline | 5 | 4 | 3 | 2 | 1 | <input type="checkbox"/> |
| Shoreline scenic quality | 5 | 4 | 3 | 2 | 1 | <input type="checkbox"/> |
| Other (specify below) | 5 | 4 | 3 | 2 | 1 | <input checked="" type="checkbox"/> |

Other: _____

15. Please share any additional thoughts or comments you have regarding recreation on the Gile Flowage:

Thank you for completing the Recreation Survey!

ON-SITE/IN-PERSON RECREATION INTERVIEW

Northern States Power Company – Wisconsin (NSPW or Applicant), d/b/a Xcel Energy, is in the process of applying for an original license from the Federal Energy Regulatory Commission (FERC) to operate and maintain the existing Gile Flowage Storage Project (Gile Flowage or Project). The Project is owned, operated, and maintained by NSPW. The purpose of the Project is to provide water for downstream power generation at NSPW's Saxon Falls (FERC No. 2610) and Superior Falls (FERC No. 2587) hydroelectric projects. To obtain a license for the Gile Flowage, NSPW must submit a final license application to FERC no later than August 18, 2023. As part of the licensing process, NSPW is conducting several environmental studies which will enable FERC to prepare an environmental report. The purpose of this survey is to collect information about recreational use and visitors' experiences at public recreation facilities around the Gile Flowage.

| Interview Location |
|---|
| <input type="checkbox"/> Gile Park |
| <input type="checkbox"/> Town of Pence Landing |
| <input type="checkbox"/> Sucker Hole Landing |
| <input type="checkbox"/> County Highway C Landing |
| <input checked="" type="checkbox"/> Island Dam |

| | |
|------------------------|-----------------|
| Total Number in Group: | 4 |
| Home Zip Code: | 54525 |
| Interviewer: | Jashua Atbackle |
| Date: | 6-4-22 |
| Time: | 5:02 pm |

RECREATION INTERVIEW QUESTIONS

1. Regarding the Gile Flowage area, do you consider yourself: (Please select only one)

- Regular visitor (3 or more times per year)
- Occasional visitor (1-2 times per year)
- Infrequent visitor (Less than 1 time per year)
- This is my first visit

2. When did you arrive on this trip to the Gile Flowage area?

Arrive Date: 6-4-22
 Arrive Time: 4:15 pm am/pm

3. When do you expect to leave the Gile Flowage area?

Departure Date: 6-4-22
 Departure Time: 8 pm am/pm

4. About how many miles did you travel to get to the Gile Flowage area?

10 miles

06/04/2022 0502 PM

5. During the last 12 months (including this trip), which month(s) did you visit the Gile Flowage area?

(Check all that apply)

- Jan Feb Mar Apr May Jun Jul Aug Sep Oct Nov Dec

6. Which of the following recreation areas did you visit for recreation during the past 12 months?

(Check all that apply)

- Gile Park Reservoir Island (identify island location on map) *down*
- Town of Pence Landing Other (please list below)
- Sucker Hole Landing None of the above
- County Highway C Landing _____

7. Are you staying overnight in the Gile Flowage area (not including your own home) on this trip?

- Yes No

8. If you answered yes to 7, at what type of accommodations will you be staying?

(Please select only one)

- RV/Auto/Tent Campground
- Motel/Hotel Other (please list below)
- Bed and Breakfast _____
- Vacation or Rental Home _____

9. Which of the following best describes your group during this trip?

(Please select only one)

- Individual
- Adult group (over 21)
- Youth group (under 21)
- Family (with children)
- Mixed Group (various groups and ages)

10. On this trip to the Gile Flowage area, what activities have you or do you expect to participate in?

(Please select all that apply)

- | | | |
|--|--|--|
| <input checked="" type="checkbox"/> Bank fishing | <input type="checkbox"/> Picnicking | <input type="checkbox"/> Rafting/Tubing |
| <input type="checkbox"/> Boat fishing | <input checked="" type="checkbox"/> Swimming | <input type="checkbox"/> Wildlife viewing |
| <input type="checkbox"/> Pleasure boating | <input type="checkbox"/> Sight-seeing | <input type="checkbox"/> Other (please describe below) |
| <input type="checkbox"/> Personal watercraft | <input type="checkbox"/> Hunting | |

06/01/2022 0502 PM

On any trip to the Gile Flowage in the last year, which of the following activities have you participated?
 (Please select all that apply)

| | | |
|--|--|--|
| <input checked="" type="checkbox"/> Bank fishing | <input type="checkbox"/> Picnicking | <input type="checkbox"/> Rafting/Tubing |
| <input type="checkbox"/> Boat fishing | <input checked="" type="checkbox"/> Swimming | <input type="checkbox"/> Wildlife viewing |
| <input type="checkbox"/> Pleasure boating | <input type="checkbox"/> Sight-seeing | <input type="checkbox"/> Other (please describe below) |
| <input type="checkbox"/> Personal watercraft | <input type="checkbox"/> Hunting | |

11. Of the activities you selected in 10 above, what is the primary activity you participated in or expect to participate in on *this* visit? (Please write answer below)

Primary activity Bank Fishing

12. For the primary activity you participated in, please rate the following categories:

| Category | Totally Acceptable | Acceptable | Neutral | Unacceptable | Totally Unacceptable |
|--------------------|--------------------|------------|---------|--------------|----------------------|
| Safety | 5 | 4 | 3 | 2 | 1 |
| Enjoyment | 5 | 4 | 3 | 2 | 1 |
| Crowding | 5 | 4 | 3 | 2 | 1 |
| Overall Experience | 5 | 4 | 3 | 2 | 1 |
| Amenity Condition | 5 | 4 | 3 | 2 | 1 |

If you rated one of the categories above as "unacceptable" or "totally unacceptable", please indicate what could be done to improve the category to "acceptable." (Please write answer below)

X

13. Please rate all Gile Flowage area recreational activities you participated in today or in the past.

Rating scale is the same as used in 12 above:

5 - Totally Acceptable

4 - Acceptable

3 - Neutral

2 - Unacceptable

1 - Totally Unacceptable

| Recreation Activity | Gile Park | Town of Pence Landing | Sucker Hole Landing | Highway C Landing | Reservoir Islands |
|---------------------|-----------|-----------------------|---------------------|-------------------|-------------------|
| Bank fishing | 5 | | | | 5 |
| Boat fishing | | | | | |
| Pleasure boating | | | | | |

06/04/2022 0502 PM

| | | | | | |
|---------------------|---|--|--|--|---|
| Personal watercraft | | | | | |
| Picnicking | | | | | |
| Swimming | 4 | | | | X |
| Sight-seeing | | | | | |
| Hunting | | | | | |
| Rafting/Tubing | | | | | |
| Wildlife viewing | | | | | |
| Other | | | | | |

14. Please indicate if low water levels were a problem for any of the following activities at the recreation area(s) you are visiting today:

Circle one number for each:

| Ability to: | No Problem | Small Problem | Neutral | Moderate Problem | Large Problem | No Opinion or N/A |
|--------------------------|------------|---------------|---------|------------------|---------------|-------------------------------------|
| Swim safely | 5 | 4 | 3 | 2 | 1 | <input type="checkbox"/> |
| Launch/take out boat | 5 | 4 | 3 | 2 | 1 | <input checked="" type="checkbox"/> |
| Boat safely | 5 | 4 | 3 | 2 | 1 | <input checked="" type="checkbox"/> |
| Use docks | 5 | 4 | 3 | 2 | 1 | <input checked="" type="checkbox"/> |
| Shoreline fish | 5 | 4 | 3 | 2 | 1 | <input type="checkbox"/> |
| Access shoreline | 5 | 4 | 3 | 2 | 1 | <input type="checkbox"/> |
| Shoreline scenic quality | 5 | 4 | 3 | 2 | 1 | <input type="checkbox"/> |
| Other (specify below) | 5 | 4 | 3 | 2 | 1 | <input checked="" type="checkbox"/> |

Other: _____

15. Please share any additional thoughts or comments you have regarding recreation on the Gile Flowage:

Thank you for completing the Recreation Survey!

ON-SITE/IN-PERSON RECREATION INTERVIEW

Northern States Power Company – Wisconsin (NSPW or Applicant), d/b/a Xcel Energy, is in the process of applying for an original license from the Federal Energy Regulatory Commission (FERC) to operate and maintain the existing Gile Flowage Storage Project (Gile Flowage or Project). The Project is owned, operated, and maintained by NSPW. The purpose of the Project is to provide water for downstream power generation at NSPW's Saxon Falls (FERC No. 2610) and Superior Falls (FERC No. 2587) hydroelectric projects. To obtain a license for the Gile Flowage, NSPW must submit a final license application to FERC no later than August 18, 2023. As part of the licensing process, NSPW is conducting several environmental studies which will enable FERC to prepare an environmental report. The purpose of this survey is to collect information about recreational use and visitors' experiences at public recreation facilities around the Gile Flowage.

| Interview Location |
|---|
| <input type="checkbox"/> Gile Park |
| <input type="checkbox"/> Town of Pence Landing |
| <input type="checkbox"/> Sucker Hole Landing |
| <input type="checkbox"/> County Highway C Landing |
| <input checked="" type="checkbox"/> Island <u>dam</u> |

| | |
|------------------------|-------------------------|
| Total Number in Group: | <u>3</u> |
| Home Zip Code: | <u>59959</u> |
| Interviewer: | <u>Joshua Atchuckle</u> |
| Date: | <u>6-7-22</u> |
| Time: | <u>7:05 Am</u> |

RECREATION INTERVIEW QUESTIONS

1. Regarding the Gile Flowage area, do you consider yourself: (Please select only one)

- Regular visitor (3 or more times per year)
- Occasional visitor (1-2 times per year)
- Infrequent visitor (Less than 1 time per year)
- This is my first visit

2. When did you arrive on this trip to the Gile Flowage area?

Arrive Date: 6-7-22
 Arrive Time: 6 Am am/pm

3. When do you expect to leave the Gile Flowage area?

Departure Date: 6-7-22
 Departure Time: 9 Am am/pm

4. About how many miles did you travel to get to the Gile Flowage area?

10 miles

06/07/2022 0765 AM

5. During the last 12 months (including this trip), which month(s) did you visit the Gile Flowage area?

(Check all that apply)

Jan Feb Mar Apr May Jun Jul Aug Sep Oct Nov Dec

6. Which of the following recreation areas did you visit for recreation during the past 12 months?

(Check all that apply)

- | | |
|---|---|
| <input type="checkbox"/> Gile Park | <input type="checkbox"/> Reservoir Island (identify island location on map) |
| <input type="checkbox"/> Town of Pence Landing | <input type="checkbox"/> Other (please list below) |
| <input type="checkbox"/> Sucker Hole Landing | <input type="checkbox"/> None of the above |
| <input type="checkbox"/> County Highway C Landing | _____ |

7. Are you staying overnight in the Gile Flowage area (not including your own home) on this trip?

Yes No

8. If you answered yes to 7, at what type of accommodations will you be staying?

(Please select only one)

- | | |
|---|--|
| <input checked="" type="checkbox"/> RV/Auto/Tent Campground | <input type="checkbox"/> Other (please list below) |
| <input checked="" type="checkbox"/> Motel/Hotel | _____ |
| <input checked="" type="checkbox"/> Bed and Breakfast | _____ |
| <input checked="" type="checkbox"/> Vacation or Rental Home | _____ |

9. Which of the following best describes your group during this trip?

(Please select only one)

- Individual
 Adult group (over 21)
 Youth group (under 21)
 Family (with children)
 Mixed Group (various groups and ages)

10. On this trip to the Gile Flowage area, what activities have you or do you expect to participate in?

(Please select all that apply)

- | | | |
|--|---------------------------------------|--|
| <input checked="" type="checkbox"/> Bank fishing | <input type="checkbox"/> Picnicking | <input type="checkbox"/> Rafting/Tubing |
| <input type="checkbox"/> Boat fishing | <input type="checkbox"/> Swimming | <input type="checkbox"/> Wildlife viewing |
| <input type="checkbox"/> Pleasure boating | <input type="checkbox"/> Sight-seeing | <input type="checkbox"/> Other (please describe below) |
| <input type="checkbox"/> Personal watercraft | <input type="checkbox"/> Hunting | |

06/07/2022 0705 AM

On any trip to the Gile Flowage in the last year, which of the following activities have you participated? (Please select all that apply)

| | | |
|--|---------------------------------------|--|
| <input checked="" type="checkbox"/> Bank fishing | <input type="checkbox"/> Picnicking | <input type="checkbox"/> Rafting/Tubing |
| <input type="checkbox"/> Boat fishing | <input type="checkbox"/> Swimming | <input type="checkbox"/> Wildlife viewing |
| <input type="checkbox"/> Pleasure boating | <input type="checkbox"/> Sight-seeing | <input type="checkbox"/> Other (please describe below) |
| <input type="checkbox"/> Personal watercraft | <input type="checkbox"/> Hunting | |

11. Of the activities you selected in 10 above, what is the primary activity you participated in or expect to participate in on *this* visit? (Please write answer below)

Primary activity Bank fishing

12. For the primary activity you participated in, please rate the following categories:

| Category | Totally Acceptable | Acceptable | Neutral | Unacceptable | Totally Unacceptable |
|--------------------|--------------------|------------|---------|--------------|----------------------|
| Safety | 5 | 4 | 3 | 2 | 1 |
| Enjoyment | 5 | 4 | 3 | 2 | 1 |
| Crowding | 5 | 4 | 3 | 2 | 1 |
| Overall Experience | 5 | 4 | 3 | 2 | 1 |
| Amenity Condition | 5 | 4 | 3 | 2 | 1 |

If you rated one of the categories above as "unacceptable" or "totally unacceptable", please indicate what could be done to improve the category to "acceptable." (Please write answer below)

13. Please rate all Gile Flowage area recreational activities you participated in today or in the past.

Rating scale is the same as used in 12 above:

5 - Totally Acceptable

4 - Acceptable

3 - Neutral

2 - Unacceptable

1 - Totally Unacceptable

| Recreation Activity | Gile Park | Town of Pence Landing | Sucker Hole Landing | Highway C Landing | Reservoir Islands |
|---------------------|-----------|-----------------------|---------------------|-------------------|-------------------|
| Bank fishing | | | | | 4 |
| Boat fishing | | | | | |
| Pleasure boating | | | | | |

dam

06/07/2022 0705 AM

| | | | | | |
|---------------------|--|--|--|--|--|
| Personal watercraft | | | | | |
| Picnicking | | | | | |
| Swimming | | | | | |
| Sight-seeing | | | | | |
| Hunting | | | | | |
| Rafting/Tubing | | | | | |
| Wildlife viewing | | | | | |
| Other | | | | | |

14. Please indicate if low water levels were a problem for any of the following activities at the recreation area(s) you are visiting today:

Circle one number for each:

| Ability to: | No Problem | Small Problem | Neutral | Moderate Problem | Large Problem | No Opinion or N/A |
|--------------------------|------------|---------------|---------|------------------|---------------|-------------------------------------|
| Swim safely | 5 | 4 | 3 | 2 | 1 | <input checked="" type="checkbox"/> |
| Launch/take out boat | 5 | 4 | 3 | 2 | 1 | <input checked="" type="checkbox"/> |
| Boat safely | 5 | 4 | 3 | 2 | 1 | <input checked="" type="checkbox"/> |
| Use docks | 5 | 4 | 3 | 2 | 1 | <input checked="" type="checkbox"/> |
| Shoreline fish | 5 | 4 | 3 | 2 | 1 | <input type="checkbox"/> |
| Access shoreline | 5 | 4 | 3 | 2 | 1 | <input type="checkbox"/> |
| Shoreline scenic quality | 5 | 4 | 3 | 2 | 1 | <input type="checkbox"/> |
| Other (specify below) | 5 | 4 | 3 | 2 | 1 | <input checked="" type="checkbox"/> |

Other: _____

15. Please share any additional thoughts or comments you have regarding recreation on the Gile Flowage:

Thank you for completing the Recreation Survey!

ON-SITE/IN-PERSON RECREATION INTERVIEW

Northern States Power Company – Wisconsin (NSPW or Applicant), d/b/a Xcel Energy, is in the process of applying for an original license from the Federal Energy Regulatory Commission (FERC) to operate and maintain the existing Gile Flowage Storage Project (Gile Flowage or Project). The Project is owned, operated, and maintained by NSPW. The purpose of the Project is to provide water for downstream power generation at NSPW's Saxon Falls (FERC No. 2610) and Superior Falls (FERC No. 2587) hydroelectric projects. To obtain a license for the Gile Flowage, NSPW must submit a final license application to FERC no later than August 18, 2023. As part of the licensing process, NSPW is conducting several environmental studies which will enable FERC to prepare an environmental report. The purpose of this survey is to collect information about recreational use and visitors' experiences at public recreation facilities around the Gile Flowage.

| Interview Location |
|---|
| <input checked="" type="checkbox"/> Gile Park |
| <input type="checkbox"/> Town of Pence Landing |
| <input type="checkbox"/> Sucker Hole Landing |
| <input type="checkbox"/> County Highway C Landing |
| <input type="checkbox"/> Island |

| | |
|------------------------|----------------|
| Total Number in Group: | 3 |
| Home Zip Code: | 54525 |
| Interviewer: | Jashna Arbutke |
| Date: | 6-7-2022 |
| Time: | 4:07 pm |

RECREATION INTERVIEW QUESTIONS

1. Regarding the Gile Flowage area, do you consider yourself: (Please select only one)

- Regular visitor (3 or more times per year)
- Occasional visitor (1-2 times per year)
- Infrequent visitor (Less than 1 time per year)
- This is my first visit

2. When did you arrive on this trip to the Gile Flowage area?

Arrive Date: 6-7-22
 Arrive Time: 4:00 pm am/pm

3. When do you expect to leave the Gile Flowage area?

Departure Date: 6-7-22
 Departure Time: 7:00 pm am/pm

4. About how many miles did you travel to get to the Gile Flowage area?

10 miles

06/07/2022 0907 PM

5. During the last 12 months (including this trip), which month(s) did you visit the Gile Flowage area?
(Check all that apply)

Jan Feb Mar Apr May Jun Jul Aug Sep Oct Nov Dec

6. Which of the following recreation areas did you visit for recreation during the past 12 months?
(Check all that apply)

- Gile Park
- Reservoir Island (identify island location on map) *dam*
- Town of Pence Landing
- Other (please list below)
- Sucker Hole Landing
- None of the above
- County Highway C Landing

7. Are you staying overnight in the Gile Flowage area (not including your own home) on this trip?

Yes No

8. If you answered yes to 7, at what type of accommodations will you be staying?
(Please select only one)

- RV/Auto/Tent Campground
- Motel/Hotel
- Other (please list below)
- Bed and Breakfast
- Vacation or Rental Home

9. Which of the following best describes your group during this trip?
(Please select only one)

- Individual
- Adult group (over 21)
- Youth group (under 21)
- Family (with children)
- Mixed Group (various groups and ages)

10. On this trip to the Gile Flowage area, what activities have you or do you expect to participate in?
(Please select all that apply)

- | | | |
|--|--|--|
| <input type="checkbox"/> Bank fishing | <input type="checkbox"/> Picnicking | <input type="checkbox"/> Rafting/Tubing |
| <input type="checkbox"/> Boat fishing | <input checked="" type="checkbox"/> Swimming | <input type="checkbox"/> Wildlife viewing |
| <input type="checkbox"/> Pleasure boating | <input checked="" type="checkbox"/> Sight-seeing | <input type="checkbox"/> Other (please describe below) |
| <input type="checkbox"/> Personal watercraft | <input type="checkbox"/> Hunting | |

06/07/2022 0407 PM

On any trip to the Gile Flowage in the last year, which of the following activities have you participated? (Please select all that apply)

| | | |
|--|--|--|
| <input type="checkbox"/> Bank fishing | <input type="checkbox"/> Picnicking | <input type="checkbox"/> Rafting/Tubing |
| <input type="checkbox"/> Boat fishing | <input checked="" type="checkbox"/> Swimming | <input type="checkbox"/> Wildlife viewing |
| <input type="checkbox"/> Pleasure boating | <input checked="" type="checkbox"/> Sight-seeing | <input type="checkbox"/> Other (please describe below) |
| <input type="checkbox"/> Personal watercraft | <input type="checkbox"/> Hunting | |

11. Of the activities you selected in 10 above, what is the primary activity you participated in or expect to participate in on *this* visit? (Please write answer below)

Primary activity _____

12. For the primary activity you participated in, please rate the following categories:

| Category | Totally Acceptable | Acceptable | Neutral | Unacceptable | Totally Unacceptable |
|--------------------|--------------------|------------|---------|--------------|----------------------|
| Safety | 5 | 4 | 3 | 2 | 1 |
| Enjoyment | 5 | 4 | 3 | 2 | 1 |
| Crowding | 5 | 4 | 3 | 2 | 1 |
| Overall Experience | 5 | 4 | 3 | 2 | 1 |
| Amenity Condition | 5 | 4 | 3 | 2 | 1 |

If you rated one of the categories above as "unacceptable" or "totally unacceptable", please indicate what could be done to improve the category to "acceptable." (Please write answer below)

13. Please rate all Gile Flowage area recreational activities you participated in today or in the past.

Rating scale is the same as used in 12 above:

5 - Totally Acceptable

4 - Acceptable

3 - Neutral

2 - Unacceptable

1 - Totally Unacceptable

| Recreation Activity | Gile Park | Town of Pence Landing | Sucker Hole Landing | Highway C Landing | Reservoir Islands |
|---------------------|-----------|-----------------------|---------------------|-------------------|-------------------|
| Bank fishing | | | | | |
| Boat fishing | | | | | |
| Pleasure boating | | | | | |

06/07/2022 04:07 PM

| | | | | | |
|---------------------|---|--|--|--|---|
| Personal watercraft | | | | | 4 |
| Picnicking | 4 | | | | 5 |
| Swimming | 5 | | | | |
| Sight-seeing | | | | | |
| Hunting | | | | | |
| Rafting/Tubing | | | | | |
| Wildlife viewing | | | | | |
| Other | | | | | |

14. Please indicate if low water levels were a problem for any of the following activities at the recreation area(s) you are visiting today:

Circle one number for each:

| Ability to: | No Problem | Small Problem | Neutral | Moderate Problem | Large Problem | No Opinion or N/A |
|--------------------------|------------|---------------|---------|------------------|---------------|-------------------------------------|
| Swim safely | 5 | 4 | 3 | 2 | 1 | <input type="checkbox"/> |
| Launch/take out boat | 5 | 4 | 3 | 2 | 1 | <input checked="" type="checkbox"/> |
| Boat safely | 5 | 4 | 3 | 2 | 1 | <input checked="" type="checkbox"/> |
| Use docks | 5 | 4 | 3 | 2 | 1 | <input checked="" type="checkbox"/> |
| Shoreline fish | 5 | 4 | 3 | 2 | 1 | <input checked="" type="checkbox"/> |
| Access shoreline | 5 | 4 | 3 | 2 | 1 | <input type="checkbox"/> |
| Shoreline scenic quality | 5 | 4 | 3 | 2 | 1 | <input type="checkbox"/> |
| Other (specify below) | 5 | 4 | 3 | 2 | 1 | <input checked="" type="checkbox"/> |

Other: _____

15. Please share any additional thoughts or comments you have regarding recreation on the Gile Flowage:

(A large handwritten 'X' is drawn over the response area.)

Thank you for completing the Recreation Survey!

ON-SITE/IN-PERSON RECREATION INTERVIEW

Northern States Power Company – Wisconsin (NSPW or Applicant), d/b/a Xcel Energy, is in the process of applying for an original license from the Federal Energy Regulatory Commission (FERC) to operate and maintain the existing Gile Flowage Storage Project (Gile Flowage or Project). The Project is owned, operated, and maintained by NSPW. The purpose of the Project is to provide water for downstream power generation at NSPW's Saxon Falls (FERC No. 2610) and Superior Falls (FERC No. 2587) hydroelectric projects. To obtain a license for the Gile Flowage, NSPW must submit a final license application to FERC no later than August 18, 2023. As part of the licensing process, NSPW is conducting several environmental studies which will enable FERC to prepare an environmental report. The purpose of this survey is to collect information about recreational use and visitors' experiences at public recreation facilities around the Gile Flowage.

| |
|---|
| Interview Location |
| <input checked="" type="checkbox"/> Gile Park |
| <input type="checkbox"/> Town of Pence Landing |
| <input type="checkbox"/> Sucker Hole Landing |
| <input type="checkbox"/> County Highway C Landing |
| <input type="checkbox"/> Island |

| | |
|-------------------------------|----------------|
| Total Number in Group: | 2 |
| Home Zip Code: | 54525 |
| Interviewer: | Sasha Arbackle |
| Date: | 6-7-2022 |
| Time: | 4:10 pm |

RECREATION INTERVIEW QUESTIONS

1. Regarding the Gile Flowage area, do you consider yourself: (Please select only one)

- Regular visitor (3 or more times per year)
- Occasional visitor (1-2 times per year)
- Infrequent visitor (Less than 1 time per year)
- This is my first visit

2. When did you arrive on this trip to the Gile Flowage area?

Arrive Date: 6-7-22
Arrive Time: 5:15 pm am/pm

3. When do you expect to leave the Gile Flowage area?

Departure Date: 6-7-22
Departure Time: 7:30 am/pm

4. About how many miles did you travel to get to the Gile Flowage area?

2 miles

06/07/2022 0410PM

5. During the last 12 months (including this trip), which month(s) did you visit the Gile Flowage area?
(Check all that apply)

Jan Feb Mar Apr May Jun Jul Aug Sep Oct Nov Dec

6. Which of the following recreation areas did you visit for recreation during the past 12 months?
(Check all that apply)

- Gile Park
- Reservoir Island (identify island location on map)
- Town of Pence Landing
- Other (please list below)
- Sucker Hole Landing
- None of the above
- County Highway C Landing

7. Are you staying overnight in the Gile Flowage area (not including your own home) on this trip?

Yes No

8. If you answered yes to 7, at what type of accommodations will you be staying?
(Please select only one)

- RV/Auto/Tent Campground
- Motel/Hotel
- Other (please list below)
- Bed and Breakfast
- Vacation or Rental Home

9. Which of the following best describes your group during this trip?
(Please select only one)

- Individual
- Adult group (over 21)
- Youth group (under 21)
- Family (with children)
- Mixed Group (various groups and ages)

10. On this trip to the Gile Flowage area, what activities have you or do you expect to participate in?
(Please select all that apply)

- | | | |
|--|--|--|
| <input type="checkbox"/> Bank fishing | <input type="checkbox"/> Picnicking | <input type="checkbox"/> Rafting/Tubing |
| <input type="checkbox"/> Boat fishing | <input type="checkbox"/> Swimming | <input type="checkbox"/> Wildlife viewing |
| <input type="checkbox"/> Pleasure boating | <input checked="" type="checkbox"/> Sight-seeing | <input type="checkbox"/> Other (please describe below) |
| <input type="checkbox"/> Personal watercraft | <input type="checkbox"/> Hunting | |

06/07/2022 0410PM

On any trip to the Gile Flowage in the last year, which of the following activities have you participated?
 (Please select all that apply)

| | | |
|--|--|--|
| <input type="checkbox"/> Bank fishing | <input type="checkbox"/> Picnicking | <input type="checkbox"/> Rafting/Tubing |
| <input type="checkbox"/> Boat fishing | <input type="checkbox"/> Swimming | <input type="checkbox"/> Wildlife viewing |
| <input type="checkbox"/> Pleasure boating | <input checked="" type="checkbox"/> Sight-seeing | <input type="checkbox"/> Other (please describe below) |
| <input type="checkbox"/> Personal watercraft | <input type="checkbox"/> Hunting | |

11. Of the activities you selected in 10 above, what is the primary activity you participated in or expect to participate in on *this* visit? (Please write answer below)

Primary activity sight seeing

12. For the primary activity you participated in, please rate the following categories:

| Category | Totally Acceptable | Acceptable | Neutral | Unacceptable | Totally Unacceptable |
|--------------------|--------------------|------------|---------|--------------|----------------------|
| Safety | 5 | 4 | 3 | 2 | 1 |
| Enjoyment | 5 | 4 | 3 | 2 | 1 |
| Crowding | 5 | 4 | 3 | 2 | 1 |
| Overall Experience | 5 | 4 | 3 | 2 | 1 |
| Amenity Condition | 5 | 4 | 3 | 2 | 1 |

If you rated one of the categories above as "unacceptable" or "totally unacceptable", please indicate what could be done to improve the category to "acceptable." (Please write answer below)

13. Please rate all Gile Flowage area recreational activities you participated in today or in the past.

Rating scale is the same as used in 12 above:

- 5 - Totally Acceptable
- 4 - Acceptable
- 3 - Neutral
- 2 - Unacceptable
- 1 - Totally Unacceptable

| Recreation Activity | Gile Park | Town of Pence Landing | Sucker Hole Landing | Highway C Landing | Reservoir Islands |
|---------------------|-----------|-----------------------|---------------------|-------------------|-------------------|
| Bank fishing | | | | | |
| Boat fishing | | | | | |
| Pleasure boating | | | | | |

06/07/2022 04:10 PM

| | | | | | |
|---------------------|---|--|--|--|--|
| Personal watercraft | | | | | |
| Picnicking | | | | | |
| Swimming | | | | | |
| Sight-seeing | 5 | | | | |
| Hunting | | | | | |
| Rafting/Tubing | | | | | |
| Wildlife viewing | | | | | |
| Other | | | | | |

14. Please indicate if low water levels were a problem for any of the following activities at the recreation area(s) you are visiting today:

Circle one number for each:

| Ability to: | No Problem | Small Problem | Neutral | Moderate Problem | Large Problem | No Opinion or N/A |
|--------------------------|------------|---------------|---------|------------------|---------------|-------------------------------------|
| Swim safely | 5 | 4 | 3 | 2 | 1 | <input checked="" type="checkbox"/> |
| Launch/take out boat | 5 | 4 | 3 | 2 | 1 | <input checked="" type="checkbox"/> |
| Boat safely | 5 | 4 | 3 | 2 | 1 | <input checked="" type="checkbox"/> |
| Use docks | 5 | 4 | 3 | 2 | 1 | <input checked="" type="checkbox"/> |
| Shoreline fish | 5 | 4 | 3 | 2 | 1 | <input checked="" type="checkbox"/> |
| Access shoreline | 5 | 4 | 3 | 2 | 1 | <input type="checkbox"/> |
| Shoreline scenic quality | 5 | 4 | 3 | 2 | 1 | <input type="checkbox"/> |
| Other (specify below) | 5 | 4 | 3 | 2 | 1 | <input checked="" type="checkbox"/> |

Other: _____

15. Please share any additional thoughts or comments you have regarding recreation on the Gile Flowage:

X

Thank you for completing the Recreation Survey!

ON-SITE/IN-PERSON RECREATION INTERVIEW

Northern States Power Company – Wisconsin (NSPW or Applicant), d/b/a Xcel Energy, is in the process of applying for an original license from the Federal Energy Regulatory Commission (FERC) to operate and maintain the existing Gile Flowage Storage Project (Gile Flowage or Project). The Project is owned, operated, and maintained by NSPW. The purpose of the Project is to provide water for downstream power generation at NSPW's Saxon Falls (FERC No. 2610) and Superior Falls (FERC No. 2587) hydroelectric projects. To obtain a license for the Gile Flowage, NSPW must submit a final license application to FERC no later than August 18, 2023. As part of the licensing process, NSPW is conducting several environmental studies which will enable FERC to prepare an environmental report. The purpose of this survey is to collect information about recreational use and visitors' experiences at public recreation facilities around the Gile Flowage.

| Interview Location |
|--|
| <input type="checkbox"/> Gile Park |
| <input type="checkbox"/> Town of Pence Landing |
| <input type="checkbox"/> Sucker Hole Landing |
| <input checked="" type="checkbox"/> County Highway C Landing |
| <input type="checkbox"/> Island |

| | |
|------------------------|-----------------|
| Total Number in Group: | 2 |
| Home Zip Code: | 54550 |
| Interviewer: | Joshua Arbuckle |
| Date: | 6-18-22 |
| Time: | |

NA 1

RECREATION INTERVIEW QUESTIONS

1. Regarding the Gile Flowage area, do you consider yourself: (Please select only one)

- Regular visitor (3 or more times per year)
- Occasional visitor (1-2 times per year)
- Infrequent visitor (Less than 1 time per year)
- This is my first visit

2. When did you arrive on this trip to the Gile Flowage area?

Arrive Date: 6-18-22
 Arrive Time: 4:30 AM am/pm

3. When do you expect to leave the Gile Flowage area?

Departure Date: 6-18-22
 Departure Time: 5 pm am/pm

4. About how many miles did you travel to get to the Gile Flowage area?

4 miles

06/18/2022

N/A

5. During the last 12 months (including this trip), which month(s) did you visit the Gile Flowage area?
(Check all that apply)

Jan Feb Mar Apr May Jun Jul Aug Sep Oct Nov Dec

6. Which of the following recreation areas did you visit for recreation during the past 12 months?
(Check all that apply)

- Gile Park
- Reservoir Island (identify island location on map) *dam*
- Town of Pence Landing
- Other (please list below)
- Sucker Hole Landing
- None of the above
- County Highway C Landing

7. Are you staying overnight in the Gile Flowage area (not including your own home) on this trip?

Yes No

8. If you answered yes to 7, at what type of accommodations will you be staying?
(Please select only one)

- RV/Auto/Tent Campground
- Motel/Hotel
- Other (please list below)
- Bed and Breakfast
- Vacation or Rental Home

9. Which of the following best describes your group during this trip?
(Please select only one)

- Individual
- Adult group (over 21)
- Youth group (under 21)
- Family (with children)
- Mixed Group (various groups and ages)

10. On this trip to the Gile Flowage area, what activities have you or do you expect to participate in?
(Please select all that apply)

- | | | |
|--|---------------------------------------|--|
| <input checked="" type="checkbox"/> Bank fishing | <input type="checkbox"/> Picnicking | <input type="checkbox"/> Rafting/Tubing |
| <input checked="" type="checkbox"/> Boat fishing | <input type="checkbox"/> Swimming | <input type="checkbox"/> Wildlife viewing |
| <input type="checkbox"/> Pleasure boating | <input type="checkbox"/> Sight-seeing | <input type="checkbox"/> Other (please describe below) |
| <input type="checkbox"/> Personal watercraft | <input type="checkbox"/> Hunting | |

06/18/2022 NA 1

On any trip to the Gile Flowage in the last year, which of the following activities have you participated?
 (Please select all that apply)

| | | |
|--|---------------------------------------|--|
| <input checked="" type="checkbox"/> Bank fishing | <input type="checkbox"/> Picnicking | <input type="checkbox"/> Rafting/Tubing |
| <input checked="" type="checkbox"/> Boat fishing | <input type="checkbox"/> Swimming | <input type="checkbox"/> Wildlife viewing |
| <input type="checkbox"/> Pleasure boating | <input type="checkbox"/> Sight-seeing | <input type="checkbox"/> Other (please describe below) |
| <input type="checkbox"/> Personal watercraft | <input type="checkbox"/> Hunting | |

11. Of the activities you selected in 10 above, what is the primary activity you participated in or expect to participate in on *this* visit? (Please write answer below)

Primary activity Boat fishing

12. For the primary activity you participated in, please rate the following categories:

| Category | Totally Acceptable | Acceptable | Neutral | Unacceptable | Totally Unacceptable |
|--------------------|--------------------|------------|---------|--------------|----------------------|
| Safety | 5 | 4 | 3 | 2 | 1 |
| Enjoyment | 5 | 4 | 3 | 2 | 1 |
| Crowding | 5 | 4 | 3 | 2 | 1 |
| Overall Experience | 5 | 4 | 3 | 2 | 1 |
| Amenity Condition | 5 | 4 | 3 | 2 | 1 |

If you rated one of the categories above as "unacceptable" or "totally unacceptable", please indicate what could be done to improve the category to "acceptable." (Please write answer below)

13. Please rate all Gile Flowage area recreational activities you participated in today or in the past.

Rating scale is the same as used in 12 above:

5 - Totally Acceptable

4 - Acceptable

3 - Neutral

2 - Unacceptable

1 - Totally Unacceptable

| Recreation Activity | Gile Park | Town of Pence Landing | Sucker Hole Landing | Highway C Landing | Reservoir Islands |
|---------------------|-----------|-----------------------|---------------------|-------------------|-------------------|
| Bank fishing | X | 5 | 5 | 5 | 4 |
| Boat fishing | 4 | 4 | 4 | 4 | X |
| Pleasure boating | | | | | |

06/18/2022 NAI

| | | | | | |
|---------------------|--|--|--|--|--|
| Personal watercraft | | | | | |
| Picnicking | | | | | |
| Swimming | | | | | |
| Sight-seeing | | | | | |
| Hunting | | | | | |
| Rafting/Tubing | | | | | |
| Wildlife viewing | | | | | |
| Other | | | | | |

14. Please indicate if low water levels were a problem for any of the following activities at the recreation area(s) you are visiting today:

Circle one number for each:

| Ability to: | No Problem | Small Problem | Neutral | Moderate Problem | Large Problem | No Opinion or N/A |
|--------------------------|------------|---------------|---------|------------------|---------------|-------------------------------------|
| Swim safely | 5 | 4 | 3 | 2 | 1 | <input type="checkbox"/> |
| Launch/take out boat | 5 | 4 | 3 | 2 | 1 | <input type="checkbox"/> |
| Boat safely | 5 | 4 | 3 | 2 | 1 | <input type="checkbox"/> |
| Use docks | 5 | 4 | 3 | 2 | 1 | <input checked="" type="checkbox"/> |
| Shoreline fish | 5 | 4 | 3 | 2 | 1 | <input type="checkbox"/> |
| Access shoreline | 5 | 4 | 3 | 2 | 1 | <input type="checkbox"/> |
| Shoreline scenic quality | 5 | 4 | 3 | 2 | 1 | <input type="checkbox"/> |
| Other (specify below) | 5 | 4 | 3 | 2 | 1 | <input type="checkbox"/> |

Other: _____

15. Please share any additional thoughts or comments you have regarding recreation on the Gile Flowage:

don't be explitive's.

Thank you for completing the Recreation Survey!

ON-SITE/IN-PERSON RECREATION INTERVIEW

Northern States Power Company – Wisconsin (NSPW or Applicant), d/b/a Xcel Energy, is in the process of applying for an original license from the Federal Energy Regulatory Commission (FERC) to operate and maintain the existing Gile Flowage Storage Project (Gile Flowage or Project). The Project is owned, operated, and maintained by NSPW. The purpose of the Project is to provide water for downstream power generation at NSPW's Saxon Falls (FERC No. 2610) and Superior Falls (FERC No. 2587) hydroelectric projects. To obtain a license for the Gile Flowage, NSPW must submit a final license application to FERC no later than August 18, 2023. As part of the licensing process, NSPW is conducting several environmental studies which will enable FERC to prepare an environmental report. The purpose of this survey is to collect information about recreational use and visitors' experiences at public recreation facilities around the Gile Flowage.

| Interview Location |
|---|
| <input checked="" type="checkbox"/> Gile Park |
| <input type="checkbox"/> Town of Pence Landing |
| <input type="checkbox"/> Sucker Hole Landing |
| <input type="checkbox"/> County Highway C Landing |
| <input type="checkbox"/> Island |

| | |
|------------------------|-----------------|
| Total Number in Group: | 2 |
| Home Zip Code: | 44438 |
| Interviewer: | Joshua Albackle |
| Date: | 6-18-22 |
| Time: | |

N/A

RECREATION INTERVIEW QUESTIONS

1. Regarding the Gile Flowage area, do you consider yourself: (Please select only one)

- Regular visitor (3 or more times per year)
- Occasional visitor (1-2 times per year)
- Infrequent visitor (Less than 1 time per year)
- This is my first visit

2. When did you arrive on this trip to the Gile Flowage area?

Arrive Date: 6-18-22
 Arrive Time: 8:40 Am am/pm

3. When do you expect to leave the Gile Flowage area?

Departure Date: 6-18-22
 Departure Time: 2 pm am/pm

4. About how many miles did you travel to get to the Gile Flowage area?

6 miles



06/18/2022 NAZ

5. During the last 12 months (including this trip), which month(s) did you visit the Gile Flowage area?
 (Check all that apply)

Jan Feb Mar Apr May Jun Jul Aug Sep Oct Nov Dec

6. Which of the following recreation areas did you visit for recreation during the past 12 months?
 (Check all that apply)

- Gile Park
- Town of Pence Landing
- Sucker Hole Landing
- County Highway C Landing
- Reservoir Island (identify island location on map)
- Other (please list below)
- None of the above

7. Are you staying overnight in the Gile Flowage area (not including your own home) on this trip?

Yes No

8. If you answered yes to 7, at what type of accommodations will you be staying?
 (Please select only one)

- RV/Auto/Tent Campground
- Motel/Hotel
- Bed and Breakfast
- Vacation or Rental Home
- Other (please list below)

9. Which of the following best describes your group during this trip?
 (Please select only one)

- Individual
- Adult group (over 21)
- Youth group (under 21)
- Family (with children)
- Mixed Group (various groups and ages)

10. On this trip to the Gile Flowage area, what activities have you or do you expect to participate in?
 (Please select all that apply)

- | | | |
|--|---------------------------------------|--|
| <input type="checkbox"/> Bank fishing | <input type="checkbox"/> Picnicking | <input type="checkbox"/> Rafting/Tubing |
| <input checked="" type="checkbox"/> Boat fishing | <input type="checkbox"/> Swimming | <input type="checkbox"/> Wildlife viewing |
| <input type="checkbox"/> Pleasure boating | <input type="checkbox"/> Sight-seeing | <input type="checkbox"/> Other (please describe below) |
| <input type="checkbox"/> Personal watercraft | <input type="checkbox"/> Hunting | |

06/18/2022 NA2

On any trip to the Gile Flowage in the last year, which of the following activities have you participated?
 (Please select all that apply)

| | | |
|--|---------------------------------------|--|
| <input type="checkbox"/> Bank fishing | <input type="checkbox"/> Picnicking | <input type="checkbox"/> Rafting/Tubing |
| <input checked="" type="checkbox"/> Boat fishing | <input type="checkbox"/> Swimming | <input type="checkbox"/> Wildlife viewing |
| <input type="checkbox"/> Pleasure boating | <input type="checkbox"/> Sight-seeing | <input type="checkbox"/> Other (please describe below) |
| <input type="checkbox"/> Personal watercraft | <input type="checkbox"/> Hunting | |

11. Of the activities you selected in 10 above, what is the primary activity you participated in or expect to participate in on *this* visit? (Please write answer below)

Primary activity _____

12. For the primary activity you participated in, please rate the following categories:

| Category | Totally Acceptable | Acceptable | Neutral | Unacceptable | Totally Unacceptable |
|--------------------|--------------------|------------|---------|--------------|----------------------|
| Safety | 5 | 4 | 3 | 2 | 1 |
| Enjoyment | 5 | 4 | 3 | 2 | 1 |
| Crowding | 5 | 4 | 3 | 2 | 1 |
| Overall Experience | 5 | 4 | 3 | 2 | 1 |
| Amenity Condition | 5 | 4 | 3 | 2 | 1 |

If you rated one of the categories above as "unacceptable" or "totally unacceptable", please indicate what could be done to improve the category to "acceptable." (Please write answer below)

13. Please rate all Gile Flowage area recreational activities you participated in today or in the past.

Rating scale is the same as used in 12 above:

5 - Totally Acceptable

4 - Acceptable

3 - Neutral

2 - Unacceptable

1 - Totally Unacceptable

| Recreation Activity | Gile Park | Town of Pence Landing | Sucker Hole Landing | Highway C Landing | Reservoir Islands |
|---------------------|-----------|-----------------------|---------------------|-------------------|-------------------|
| Bank fishing | | | | | |
| Boat fishing | 5 | | | | |
| Pleasure boating | | | | | |



06/18/2022 NA 2

| | | | | | |
|---------------------|--|--|--|--|--|
| Personal watercraft | | | | | |
| Picnicking | | | | | |
| Swimming | | | | | |
| Sight-seeing | | | | | |
| Hunting | | | | | |
| Rafting/Tubing | | | | | |
| Wildlife viewing | | | | | |
| Other | | | | | |

14. Please indicate if low water levels were a problem for any of the following activities at the recreation area(s) you are visiting today:

Circle one number for each:

| Ability to: | No Problem | Small Problem | Neutral | Moderate Problem | Large Problem | No Opinion or N/A |
|--------------------------|------------|---------------|---------|------------------|---------------|-------------------------------------|
| Swim safely | 5 | 4 | 3 | 2 | 1 | <input checked="" type="checkbox"/> |
| Launch/take out boat | 5 | 4 | 3 | 2 | 1 | <input type="checkbox"/> |
| Boat safely | 5 | 4 | 3 | 2 | 1 | <input type="checkbox"/> |
| Use docks | 5 | 4 | 3 | 2 | 1 | <input type="checkbox"/> |
| Shoreline fish | 5 | 4 | 3 | 2 | 1 | <input checked="" type="checkbox"/> |
| Access shoreline | 5 | 4 | 3 | 2 | 1 | <input type="checkbox"/> |
| Shoreline scenic quality | 5 | 4 | 3 | 2 | 1 | <input type="checkbox"/> |
| Other (specify below) | 5 | 4 | 3 | 2 | 1 | <input type="checkbox"/> |

Other: _____

15. Please share any additional thoughts or comments you have regarding recreation on the Gile Flowage:

new Landing and Ramp at County JC
 with 1 longer dock on the left of the Ramp

Thank you for completing the Recreation Survey!

ON-SITE/IN-PERSON RECREATION INTERVIEW

Northern States Power Company – Wisconsin (NSPW or Applicant), d/b/a Xcel Energy, is in the process of applying for an original license from the Federal Energy Regulatory Commission (FERC) to operate and maintain the existing Gile Flowage Storage Project (Gile Flowage or Project). The Project is owned, operated, and maintained by NSPW. The purpose of the Project is to provide water for downstream power generation at NSPW's Saxon Falls (FERC No. 2610) and Superior Falls (FERC No. 2587) hydroelectric projects. To obtain a license for the Gile Flowage, NSPW must submit a final license application to FERC no later than August 18, 2023. As part of the licensing process, NSPW is conducting several environmental studies which will enable FERC to prepare an environmental report. The purpose of this survey is to collect information about recreational use and visitors' experiences at public recreation facilities around the Gile Flowage.

| |
|---|
| Interview Location |
| <input checked="" type="checkbox"/> Gile Park |
| <input type="checkbox"/> Town of Pence Landing |
| <input type="checkbox"/> Sucker Hole Landing |
| <input type="checkbox"/> County Highway C Landing |
| <input type="checkbox"/> Island |

| | |
|-------------------------------|-----------------|
| Total Number in Group: | 2 |
| Home Zip Code: | 54455 |
| Interviewer: | Joshua Abbackle |
| Date: | 6-18-22 |
| Time: | 8:58 AM |

RECREATION INTERVIEW QUESTIONS

1. Regarding the Gile Flowage area, do you consider yourself: (Please select only one)

- Regular visitor (3 or more times per year)
- Occasional visitor (1-2 times per year)
- Infrequent visitor (Less than 1 time per year)
- This is my first visit

2. When did you arrive on this trip to the Gile Flowage area?

Arrive Date: 6-18-22
Arrive Time: 8:58 AM am/pm

3. When do you expect to leave the Gile Flowage area?

Departure Date: 6-18-22
Departure Time: 6 pm am/pm

4. About how many miles did you travel to get to the Gile Flowage area?

10 miles

06/18/22

0858 AM

5. During the last 12 months (including this trip), which month(s) did you visit the Gile Flowage area?
(Check all that apply)

Jan Feb Mar Apr May Jun Jul Aug Sep Oct Nov Dec

6. Which of the following recreation areas did you visit for recreation during the past 12 months?
(Check all that apply)

- Gile Park
- Reservoir Island (identify island location on map)
- Town of Pence Landing
- Other (please list below)
- Sucker Hole Landing
- None of the above
- County Highway C Landing

7. Are you staying overnight in the Gile Flowage area (not including your own home) on this trip?

Yes No

8. If you answered yes to 7, at what type of accommodations will you be staying?
(Please select only one)

- RV/Auto/Tent Campground
- Motel/Hotel
- Other (please list below)
- Bed and Breakfast
- Vacation or Rental Home

9. Which of the following best describes your group during this trip?
(Please select only one)

- Individual
- Adult group (over 21)
- Youth group (under 21)
- Family (with children)
- Mixed Group (various groups and ages)

10. On this trip to the Gile Flowage area, what activities have you or do you expect to participate in?
(Please select all that apply)

- | | | |
|--|---------------------------------------|--|
| <input type="checkbox"/> Bank fishing | <input type="checkbox"/> Picnicking | <input type="checkbox"/> Rafting/Tubing |
| <input checked="" type="checkbox"/> Boat fishing | <input type="checkbox"/> Swimming | <input type="checkbox"/> Wildlife viewing |
| <input type="checkbox"/> Pleasure boating | <input type="checkbox"/> Sight-seeing | <input type="checkbox"/> Other (please describe below) |
| <input type="checkbox"/> Personal watercraft | <input type="checkbox"/> Hunting | |

06/18/22 0858AM

On any trip to the Gile Flowage in the last year, which of the following activities have you participated?
 (Please select all that apply)

| | | |
|--|---------------------------------------|--|
| <input type="checkbox"/> Bank fishing | <input type="checkbox"/> Picnicking | <input type="checkbox"/> Rafting/Tubing |
| <input checked="" type="checkbox"/> Boat fishing | <input type="checkbox"/> Swimming | <input type="checkbox"/> Wildlife viewing |
| <input type="checkbox"/> Pleasure boating | <input type="checkbox"/> Sight-seeing | <input type="checkbox"/> Other (please describe below) |
| <input type="checkbox"/> Personal watercraft | <input type="checkbox"/> Hunting | |

11. Of the activities you selected in 10 above, what is the primary activity you participated in or expect to participate in on *this* visit? (Please write answer below)

Primary activity Boat fishing

12. For the primary activity you participated in, please rate the following categories:

| Category | Totally Acceptable | Acceptable | Neutral | Unacceptable | Totally Unacceptable |
|--------------------|--------------------|------------|---------|--------------|----------------------|
| Safety | 5 | 4 | 3 | 2 | 1 |
| Enjoyment | 5 | 4 | 3 | 2 | 1 |
| Crowding | 5 | 4 | 3 | 2 | 1 |
| Overall Experience | 5 | 4 | 3 | 2 | 1 |
| Amenity Condition | 5 | 4 | 3 | 2 | 1 |

If you rated one of the categories above as "unacceptable" or "totally unacceptable", please indicate what could be done to improve the category to "acceptable." (Please write answer below)

13. Please rate all Gile Flowage area recreational activities you participated in today or in the past.

Rating scale is the same as used in 12 above:

- 5 - Totally Acceptable
- 4 - Acceptable
- 3 - Neutral
- 2 - Unacceptable
- 1 - Totally Unacceptable

| Recreation Activity | Gile Park | Town of Pence Landing | Sucker Hole Landing | Highway C Landing | Reservoir Islands |
|---------------------|-----------|-----------------------|---------------------|-------------------|-------------------|
| Bank fishing | | | | | |
| Boat fishing | 4 | | | | |
| Pleasure boating | | | | | |

06/18/22

0858AM

| | | | | | |
|---------------------|--|--|--|--|--|
| Personal watercraft | | | | | |
| Picnicking | | | | | |
| Swimming | | | | | |
| Sight-seeing | | | | | |
| Hunting | | | | | |
| Rafting/Tubing | | | | | |
| Wildlife viewing | | | | | |
| Other | | | | | |

14. Please indicate if low water levels were a problem for any of the following activities at the recreation area(s) you are visiting today:

Circle one number for each:

| Ability to: | No Problem | Small Problem | Neutral | Moderate Problem | Large Problem | No Opinion or N/A |
|--------------------------|------------|---------------|---------|------------------|---------------|-------------------------------------|
| Swim safely | 5 | 4 | 3 | 2 | 1 | <input type="checkbox"/> |
| Launch/take out boat | 5 | 4 | 3 | 2 | 1 | <input type="checkbox"/> |
| Boat safely | 5 | 4 | 3 | 2 | 1 | <input type="checkbox"/> |
| Use docks | 5 | 4 | 3 | 2 | 1 | <input type="checkbox"/> |
| Shoreline fish | 5 | 4 | 3 | 2 | 1 | <input checked="" type="checkbox"/> |
| Access shoreline | 5 | 4 | 3 | 2 | 1 | <input type="checkbox"/> |
| Shoreline scenic quality | 5 | 4 | 3 | 2 | 1 | <input type="checkbox"/> |
| Other (specify below) | 5 | 4 | 3 | 2 | 1 | <input checked="" type="checkbox"/> |

Other: _____

15. Please share any additional thoughts or comments you have regarding recreation on the Gile Flowage:

Ramp should be steeper at gile park.

Thank you for completing the Recreation Survey!

ON-SITE/IN-PERSON RECREATION INTERVIEW

Northern States Power Company – Wisconsin (NSPW or Applicant), d/b/a Xcel Energy, is in the process of applying for an original license from the Federal Energy Regulatory Commission (FERC) to operate and maintain the existing Gile Flowage Storage Project (Gile Flowage or Project). The Project is owned, operated, and maintained by NSPW. The purpose of the Project is to provide water for downstream power generation at NSPW's Saxon Falls (FERC No. 2610) and Superior Falls (FERC No. 2587) hydroelectric projects. To obtain a license for the Gile Flowage, NSPW must submit a final license application to FERC no later than August 18, 2023. As part of the licensing process, NSPW is conducting several environmental studies which will enable FERC to prepare an environmental report. The purpose of this survey is to collect information about recreational use and visitors' experiences at public recreation facilities around the Gile Flowage.

| Interview Location |
|--|
| <input type="checkbox"/> Gile Park |
| <input type="checkbox"/> Town of Pence Landing |
| <input type="checkbox"/> Sucker Hole Landing |
| <input checked="" type="checkbox"/> County Highway C Landing |
| <input type="checkbox"/> Island |

| | |
|------------------------|-----------------|
| Total Number in Group: | 2 |
| Home Zip Code: | 54550 |
| Interviewer: | Joshua Ahbackle |
| Date: | 6-18-22 |
| Time: | 3:06 pm |

RECREATION INTERVIEW QUESTIONS

1. Regarding the Gile Flowage area, do you consider yourself: (Please select only one)

- Regular visitor (3 or more times per year)
- Occasional visitor (1-2 times per year)
- Infrequent visitor (Less than 1 time per year)
- This is my first visit

2. When did you arrive on this trip to the Gile Flowage area?

Arrive Date: 6-18-22
 Arrive Time: 2:50 pm am/pm

3. When do you expect to leave the Gile Flowage area?

Departure Date: 6-18-22
 Departure Time: 3:09 pm am/pm

4. About how many miles did you travel to get to the Gile Flowage area?

5 miles

06/18/2022 0306PM

5. During the last 12 months (including this trip), which month(s) did you visit the Gile Flowage area?
(Check all that apply)

- Jan Feb Mar Apr May Jun Jul Aug Sep Oct Nov Dec

6. Which of the following recreation areas did you visit for recreation during the past 12 months?
(Check all that apply)

- Gile Park
- Reservoir Island (identify island location on map) *down*
- Town of Pence Landing
- Other (please list below)
- Sucker Hole Landing
- None of the above
- County Highway C Landing

7. Are you staying overnight in the Gile Flowage area (not including your own home) on this trip?

- Yes
- No

8. If you answered yes to 7, at what type of accommodations will you be staying?
(Please select only one)

- RV/Auto/Tent Campground
- Motel/Hotel
- Bed and Breakfast
- Vacation or Rental Home
- Other (please list below)

9. Which of the following best describes your group during this trip?
(Please select only one)

- Individual
- Adult group (over 21)
- Youth group (under 21)
- Family (with children)
- Mixed Group (various groups and ages)

10. On this trip to the Gile Flowage area, what activities have you or do you expect to participate in?
(Please select all that apply)

- | | | |
|---|--|--|
| <input checked="" type="checkbox"/> Bank fishing | <input checked="" type="checkbox"/> Picnicking | <input type="checkbox"/> Rafting/Tubing |
| <input checked="" type="checkbox"/> Boat fishing | <input checked="" type="checkbox"/> Swimming | <input checked="" type="checkbox"/> Wildlife viewing |
| <input checked="" type="checkbox"/> Pleasure boating | <input checked="" type="checkbox"/> Sight-seeing | <input type="checkbox"/> Other (please describe below) |
| <input checked="" type="checkbox"/> Personal watercraft | <input checked="" type="checkbox"/> Hunting | |

06/18/2022 0306 PM

On any trip to the Gile Flowage in the last year, which of the following activities have you participated?
 (Please select all that apply)

| | | |
|---|--|--|
| <input checked="" type="checkbox"/> Bank fishing | <input checked="" type="checkbox"/> Picnicking | <input type="checkbox"/> Rafting/Tubing |
| <input checked="" type="checkbox"/> Boat fishing | <input checked="" type="checkbox"/> Swimming | <input checked="" type="checkbox"/> Wildlife viewing |
| <input checked="" type="checkbox"/> Pleasure boating | <input checked="" type="checkbox"/> Sight-seeing | <input type="checkbox"/> Other (please describe below) |
| <input checked="" type="checkbox"/> Personal watercraft | <input checked="" type="checkbox"/> Hunting | |

11. Of the activities you selected in 10 above, what is the primary activity you participated in or expect to participate in on *this* visit? (Please write answer below)

Primary activity Boat Fishing.

12. For the primary activity you participated in, please rate the following categories:

| Category | Totally Acceptable | Acceptable | Neutral | Unacceptable | Totally Unacceptable |
|--------------------|--------------------|------------|---------|--------------|----------------------|
| Safety | 5 | 4 | 3 | 2 | 1 |
| Enjoyment | 5 | 4 | 3 | 2 | 1 |
| Crowding | 5 | 4 | 3 | 2 | 1 |
| Overall Experience | 5 | 4 | 3 | 2 | 1 |
| Amenity Condition | 5 | 4 | 3 | 2 | 1 |

If you rated one of the categories above as "unacceptable" or "totally unacceptable", please indicate what could be done to improve the category to "acceptable." (Please write answer below)

13. Please rate all Gile Flowage area recreational activities you participated in today or in the past.

Rating scale is the same as used in 12 above:

- 5 - Totally Acceptable
- 4 - Acceptable
- 3 - Neutral
- 2 - Unacceptable
- 1 - Totally Unacceptable

| Recreation Activity | Gile Park | Town of Pence Landing | Sucker Hole Landing | Highway C Landing | Reservoir Islands |
|---------------------|-----------|-----------------------|---------------------|-------------------|-------------------|
| Bank fishing | X | 4 | X | 5 | 4 |
| Boat fishing | X | X | X | | X |
| Pleasure boating | X | X | X | | X |

06/12/2022 0306 PM

Park

| | | | | | |
|---------------------|---|---|---|---|---|
| Personal watercraft | 5 | 4 | X | 4 | 4 |
| Picnicking | 4 | X | X | X | X |
| Swimming | X | X | X | X | X |
| Sight-seeing | 4 | 4 | 4 | 5 | X |
| Hunting | X | X | X | 4 | X |
| Rafting/Tubing | X | X | X | X | X |
| Wildlife viewing | X | 4 | X | 5 | X |
| Other | | | | | X |

14. Please indicate if low water levels were a problem for any of the following activities at the recreation area(s) you are visiting today:

Circle one number for each:

| Ability to: | No Problem | Small Problem | Neutral | Moderate Problem | Large Problem | No Opinion or N/A |
|--------------------------|------------|---------------|---------|------------------|---------------|--------------------------|
| Swim safely | 5 | 4 | 3 | 2 | 1 | <input type="checkbox"/> |
| Launch/take out boat | 5 | 4 | 3 | 2 | 1 | <input type="checkbox"/> |
| Boat safely | 5 | 4 | 3 | 2 | 1 | <input type="checkbox"/> |
| Use docks | 5 | 4 | 3 | 2 | 1 | <input type="checkbox"/> |
| Shoreline fish | 5 | 4 | 3 | 2 | 1 | <input type="checkbox"/> |
| Access shoreline | 5 | 4 | 3 | 2 | 1 | <input type="checkbox"/> |
| Shoreline scenic quality | 5 | 4 | 3 | 2 | 1 | <input type="checkbox"/> |
| Other (specify below) | 5 | 4 | 3 | 2 | 1 | <input type="checkbox"/> |

Other: X

15. Please share any additional thoughts or comments you have regarding recreation on the Gile Flowage:

the Ramp at county c needs to be expanded wider,
 garbage cans would be welcomed.
 A Dock would be cool at pence.

Thank you for completing the Recreation Survey!

ON-SITE/IN-PERSON RECREATION INTERVIEW

Northern States Power Company – Wisconsin (NSPW or Applicant), d/b/a Xcel Energy, is in the process of applying for an original license from the Federal Energy Regulatory Commission (FERC) to operate and maintain the existing Gile Flowage Storage Project (Gile Flowage or Project). The Project is owned, operated, and maintained by NSPW. The purpose of the Project is to provide water for downstream power generation at NSPW's Saxon Falls (FERC No. 2610) and Superior Falls (FERC No. 2587) hydroelectric projects. To obtain a license for the Gile Flowage, NSPW must submit a final license application to FERC no later than August 18, 2023. As part of the licensing process, NSPW is conducting several environmental studies which will enable FERC to prepare an environmental report. The purpose of this survey is to collect information about recreational use and visitors' experiences at public recreation facilities around the Gile Flowage.

| Interview Location |
|--|
| <input type="checkbox"/> Gile Park |
| <input type="checkbox"/> Town of Pence Landing |
| <input type="checkbox"/> Sucker Hole Landing |
| <input checked="" type="checkbox"/> County Highway C Landing |
| <input type="checkbox"/> Island |

| | |
|------------------------|-----------------|
| Total Number in Group: | 3 |
| Home Zip Code: | 54806 |
| Interviewer: | Joshua Arbackte |
| Date: | 6-18-22 |
| Time: | 4:28 pm |

RECREATION INTERVIEW QUESTIONS

1. Regarding the Gile Flowage area, do you consider yourself: (Please select only one)

- Regular visitor (3 or more times per year)
- Occasional visitor (1-2 times per year)
- Infrequent visitor (Less than 1 time per year)
- This is my first visit

2. When did you arrive on this trip to the Gile Flowage area?

Arrive Date: 6-18-22
 Arrive Time: 9 Am am/pm

3. When do you expect to leave the Gile Flowage area?

Departure Date: 6-18-22
 Departure Time: 4:50pm am/pm

4. About how many miles did you travel to get to the Gile Flowage area?

48 miles

06/18/2022

0428PM

5. During the last 12 months (including this trip), which month(s) did you visit the Gile Flowage area?
(Check all that apply)

Jan Feb Mar Apr May Jun Jul Aug Sep Oct Nov Dec

6. Which of the following recreation areas did you visit for recreation during the past 12 months?
(Check all that apply)

- Gile Park
- Reservoir Island (identify island location on map)
- Town of Pence Landing
- Other (please list below)
- Sucker Hole Landing
- None of the above
- County Highway C Landing

7. Are you staying overnight in the Gile Flowage area (not including your own home) on this trip?

Yes No

8. If you answered yes to 7, at what type of accommodations will you be staying?
(Please select only one)

- RV/Auto/Tent/Campground
- Motel/Hotel
- Other (please list below)
- Bed and Breakfast
- Vacation or Rental Home

9. Which of the following best describes your group during this trip?
(Please select only one)

- Individual
- Adult group (over 21)
- Youth group (under 21)
- Family (with children)
- Mixed Group (various groups and ages)

10. On this trip to the Gile Flowage area, what activities have you or do you expect to participate in?
(Please select all that apply)

- | | | |
|--|---------------------------------------|---|
| <input type="checkbox"/> Bank fishing | <input type="checkbox"/> Picnicking | <input type="checkbox"/> Rafting/Tubing |
| <input type="checkbox"/> Boat fishing | <input type="checkbox"/> Swimming | <input type="checkbox"/> Wildlife viewing |
| <input type="checkbox"/> Pleasure boating | <input type="checkbox"/> Sight-seeing | <input checked="" type="checkbox"/> Other (please describe below) |
| <input type="checkbox"/> Personal watercraft | <input type="checkbox"/> Hunting | <i>Surveyer</i> |

06/18/2022 0428 PM

On any trip to the Gile Flowage in the last year, which of the following activities have you participated?
 (Please select all that apply)

| | | |
|--|---------------------------------------|---|
| <input type="checkbox"/> Bank fishing | <input type="checkbox"/> Picnicking | <input type="checkbox"/> Rafting/Tubing |
| <input type="checkbox"/> Boat fishing | <input type="checkbox"/> Swimming | <input type="checkbox"/> Wildlife viewing |
| <input type="checkbox"/> Pleasure boating | <input type="checkbox"/> Sight-seeing | <input checked="" type="checkbox"/> Other (please describe below) |
| <input type="checkbox"/> Personal watercraft | <input type="checkbox"/> Hunting | |

11. Of the activities you selected in 10 above, what is the primary activity you participated in or expect to participate in on *this* visit? (Please write answer below)

Primary activity Set veyel

12. For the primary activity you participated in, please rate the following categories:

| Category | Totally Acceptable | Acceptable | Neutral | Unacceptable | Totally Unacceptable |
|--------------------|--------------------|------------|---------|--------------|----------------------|
| Safety | 5 | 4 | 3 | 2 | 1 |
| Enjoyment | 5 | 4 | 3 | 2 | 1 |
| Crowding | 5 | 4 | 3 | 2 | 1 |
| Overall Experience | 5 | 4 | 3 | 2 | 1 |
| Amenity Condition | 5 | 4 | 3 | 2 | 1 |

If you rated one of the categories above as "unacceptable" or "totally unacceptable", please indicate what could be done to improve the category to "acceptable." (Please write answer below)

dock is cracked, replace pavement.

13. Please rate all Gile Flowage area recreational activities you participated in today or in the past.

Rating scale is the same as used in 12 above:

- 5 - Totally Acceptable
- 4 - Acceptable
- 3 - Neutral
- 2 - Unacceptable
- 1 - Totally Unacceptable

| Recreation Activity | Gile Park | Town of Pence Landing | Sucker Hole Landing | Highway C Landing | Reservoir Islands |
|---------------------|-----------|-----------------------|---------------------|-------------------|-------------------|
| Bank fishing | | | | | |
| Boat fishing | | | | | |
| Pleasure boating | | | | | |

06/18/2022

0428 PM

| | | | | | |
|---------------------|--|--|--|--|--|
| Personal watercraft | | | | | |
| Picnicking | | | | | |
| Swimming | | | | | |
| Sight-seeing | | | | | |
| Hunting | | | | | |
| Rafting/Tubing | | | | | |
| Wildlife viewing | | | | | |
| Other | | | | | |

14. Please indicate if low water levels were a problem for any of the following activities at the recreation area(s) you are visiting today:

Circle one number for each:

| Ability to: | No Problem | Small Problem | Neutral | Moderate Problem | Large Problem | No Opinion or N/A |
|--------------------------|------------|-------------------------------------|-------------------------------------|------------------|---------------|-------------------------------------|
| Swim safely | 5 | 4 | 3 | 2 | 1 | <input checked="" type="checkbox"/> |
| Launch/take out boat | 5 | 4 | 3 | 2 | 1 | <input checked="" type="checkbox"/> |
| Boat safely | 5 | 4 | 3 | 2 | 1 | <input checked="" type="checkbox"/> |
| Use docks | 5 | 4 | 3 | 2 | 1 | <input checked="" type="checkbox"/> |
| Shoreline fish | 5 | 4 | 3 | 2 | 1 | <input checked="" type="checkbox"/> |
| Access shoreline | 5 | 4 | <input checked="" type="checkbox"/> | 2 | 1 | <input type="checkbox"/> |
| Shoreline scenic quality | 5 | <input checked="" type="checkbox"/> | 3 | 2 | 1 | <input type="checkbox"/> |
| Other (specify below) | 5 | 4 | 3 | 2 | 1 | <input checked="" type="checkbox"/> |

Other: _____

15. Please share any additional thoughts or comments you have regarding recreation on the Gile Flowage:

needs bathroom at County C.

Thank you for completing the Recreation Survey!

ON-SITE/IN-PERSON RECREATION INTERVIEW

Northern States Power Company – Wisconsin (NSPW or Applicant), d/b/a Xcel Energy, is in the process of applying for an original license from the Federal Energy Regulatory Commission (FERC) to operate and maintain the existing Gile Flowage Storage Project (Gile Flowage or Project). The Project is owned, operated, and maintained by NSPW. The purpose of the Project is to provide water for downstream power generation at NSPW's Saxon Falls (FERC No. 2610) and Superior Falls (FERC No. 2587) hydroelectric projects. To obtain a license for the Gile Flowage, NSPW must submit a final license application to FERC no later than August 18, 2023. As part of the licensing process, NSPW is conducting several environmental studies which will enable FERC to prepare an environmental report. The purpose of this survey is to collect information about recreational use and visitors' experiences at public recreation facilities around the Gile Flowage.

| Interview Location |
|--|
| <input type="checkbox"/> Gile Park |
| <input type="checkbox"/> Town of Pence Landing |
| <input type="checkbox"/> Sucker Hole Landing |
| <input checked="" type="checkbox"/> County Highway C Landing |
| <input type="checkbox"/> Island |

| | |
|------------------------|---------|
| Total Number In Group: | 1 |
| Home Zip Code: | 54141 |
| Interviewer: | Josh |
| Date: | 6-18-22 |
| Time: | 4:38 pm |

RECREATION INTERVIEW QUESTIONS

1. Regarding the Gile Flowage area, do you consider yourself: (Please select only one)

- Regular visitor (3 or more times per year)
- Occasional visitor (1-2 times per year)
- Infrequent visitor (Less than 1 time per year)
- This is my first visit

2. When did you arrive on this trip to the Gile Flowage area?

Arrive Date: 6-18-22

Arrive Time: 5 AM am/pm

3. When do you expect to leave the Gile Flowage area?

Departure Date: 6-18-22

Departure Time: 4:45 pm am/pm

4. About how many miles did you travel to get to the Gile Flowage area?

120 miles

06/18/2022 0438PM

5. During the last 12 months (including this trip), which month(s) did you visit the Gile Flowage area?
(Check all that apply)

Jan Feb Mar Apr May Jun Jul Aug Sep Oct Nov Dec

6. Which of the following recreation areas did you visit for recreation during the past 12 months?
(Check all that apply)

- Gile Park
- Reservoir Island (identify island location on map)
- Town of Pence Landing
- Other (please list below)
- Sucker Hole Landing
- None of the above
- County Highway C Landing _____

7. Are you staying overnight in the Gile Flowage area (not including your own home) on this trip?

Yes No

8. If you answered yes to 7, at what type of accommodations will you be staying?
(Please select only one)

- RV/Auto/Tent Campground
- Motel/Hotel
- Other (please list below)
- Bed and Breakfast _____
- Vacation or Rental Home _____

9. Which of the following best describes your group during this trip?
(Please select only one)

- Individual
- Adult group (over 21)
- Youth group (under 21)
- Family (with children)
- Mixed Group (various groups and ages)

10. On this trip to the Gile Flowage area, what activities have you or do you expect to participate in?
(Please select all that apply)

- | | | |
|--|---------------------------------------|--|
| <input type="checkbox"/> Bank fishing | <input type="checkbox"/> Picnicking | <input type="checkbox"/> Rafting/Tubing |
| <input checked="" type="checkbox"/> Boat fishing | <input type="checkbox"/> Swimming | <input type="checkbox"/> Wildlife viewing |
| <input checked="" type="checkbox"/> Pleasure boating | <input type="checkbox"/> Sight-seeing | <input type="checkbox"/> Other (please describe below) |
| <input type="checkbox"/> Personal watercraft | <input type="checkbox"/> Hunting | |

06/18/2022 0438PM

On any trip to the Gile Flowage in the last year, which of the following activities have you participated?
 (Please select all that apply)

| | | |
|--|---------------------------------------|--|
| <input type="checkbox"/> Bank fishing | <input type="checkbox"/> Picnicking | <input type="checkbox"/> Rafting/Tubing |
| <input type="checkbox"/> Boat fishing | <input type="checkbox"/> Swimming | <input type="checkbox"/> Wildlife viewing |
| <input type="checkbox"/> Pleasure boating | <input type="checkbox"/> Sight-seeing | <input type="checkbox"/> Other (please describe below) |
| <input type="checkbox"/> Personal watercraft | <input type="checkbox"/> Hunting | |

11. Of the activities you selected in 10 above, what is the primary activity you participated in or expect to participate in on *this* visit? (Please write answer below)

Primary activity: Boat fishing

12. For the primary activity you participated in, please rate the following categories:

| Category | Totally Acceptable | Acceptable | Neutral | Unacceptable | Totally Unacceptable |
|--------------------|--------------------|------------|---------|--------------|----------------------|
| Safety | 5 | 4 | 3 | 2 | 1 |
| Enjoyment | 5 | 4 | 3 | 2 | 1 |
| Crowding | 5 | 4 | 3 | 2 | 1 |
| Overall Experience | 5 | 4 | 3 | 2 | 1 |
| Amenity Condition | 5 | 4 | 3 | 2 | 1 |

If you rated one of the categories above as "unacceptable" or "totally unacceptable", please indicate what could be done to improve the category to "acceptable." (Please write answer below)

13. Please rate all Gile Flowage area recreational activities you participated in today or in the past.

Rating scale is the same as used in 12 above:

5 - Totally Acceptable

4 - Acceptable

3 - Neutral

2 - Unacceptable

1 - Totally Unacceptable

| Recreation Activity | Gile Park | Town of Pence Landing | Sucker Hole Landing | Highway C Landing | Reservoir Islands |
|---------------------|-----------|-----------------------|---------------------|-------------------|-------------------|
| Bank fishing | | | | | |
| Boat fishing | | | | 5 | |
| Pleasure boating | | | | | |



06/16/2022 0438 PM

| | | | | | |
|---------------------|--|--|--|--|--|
| Personal watercraft | | | | | |
| Picnicking | | | | | |
| Swimming | | | | | |
| Sight-seeing | | | | | |
| Hunting | | | | | |
| Rafting/Tubing | | | | | |
| Wildlife viewing | | | | | |
| Other | | | | | |

14. Please indicate if low water levels were a problem for any of the following activities at the recreation area(s) you are visiting today:

Circle one number for each:

| Ability to: | No Problem | Small Problem | Neutral | Moderate Problem | Large Problem | No Opinion or N/A |
|--------------------------|------------|---------------|---------|------------------|---------------|-------------------------------------|
| Swim safely | 5 | 4 | 3 | 2 | 1 | <input checked="" type="checkbox"/> |
| Launch/take out boat | 5 | 4 | 3 | 2 | 1 | <input type="checkbox"/> |
| Boat safely | 5 | 4 | 3 | 2 | 1 | <input type="checkbox"/> |
| Use docks | 5 | 4 | 3 | 2 | 1 | <input type="checkbox"/> |
| Shoreline fish | 5 | 4 | 3 | 2 | 1 | <input checked="" type="checkbox"/> |
| Access shoreline | 5 | 4 | 3 | 2 | 1 | <input checked="" type="checkbox"/> |
| Shoreline scenic quality | 5 | 4 | 3 | 2 | 1 | <input type="checkbox"/> |
| Other (specify below) | 5 | 4 | 3 | 2 | 1 | <input type="checkbox"/> |

Other: _____

15. Please share any additional thoughts or comments you have regarding recreation on the Gile Flowage:

Thank you for completing the Recreation Survey!

ON-SITE/IN-PERSON RECREATION INTERVIEW

Northern States Power Company – Wisconsin (NSPW or Applicant), d/b/a Xcel Energy, is in the process of applying for an original license from the Federal Energy Regulatory Commission (FERC) to operate and maintain the existing Gile Flowage Storage Project (Gile Flowage or Project). The Project is owned, operated, and maintained by NSPW. The purpose of the Project is to provide water for downstream power generation at NSPW's Saxon Falls (FERC No. 2610) and Superior Falls (FERC No. 2587) hydroelectric projects. To obtain a license for the Gile Flowage, NSPW must submit a final license application to FERC no later than August 18, 2023. As part of the licensing process, NSPW is conducting several environmental studies which will enable FERC to prepare an environmental report. The purpose of this survey is to collect information about recreational use and visitors' experiences at public recreation facilities around the Gile Flowage.

| Interview Location |
|--|
| <input type="checkbox"/> Gile Park |
| <input type="checkbox"/> Town of Pence Landing |
| <input type="checkbox"/> Sucker Hole Landing |
| <input checked="" type="checkbox"/> County Highway C Landing |
| <input type="checkbox"/> Island |

| | |
|------------------------|-----------------|
| Total Number in Group: | 1 |
| Home Zip Code: | 54925 |
| Interviewer: | Joshua Arbackle |
| Date: | 6-18-22 |
| Time: | 4:50 pm |

RECREATION INTERVIEW QUESTIONS

1. Regarding the Gile Flowage area, do you consider yourself: (Please select only one)

- Regular visitor (3 or more times per year)
- Occasional visitor (1-2 times per year)
- Infrequent visitor (Less than 1 time per year)
- This is my first visit

2. When did you arrive on this trip to the Gile Flowage area?

Arrive Date: 6-18-22
 Arrive Time: 7 AM am/pm

3. When do you expect to leave the Gile Flowage area?

Departure Date: 6-18-22
 Departure Time: 4:50pm am/pm

4. About how many miles did you travel to get to the Gile Flowage area?

10 miles

06/18/2022

0450 PM a

5. During the last 12 months (including this trip), which month(s) did you visit the Gile Flowage area?

(Check all that apply)

Jan Feb Mar Apr May Jun Jul Aug Sep Oct Nov Dec

6. Which of the following recreation areas did you visit for recreation during the past 12 months?

(Check all that apply)

- | | |
|--|---|
| <input type="checkbox"/> Gile Park | <input type="checkbox"/> Reservoir Island (identify island location on map) |
| <input type="checkbox"/> Town of Pence Landing | <input type="checkbox"/> Other (please list below) |
| <input type="checkbox"/> Sucker Hole Landing | <input type="checkbox"/> None of the above |
| <input checked="" type="checkbox"/> County Highway C Landing | _____ |

7. Are you staying overnight in the Gile Flowage area (not including your own home) on this trip?

Yes No

8. If you answered yes to 7, at what type of accommodations will you be staying?

(Please select only one)

- | | |
|---|--|
| <input checked="" type="checkbox"/> RV/Auto/Tent Campground | <input type="checkbox"/> Other (please list below) |
| <input checked="" type="checkbox"/> Motel/Hotel | _____ |
| <input checked="" type="checkbox"/> Bed and Breakfast | _____ |
| <input type="checkbox"/> Vacation or Rental Home | _____ |

9. Which of the following best describes your group during this trip?

(Please select only one)

- Individual
- Adult group (over 21)
- Youth group (under 21)
- Family (with children)
- Mixed Group (various groups and ages)

10. On this trip to the Gile Flowage area, what activities have you or do you expect to participate in?

(Please select all that apply)

- | | | |
|--|---------------------------------------|--|
| <input type="checkbox"/> Bank fishing | <input type="checkbox"/> Picnicking | <input type="checkbox"/> Rafting/Tubing |
| <input checked="" type="checkbox"/> Boat fishing | <input type="checkbox"/> Swimming | <input type="checkbox"/> Wildlife viewing |
| <input type="checkbox"/> Pleasure boating | <input type="checkbox"/> Sight-seeing | <input type="checkbox"/> Other (please describe below) |
| <input type="checkbox"/> Personal watercraft | <input type="checkbox"/> Hunting | |

06/18/2022 0450PM a

On any trip to the Gile Flowage in the last year, which of the following activities have you participated?
 (Please select all that apply)

| | | |
|--|---------------------------------------|--|
| <input type="checkbox"/> Bank fishing | <input type="checkbox"/> Picnicking | <input type="checkbox"/> Rafting/Tubing |
| <input checked="" type="checkbox"/> Boat fishing | <input type="checkbox"/> Swimming | <input type="checkbox"/> Wildlife viewing |
| <input type="checkbox"/> Pleasure boating | <input type="checkbox"/> Sight-seeing | <input type="checkbox"/> Other (please describe below) |
| <input type="checkbox"/> Personal watercraft | <input type="checkbox"/> Hunting | |

11. Of the activities you selected in 10 above, what is the primary activity you participated in or expect to participate in on *this* visit? (Please write answer below)

Primary activity Boat fishing

12. For the primary activity you participated in, please rate the following categories:

| Category | Totally Acceptable | Acceptable | Neutral | Unacceptable | Totally Unacceptable |
|--------------------|--------------------|------------|---------|--------------|----------------------|
| Safety | 5 | 4 | 3 | 2 | 1 |
| Enjoyment | 5 | 4 | 3 | 2 | 1 |
| Crowding | 5 | 4 | 3 | 2 | 1 |
| Overall Experience | 5 | 4 | 3 | 2 | 1 |
| Amenity Condition | 5 | 4 | 3 | 2 | 1 |

If you rated one of the categories above as "unacceptable" or "totally unacceptable", please indicate what could be done to improve the category to "acceptable." (Please write answer below)

13. Please rate all Gile Flowage area recreational activities you participated in today or in the past.

Rating scale is the same as used in 12 above:

- 5 - Totally Acceptable
- 4 - Acceptable
- 3 - Neutral
- 2 - Unacceptable
- 1 - Totally Unacceptable

| Recreation Activity | Gile Park | Town of Pence Landing | Sucker Hole Landing | Highway C Landing | Reservoir Islands |
|---------------------|-----------|-----------------------|---------------------|-------------------|-------------------|
| Bank fishing | | | | | |
| Boat fishing | 5 | | | H | |
| Pleasure boating | | | | | |

06/18/2022

0450PM a

| | | | | | |
|---------------------|--|--|--|--|--|
| Personal watercraft | | | | | |
| Picnicking | | | | | |
| Swimming | | | | | |
| Sight-seeing | | | | | |
| Hunting | | | | | |
| Rafting/Tubing | | | | | |
| Wildlife viewing | | | | | |
| Other | | | | | |

14. Please indicate if low water levels were a problem for any of the following activities at the recreation area(s) you are visiting today:

Circle one number for each:

| Ability to: | No Problem | Small Problem | Neutral | Moderate Problem | Large Problem | No Opinion or N/A |
|--------------------------|------------|---------------|---------|------------------|---------------|-------------------------------------|
| Swim safely | 5 | 4 | 3 | 2 | 1 | <input checked="" type="checkbox"/> |
| Launch/take out boat | 5 | 4 | 3 | 2 | 1 | <input type="checkbox"/> |
| Boat safely | 5 | 4 | 3 | 2 | 1 | <input type="checkbox"/> |
| Use docks | 5 | 4 | 3 | 2 | 1 | <input type="checkbox"/> |
| Shoreline fish | 5 | 4 | 3 | 2 | 1 | <input checked="" type="checkbox"/> |
| Access shoreline | 5 | 4 | 3 | 2 | 1 | <input checked="" type="checkbox"/> |
| Shoreline scenic quality | 5 | 4 | 3 | 2 | 1 | <input type="checkbox"/> |
| Other (specify below) | 5 | 4 | 3 | 2 | 1 | <input checked="" type="checkbox"/> |

Other: _____

15. Please share any additional thoughts or comments you have regarding recreation on the Gile Flowage:

fix the dock at highway C.

Thank you for completing the Recreation Survey!

ON-SITE/IN-PERSON RECREATION INTERVIEW

Northern States Power Company – Wisconsin (NSPW or Applicant), d/b/a Xcel Energy, is in the process of applying for an original license from the Federal Energy Regulatory Commission (FERC) to operate and maintain the existing Gile Flowage Storage Project (Gile Flowage or Project). The Project is owned, operated, and maintained by NSPW. The purpose of the Project is to provide water for downstream power generation at NSPW's Saxon Falls (FERC No. 2610) and Superior Falls (FERC No. 2587) hydroelectric projects. To obtain a license for the Gile Flowage, NSPW must submit a final license application to FERC no later than August 18, 2023. As part of the licensing process, NSPW is conducting several environmental studies which will enable FERC to prepare an environmental report. The purpose of this survey is to collect information about recreational use and visitors' experiences at public recreation facilities around the Gile Flowage.

| Interview Location |
|--|
| <input type="checkbox"/> Gile Park |
| <input type="checkbox"/> Town of Pence Landing |
| <input type="checkbox"/> Sucker Hole Landing |
| <input checked="" type="checkbox"/> County Highway C Landing |
| <input type="checkbox"/> Island |

| | |
|------------------------|-----------------|
| Total Number in Group: | 2 |
| Home Zip Code: | 49388 |
| Interviewer: | Joshua A. Backe |
| Date: | 6-18-22 |
| Time: | 4:50 pm |

RECREATION INTERVIEW QUESTIONS

1. Regarding the Gile Flowage area, do you consider yourself: (Please select only one)

- Regular visitor (3 or more times per year)
- Occasional visitor (1-2 times per year)
- Infrequent visitor (Less than 1 time per year)
- This is my first visit

2. When did you arrive on this trip to the Gile Flowage area?

Arrive Date: 6-18-22

Arrive Time: _____ am/pm

3. When do you expect to leave the Gile Flowage area?

Departure Date: 6-18-22

Departure Time: _____ am/pm

4. About how many miles did you travel to get to the Gile Flowage area?

250 miles

06/18/22 0450PM 6

5. During the last 12 months (including this trip), which month(s) did you visit the Gile Flowage area?

(Check all that apply)

Jan Feb Mar Apr May Jun Jul Aug Sep Oct Nov Dec

6. Which of the following recreation areas did you visit for recreation during the past 12 months?

(Check all that apply)

- Gile Park
- Reservoir Island (identify island location on map)
- Town of Pence Landing
- Other (please list below)
- Sucker Hole Landing
- None of the above
- County Highway C Landing

7. Are you staying overnight in the Gile Flowage area (not including your own home) on this trip?

Yes No

8. If you answered yes to 7, at what type of accommodations will you be staying?

(Please select only one)

- RV/Auto/Tent Campground
- Motel/Hotel
- Bed and Breakfast
- Vacation or Rental Home
- Other (please list below)

9. Which of the following best describes your group during this trip?

(Please select only one)

- Individual
- Adult group (over 21)
- Youth group (under 21)
- Family (with children)
- Mixed Group (various groups and ages)

10. On this trip to the Gile Flowage area, what activities have you or do you expect to participate in?

(Please select all that apply)

- | | | |
|--|---------------------------------------|--|
| <input type="checkbox"/> Bank fishing | <input type="checkbox"/> Picnicking | <input type="checkbox"/> Rafting/Tubing |
| <input checked="" type="checkbox"/> Boat fishing | <input type="checkbox"/> Swimming | <input type="checkbox"/> Wildlife viewing |
| <input type="checkbox"/> Pleasure boating | <input type="checkbox"/> Sight-seeing | <input type="checkbox"/> Other (please describe below) |
| <input type="checkbox"/> Personal watercraft | <input type="checkbox"/> Hunting | |

06/18/22 0450PM b

On any trip to the Gile Flowage in the last year, which of the following activities have you participated?
 (Please select all that apply)

| | | |
|--|---------------------------------------|--|
| <input type="checkbox"/> Bank fishing | <input type="checkbox"/> Picnicking | <input type="checkbox"/> Rafting/Tubing |
| <input checked="" type="checkbox"/> Boat fishing | <input type="checkbox"/> Swimming | <input type="checkbox"/> Wildlife viewing |
| <input type="checkbox"/> Pleasure boating | <input type="checkbox"/> Sight-seeing | <input type="checkbox"/> Other (please describe below) |
| <input type="checkbox"/> Personal watercraft | <input type="checkbox"/> Hunting | |

11. Of the activities you selected in 10 above, what is the primary activity you participated in or expect to participate in on *this* visit? (Please write answer below)

Primary activity Boat Fishing

12. For the primary activity you participated in, please rate the following categories:

| Category | Totally Acceptable | Acceptable | Neutral | Unacceptable | Totally Unacceptable |
|--------------------|--------------------|------------|---------|--------------|----------------------|
| Safety | 5 | 4 | 3 | 2 | 1 |
| Enjoyment | 5 | 4 | 3 | 2 | 1 |
| Crowding | 5 | 4 | 3 | 2 | 1 |
| Overall Experience | 5 | 4 | 3 | 2 | 1 |
| Amenity Condition | 5 | 4 | 3 | 2 | 1 |

If you rated one of the categories above as "unacceptable" or "totally unacceptable", please indicate what could be done to improve the category to "acceptable." (Please write answer below)

13. Please rate all Gile Flowage area recreational activities you participated in today or in the past.

Rating scale is the same as used in 12 above:

- 5 - Totally Acceptable
- 4 - Acceptable
- 3 - Neutral
- 2 - Unacceptable
- 1 - Totally Unacceptable

| Recreation Activity | Gile Park | Town of Pence Landing | Sucker Hole Landing | Highway C Landing | Reservoir Islands |
|---------------------|-----------|-----------------------|---------------------|-------------------|-------------------|
| Bank fishing | | | | | |
| Boat fishing | | | | 4 | |
| Pleasure boating | | | | | |

06/18/02 0450 PM b

| | | | | | |
|---------------------|--|--|--|--|--|
| Personal watercraft | | | | | |
| Picnicking | | | | | |
| Swimming | | | | | |
| Sight-seeing | | | | | |
| Hunting | | | | | |
| Rafting/Tubing | | | | | |
| Wildlife viewing | | | | | |
| Other | | | | | |

14. Please indicate if low water levels were a problem for any of the following activities at the recreation area(s) you are visiting today:

Circle one number for each:

| Ability to: | No Problem | Small Problem | Neutral | Moderate Problem | Large Problem | No Opinion or N/A |
|--------------------------|------------|---------------|---------|------------------|---------------|-------------------------------------|
| Swim safely | 5 | 4 | 3 | 2 | 1 | <input checked="" type="checkbox"/> |
| Launch/take out boat | 5 | 4 | 3 | 2 | 1 | <input type="checkbox"/> |
| Boat safely | 5 | 4 | 3 | 2 | 1 | <input type="checkbox"/> |
| Use docks | 5 | 4 | 3 | 2 | 1 | <input type="checkbox"/> |
| Shoreline fish | 5 | 4 | 3 | 2 | 1 | <input checked="" type="checkbox"/> |
| Access shoreline | 5 | 4 | 3 | 2 | 1 | <input type="checkbox"/> |
| Shoreline scenic quality | 5 | 4 | 3 | 2 | 1 | <input type="checkbox"/> |
| Other (specify below) | 5 | 4 | 3 | 2 | 1 | <input checked="" type="checkbox"/> |

Other: _____

15. Please share any additional thoughts or comments you have regarding recreation on the Gile Flowage:

~~_____~~

Thank you for completing the Recreation Survey!

ON-SITE/IN-PERSON RECREATION INTERVIEW

Northern States Power Company – Wisconsin (NSPW or Applicant), d/b/a Xcel Energy, is in the process of applying for an original license from the Federal Energy Regulatory Commission (FERC) to operate and maintain the existing Gile Flowage Storage Project (Gile Flowage or Project). The Project is owned, operated, and maintained by NSPW. The purpose of the Project is to provide water for downstream power generation at NSPW's Saxon Falls (FERC No. 2610) and Superior Falls (FERC No. 2587) hydroelectric projects. To obtain a license for the Gile Flowage, NSPW must submit a final license application to FERC no later than August 18, 2023. As part of the licensing process, NSPW is conducting several environmental studies which will enable FERC to prepare an environmental report. The purpose of this survey is to collect information about recreational use and visitors' experiences at public recreation facilities around the Gile Flowage.

| Interview Location |
|--|
| <input type="checkbox"/> Gile Park |
| <input type="checkbox"/> Town of Pence Landing |
| <input type="checkbox"/> Sucker Hole Landing |
| <input checked="" type="checkbox"/> County Highway C Landing |
| <input type="checkbox"/> Island |

| | |
|------------------------|-----------------|
| Total Number in Group: | 2 |
| Home Zip Code: | 54206 |
| Interviewer: | Joshua Arbuckle |
| Date: | 6-18-22 |
| Time: | 4:52 pm |

RECREATION INTERVIEW QUESTIONS

1. Regarding the Gile Flowage area, do you consider yourself: (Please select only one)

- Regular visitor (3 or more times per year)
- Occasional visitor (1-2 times per year)
- Infrequent visitor (Less than 1 time per year)
- This is my first visit

2. When did you arrive on this trip to the Gile Flowage area?

Arrive Date: 6-18-22
 Arrive Time: 9:30 Am am/pm

3. When do you expect to leave the Gile Flowage area?

Departure Date: 6-18-22
 Departure Time: 5 pm am/pm

4. About how many miles did you travel to get to the Gile Flowage area?

250 miles

06/18/22 0452 PMa

5. During the last 12 months (including this trip), which month(s) did you visit the Gile Flowage area?
(Check all that apply)

Jan Feb Mar Apr May Jun Jul Aug Sep Oct Nov Dec

6. Which of the following recreation areas did you visit for recreation during the past 12 months?
(Check all that apply)

- | | |
|--|---|
| <input type="checkbox"/> Gile Park | <input type="checkbox"/> Reservoir Island (identify island location on map) |
| <input type="checkbox"/> Town of Pence Landing | <input type="checkbox"/> Other (please list below) |
| <input type="checkbox"/> Sucker Hole Landing | <input type="checkbox"/> None of the above |
| <input checked="" type="checkbox"/> County Highway C Landing | _____ |

7. Are you staying overnight in the Gile Flowage area (not including your own home) on this trip?

Yes No

8. If you answered yes to 7, at what type of accommodations will you be staying?
(Please select only one)

- | | |
|--|--|
| <input type="checkbox"/> RV/Auto/Tent Campground | <input type="checkbox"/> Other (please list below) |
| <input type="checkbox"/> Motel/Hotel | _____ |
| <input type="checkbox"/> Bed and Breakfast | _____ |
| <input type="checkbox"/> Vacation or Rental Home | _____ |

9. Which of the following best describes your group during this trip?
(Please select only one)

- Individual
 Adult group (over 21)
 Youth group (under 21)
 Family (with children)
 Mixed Group (various groups and ages)

10. On this trip to the Gile Flowage area, what activities have you or do you expect to participate in?
(Please select all that apply)

- | | | |
|--|---------------------------------------|--|
| <input type="checkbox"/> Bank fishing | <input type="checkbox"/> Picnicking | <input type="checkbox"/> Rafting/Tubing |
| <input checked="" type="checkbox"/> Boat fishing | <input type="checkbox"/> Swimming | <input type="checkbox"/> Wildlife viewing |
| <input type="checkbox"/> Pleasure boating | <input type="checkbox"/> Sight-seeing | <input type="checkbox"/> Other (please describe below) |
| <input type="checkbox"/> Personal watercraft | <input type="checkbox"/> Hunting | |

06/18/22 0452 PM

On any trip to the Gile Flowage in the last year, which of the following activities have you participated?
 (Please select all that apply)

| | | |
|--|---------------------------------------|--|
| <input type="checkbox"/> Bank fishing | <input type="checkbox"/> Picnicking | <input type="checkbox"/> Rafting/Tubing |
| <input checked="" type="checkbox"/> Boat fishing | <input type="checkbox"/> Swimming | <input type="checkbox"/> Wildlife viewing |
| <input type="checkbox"/> Pleasure boating | <input type="checkbox"/> Sight-seeing | <input type="checkbox"/> Other (please describe below) |
| <input type="checkbox"/> Personal watercraft | <input type="checkbox"/> Hunting | |

11. Of the activities you selected in 10 above, what is the primary activity you participated in or expect to participate in on *this* visit? (Please write answer below)

Primary activity Boat Fishing

12. For the primary activity you participated in, please rate the following categories:

| Category | Totally Acceptable | Acceptable | Neutral | Unacceptable | Totally Unacceptable |
|--------------------|--------------------|------------|---------|--------------|----------------------|
| Safety | 5 | 4 | 3 | 2 | 1 |
| Enjoyment | 5 | 4 | 3 | 2 | 1 |
| Crowding | 5 | 4 | 3 | 2 | 1 |
| Overall Experience | 5 | 4 | 3 | 2 | 1 |
| Amenity Condition | 5 | 4 | 3 | 2 | 1 |

If you rated one of the categories above as "unacceptable" or "totally unacceptable", please indicate what could be done to improve the category to "acceptable." (Please write answer below)

13. Please rate all Gile Flowage area recreational activities you participated in today or in the past.

Rating scale is the same as used in 12 above:

- 5 - Totally Acceptable
- 4 - Acceptable
- 3 - Neutral
- 2 - Unacceptable
- 1 - Totally Unacceptable

| Recreation Activity | Gile Park | Town of Pence Landing | Sucker Hole Landing | Highway C Landing | Reservoir Islands |
|---------------------|-----------|-----------------------|---------------------|-------------------|-------------------|
| Bank fishing | | | | | |
| Boat fishing | | | | 5 | |
| Pleasure boating | | | | | |

06/18/22 0452 PMa

| | | | | | |
|---------------------|--|--|--|--|--|
| Personal watercraft | | | | | |
| Picnicking | | | | | |
| Swimming | | | | | |
| Sight-seeing | | | | | |
| Hunting | | | | | |
| Rafting/Tubing | | | | | |
| Wildlife viewing | | | | | |
| Other | | | | | |

14. Please indicate if low water levels were a problem for any of the following activities at the recreation area(s) you are visiting today:

Circle one number for each:

| Ability to: | No Problem | Small Problem | Neutral | Moderate Problem | Large Problem | No Opinion or N/A |
|--------------------------|------------|---------------|---------|------------------|---------------|-------------------------------------|
| Swim safely | 5 | 4 | 3 | 2 | 1 | <input checked="" type="checkbox"/> |
| Launch/take out boat | 5 | 4 | 3 | 2 | 1 | <input type="checkbox"/> |
| Boat safely | 5 | 4 | 3 | 2 | 1 | <input type="checkbox"/> |
| Use docks | 5 | 4 | 3 | 2 | 1 | <input type="checkbox"/> |
| Shoreline fish | 5 | 4 | 3 | 2 | 1 | <input checked="" type="checkbox"/> |
| Access shoreline | 5 | 4 | 3 | 2 | 1 | <input type="checkbox"/> |
| Shoreline scenic quality | 5 | 4 | 3 | 2 | 1 | <input type="checkbox"/> |
| Other (specify below) | 5 | 4 | 3 | 2 | 1 | <input checked="" type="checkbox"/> |

Other: _____

15. Please share any additional thoughts or comments you have regarding recreation on the Gile Flowage:

Fill pot holes PLEASE.
 bayee big Rock at Low water level
 so at high level they are marked.

Thank you for completing the Recreation Survey!

ON-SITE/IN-PERSON RECREATION INTERVIEW

Northern States Power Company – Wisconsin (NSPW or Applicant), d/b/a Xcel Energy, is in the process of applying for an original license from the Federal Energy Regulatory Commission (FERC) to operate and maintain the existing Gile Flowage Storage Project (Gile Flowage or Project). The Project is owned, operated, and maintained by NSPW. The purpose of the Project is to provide water for downstream power generation at NSPW's Saxon Falls (FERC No. 2610) and Superior Falls (FERC No. 2587) hydroelectric projects. To obtain a license for the Gile Flowage, NSPW must submit a final license application to FERC no later than August 18, 2023. As part of the licensing process, NSPW is conducting several environmental studies which will enable FERC to prepare an environmental report. The purpose of this survey is to collect information about recreational use and visitors' experiences at public recreation facilities around the Gile Flowage.

| Interview Location |
|--|
| <input type="checkbox"/> Gile Park |
| <input type="checkbox"/> Town of Pence Landing |
| <input type="checkbox"/> Sucker Hole Landing |
| <input checked="" type="checkbox"/> County Highway C Landing |
| <input type="checkbox"/> Island |

| | |
|------------------------|----------------|
| Total Number in Group: | 3 |
| Home Zip Code: | 54206 |
| Interviewer: | Tasha Arbuckle |
| Date: | 6-18-22 |
| Time: | 4:52 pm |

RECREATION INTERVIEW QUESTIONS

1. Regarding the Gile Flowage area, do you consider yourself: (Please select only one)

- Regular visitor (3 or more times per year)
- Occasional visitor (1-2 times per year)
- Infrequent visitor (Less than 1 time per year)
- This is my first visit

2. When did you arrive on this trip to the Gile Flowage area?

Arrive Date: 6-18-22
 Arrive Time: 9:30 AM am/pm

3. When do you expect to leave the Gile Flowage area?

Departure Date: 6-18-22
 Departure Time: 5 pm am/pm

4. About how many miles did you travel to get to the Gile Flowage area?

250 miles

06/18/2022 0452 PM b

5. During the last 12 months (including this trip), which month(s) did you visit the Gile Flowage area?
(Check all that apply)

Jan Feb Mar Apr May Jun Jul Aug Sep Oct Nov Dec

6. Which of the following recreation areas did you visit for recreation during the past 12 months?
(Check all that apply)

- Gile Park
- Reservoir Island (identify Island location on map)
- Town of Pence Landing
- Other (please list below)
- Sucker Hole Landing
- None of the above
- County Highway C Landing _____

7. Are you staying overnight in the Gile Flowage area (not including your own home) on this trip?

Yes No

8. If you answered yes to 7, at what type of accommodations will you be staying?
(Please select only one)

- RV/Auto/Tent Campground
- Motel/Hotel
- Other (please list below)
- Bed and Breakfast _____
- Vacation or Rental Home _____

9. Which of the following best describes your group during this trip?
(Please select only one)

- Individual
- Adult group (over 21)
- Youth group (under 21)
- Family (with children)
- Mixed Group (various groups and ages)

10. On this trip to the Gile Flowage area, what activities have you or do you expect to participate in?
(Please select all that apply)

- | | | |
|--|---------------------------------------|--|
| <input type="checkbox"/> Bank fishing | <input type="checkbox"/> Picnicking | <input type="checkbox"/> Rafting/Tubing |
| <input checked="" type="checkbox"/> Boat fishing | <input type="checkbox"/> Swimming | <input type="checkbox"/> Wildlife viewing |
| <input type="checkbox"/> Pleasure boating | <input type="checkbox"/> Sight-seeing | <input type="checkbox"/> Other (please describe below) |
| <input type="checkbox"/> Personal watercraft | <input type="checkbox"/> Hunting | |

06/18/2022 0452 PM6

On any trip to the Gile Flowage in the last year, which of the following activities have you participated?
 (Please select all that apply)

| | | |
|--|---------------------------------------|--|
| <input type="checkbox"/> Bank fishing | <input type="checkbox"/> Picnicking | <input type="checkbox"/> Rafting/Tubing |
| <input checked="" type="checkbox"/> Boat fishing | <input type="checkbox"/> Swimming | <input type="checkbox"/> Wildlife viewing |
| <input type="checkbox"/> Pleasure boating | <input type="checkbox"/> Sight-seeing | <input type="checkbox"/> Other (please describe below) |
| <input type="checkbox"/> Personal watercraft | <input type="checkbox"/> Hunting | |

11. Of the activities you selected in 10 above, what is the primary activity you participated in or expect to participate in on *this* visit? (Please write answer below)

Primary activity Boat Fishing

12. For the primary activity you participated in, please rate the following categories:

| Category | Totally Acceptable | Acceptable | Neutral | Unacceptable | Totally Unacceptable |
|--------------------|--------------------|------------|---------|--------------|----------------------|
| Safety | 5 | 4 | 3 | 2 | 1 |
| Enjoyment | 5 | 4 | 3 | 2 | 1 |
| Crowding | 5 | 4 | 3 | 2 | 1 |
| Overall Experience | 5 | 4 | 3 | 2 | 1 |
| Amenity Condition | 5 | 4 | 3 | 2 | 1 |

If you rated one of the categories above as "unacceptable" or "totally unacceptable", please indicate what could be done to improve the category to "acceptable." (Please write answer below)

Ramp is terrible

13. Please rate all Gile Flowage area recreational activities you participated in today or in the past.

Rating scale is the same as used in 12 above:

5 - Totally Acceptable

4 - Acceptable

3 - Neutral

2 - Unacceptable

1 - Totally Unacceptable

| Recreation Activity | Gile Park | Town of Pence Landing | Sucker Hole Landing | Highway C Landing | Reservoir Islands |
|---------------------|-----------|-----------------------|---------------------|-------------------|-------------------|
| Bank fishing | | | | | |
| Boat fishing | | | | 4 | |
| Pleasure boating | | | | | |

06/18/2022 09:52 AM 6

| | | | | | |
|---------------------|--|--|--|--|--|
| Personal watercraft | | | | | |
| Picnicking | | | | | |
| Swimming | | | | | |
| Sight-seeing | | | | | |
| Hunting | | | | | |
| Rafting/Tubing | | | | | |
| Wildlife viewing | | | | | |
| Other | | | | | |

14. Please indicate if low water levels were a problem for any of the following activities at the recreation area(s) you are visiting today:

Circle one number for each:

| Ability to: | No Problem | Small Problem | Neutral | Moderate Problem | Large Problem | No Opinion or N/A |
|--------------------------|------------|---------------|---------|------------------|---------------|-------------------------------------|
| Swim safely | 5 | 4 | 3 | 2 | 1 | <input checked="" type="checkbox"/> |
| Launch/take out boat | 5 | 4 | 3 | 2 | 1 | <input type="checkbox"/> |
| Boat safely | 5 | 4 | 3 | 2 | 1 | <input type="checkbox"/> |
| Use docks | 5 | 4 | 3 | 2 | 1 | <input type="checkbox"/> |
| Shoreline fish | 5 | 4 | 3 | 2 | 1 | <input checked="" type="checkbox"/> |
| Access shoreline | 5 | 4 | 3 | 2 | 1 | <input type="checkbox"/> |
| Shoreline scenic quality | 5 | 4 | 3 | 2 | 1 | <input type="checkbox"/> |
| Other (specify below) | 5 | 4 | 3 | 2 | 1 | <input checked="" type="checkbox"/> |

Other: _____

15. Please share any additional thoughts or comments you have regarding recreation on the Gile Flowage:

Fill pot holes
 map and buoy large rocks alongside the Ramp

Thank you for completing the Recreation Survey!

ON-SITE/IN-PERSON RECREATION INTERVIEW

Northern States Power Company – Wisconsin (NSPW or Applicant), d/b/a Xcel Energy, is in the process of applying for an original license from the Federal Energy Regulatory Commission (FERC) to operate and maintain the existing Gile Flowage Storage Project (Gile Flowage or Project). The Project is owned, operated, and maintained by NSPW. The purpose of the Project is to provide water for downstream power generation at NSPW's Saxon Falls (FERC No. 2610) and Superior Falls (FERC No. 2587) hydroelectric projects. To obtain a license for the Gile Flowage, NSPW must submit a final license application to FERC no later than August 18, 2023. As part of the licensing process, NSPW is conducting several environmental studies which will enable FERC to prepare an environmental report. The purpose of this survey is to collect information about recreational use and visitors' experiences at public recreation facilities around the Gile Flowage.

| Interview Location |
|---|
| <input type="checkbox"/> Gile Park |
| <input type="checkbox"/> Town of Pence Landing |
| <input checked="" type="checkbox"/> Sucker Hole Landing |
| <input type="checkbox"/> County Highway C Landing |
| <input type="checkbox"/> Island |

| | |
|------------------------|---------|
| Total Number in Group: | 1 |
| Home Zip Code: | 49911 |
| Interviewer: | Joshua |
| Date: | 6-27-22 |
| Time: | 5:15 pm |

RECREATION INTERVIEW QUESTIONS

1. Regarding the Gile Flowage area, do you consider yourself: (Please select only one)

- Regular visitor (3 or more times per year)
- Occasional visitor (1-2 times per year)
- Infrequent visitor (Less than 1 time per year)
- This is my first visit

2. When did you arrive on this trip to the Gile Flowage area?

Arrive Date: 6-27-22
 Arrive Time: 5:10 pm am/pm

3. When do you expect to leave the Gile Flowage area?

Departure Date: 6-27-22
 Departure Time: 10 pm am/pm

4. About how many miles did you travel to get to the Gile Flowage area?

7 miles

06/27/2022 0515PM

5. During the last 12 months (including this trip), which month(s) did you visit the Gile Flowage area?

(Check all that apply)

Jan Feb Mar Apr May Jun Jul Aug Sep Oct Nov Dec

All

6. Which of the following recreation areas did you visit for recreation during the past 12 months?

(Check all that apply)

- Gile Park
- Reservoir Island (identify island location on map)
- Town of Pence Landing
- Other (please list below)
- Sucker Hole Landing
- None of the above
- County Highway C Landing

7. Are you staying overnight in the Gile Flowage area (not including your own home) on this trip?

- Yes
- No

8. If you answered yes to 7, at what type of accommodations will you be staying?

(Please select only one)

- RV/Auto/Tent Campground
- Motel/Hotel
- Bed and Breakfast
- Vacation or Rental Home
- Other (please list below)

9. Which of the following best describes your group during this trip?

(Please select only one)

- Individual
- Adult group (over 21)
- Youth group (under 21)
- Family (with children)
- Mixed Group (various groups and ages)

10. On this trip to the Gile Flowage area, what activities have you or do you expect to participate in?

(Please select all that apply)

- | | | |
|--|---------------------------------------|--|
| <input type="checkbox"/> Bank fishing | <input type="checkbox"/> Picnicking | <input type="checkbox"/> Rafting/Tubing |
| <input checked="" type="checkbox"/> Boat fishing | <input type="checkbox"/> Swimming | <input type="checkbox"/> Wildlife viewing |
| <input type="checkbox"/> Pleasure boating | <input type="checkbox"/> Sight-seeing | <input type="checkbox"/> Other (please describe below) |
| <input type="checkbox"/> Personal watercraft | <input type="checkbox"/> Hunting | |

06/27/2022 6:15 PM

On any trip to the Gile Flowage in the last year, which of the following activities have you participated?
 (Please select all that apply)

| | | |
|--|---------------------------------------|--|
| <input type="checkbox"/> Bank fishing | <input type="checkbox"/> Picnicking | <input type="checkbox"/> Rafting/Tubing |
| <input checked="" type="checkbox"/> Boat fishing | <input type="checkbox"/> Swimming | <input type="checkbox"/> Wildlife viewing |
| <input type="checkbox"/> Pleasure boating | <input type="checkbox"/> Sight-seeing | <input type="checkbox"/> Other (please describe below) |
| <input type="checkbox"/> Personal watercraft | <input type="checkbox"/> Hunting | |

11. Of the activities you selected in 10 above, what is the primary activity you participated in or expect to participate in on *this* visit? (Please write answer below)

Primary activity Boat fishing

12. For the primary activity you participated in, please rate the following categories:

| Category | Totally Acceptable | Acceptable | Neutral | Unacceptable | Totally Unacceptable |
|--------------------|--------------------|------------|---------|--------------|----------------------|
| Safety | 5 | 4 | 3 | 2 | 1 |
| Enjoyment | 5 | 4 | 3 | 2 | 1 |
| Crowding | 5 | 4 | 3 | 2 | 1 |
| Overall Experience | 5 | 4 | 3 | 2 | 1 |
| Amenity Condition | 5 | 4 | 3 | 2 | 1 |

If you rated one of the categories above as "unacceptable" or "totally unacceptable", please indicate what could be done to improve the category to "acceptable." (Please write answer below)

13. Please rate all Gile Flowage area recreational activities you participated in today or in the past.

Rating scale is the same as used in 12 above:

- 5 - Totally Acceptable
- 4 - Acceptable
- 3 - Neutral
- 2 - Unacceptable
- 1 - Totally Unacceptable

| Recreation Activity | Gile Park | Town of Pence Landing | Sucker Hole Landing | Highway C Landing | Reservoir Islands |
|---------------------|-----------|-----------------------|---------------------|-------------------|-------------------|
| Bank fishing | | | | | |
| Boat fishing | 5 | 5 | 5 | 5 | |
| Pleasure boating | | | | | |

06/27/2022 05:15 PM

| | | | | | |
|---------------------|--|--|--|--|--|
| Personal watercraft | | | | | |
| Picnicking | | | | | |
| Swimming | | | | | |
| Sight-seeing | | | | | |
| Hunting | | | | | |
| Rafting/Tubing | | | | | |
| Wildlife viewing | | | | | |
| Other | | | | | |

14. Please indicate if low water levels were a problem for any of the following activities at the recreation area(s) you are visiting today:

Circle one number for each:

| Ability to: | No Problem | Small Problem | Neutral | Moderate Problem | Large Problem | No Opinion or N/A |
|--------------------------|------------|---------------|---------|------------------|---------------|-------------------------------------|
| Swim safely | 5 | 4 | 3 | 2 | 1 | <input checked="" type="checkbox"/> |
| Launch/take out boat | 5 | 4 | 3 | 2 | 1 | <input type="checkbox"/> |
| Boat safely | 5 | 4 | 3 | 2 | 1 | <input type="checkbox"/> |
| Use docks | 5 | 4 | 3 | 2 | 1 | <input type="checkbox"/> |
| Shoreline fish | 5 | 4 | 3 | 2 | 1 | <input checked="" type="checkbox"/> |
| Access shoreline | 5 | 4 | 3 | 2 | 1 | <input type="checkbox"/> |
| Shoreline scenic quality | 5 | 4 | 3 | 2 | 1 | <input type="checkbox"/> |
| Other (specify below) | 5 | 4 | 3 | 2 | 1 | <input type="checkbox"/> |

Other: _____

15. Please share any additional thoughts or comments you have regarding recreation on the Gile Flowage:

no comments

Thank you for completing the Recreation Survey!

ON-SITE/IN-PERSON RECREATION INTERVIEW

Northern States Power Company – Wisconsin (NSPW or Applicant), d/b/a Xcel Energy, is in the process of applying for an original license from the Federal Energy Regulatory Commission (FERC) to operate and maintain the existing Gile Flowage Storage Project (Gile Flowage or Project). The Project is owned, operated, and maintained by NSPW. The purpose of the Project is to provide water for downstream power generation at NSPW's Saxon Falls (FERC No. 2610) and Superior Falls (FERC No. 2587) hydroelectric projects. To obtain a license for the Gile Flowage, NSPW must submit a final license application to FERC no later than August 18, 2023. As part of the licensing process, NSPW is conducting several environmental studies which will enable FERC to prepare an environmental report. The purpose of this survey is to collect information about recreational use and visitors' experiences at public recreation facilities around the Gile Flowage.

| Interview Location |
|--|
| <input type="checkbox"/> Gile Park |
| <input type="checkbox"/> Town of Pence Landing |
| <input type="checkbox"/> Sucker Hole Landing |
| <input checked="" type="checkbox"/> County Highway C Landing |
| <input type="checkbox"/> Island |

| | |
|------------------------|-----------------|
| Total Number in Group: | 1 |
| Home Zip Code: | 54938 |
| Interviewer: | Joshua Arbackle |
| Date: | 7-2-22 |
| Time: | 9:20 AM |

RECREATION INTERVIEW QUESTIONS

1. Regarding the Gile Flowage area, do you consider yourself: (Please select only one)

- Regular visitor (3 or more times per year)
- Occasional visitor (1-2 times per year)
- Infrequent visitor (Less than 1 time per year)
- This is my first visit

2. When did you arrive on this trip to the Gile Flowage area?

Arrive Date: 7-2-22
 Arrive Time: 9 AM am/pm

3. When do you expect to leave the Gile Flowage area?

Departure Date: 7-2-22
 Departure Time: 1 PM am/pm

4. About how many miles did you travel to get to the Gile Flowage area?

2 miles

07/02/2022 0920 AM

5. During the last 12 months (including this trip), which month(s) did you visit the Gile Flowage area?
(Check all that apply)

Jan Feb Mar Apr May Jun Jul Aug Sep Oct Nov Dec

6. Which of the following recreation areas did you visit for recreation during the past 12 months?
(Check all that apply)

- Gile Park
- Reservoir Island (identify island location on map)
- Town of Pence Landing
- Other (please list below)
- Sucker Hole Landing
- None of the above
- County Highway C Landing

7. Are you staying overnight in the Gile Flowage area (not including your own home) on this trip?

Yes No

8. If you answered yes to 7, at what type of accommodations will you be staying?
(Please select only one)

- RV/Auto/Tent Campground
- Motel/Hotel
- Other (please list below)
- Bed and Breakfast
- Vacation or Rental Home

9. Which of the following best describes your group during this trip?
(Please select only one)

- Individual
- Adult group (over 21)
- Youth group (under 21)
- Family (with children)
- Mixed Group (various groups and ages)

10. On this trip to the Gile Flowage area, what activities have you or do you expect to participate in?
(Please select all that apply)

- | | | |
|--|---------------------------------------|--|
| <input type="checkbox"/> Bank fishing | <input type="checkbox"/> Picnicking | <input type="checkbox"/> Rafting/Tubing |
| <input checked="" type="checkbox"/> Boat fishing | <input type="checkbox"/> Swimming | <input type="checkbox"/> Wildlife viewing |
| <input type="checkbox"/> Pleasure boating | <input type="checkbox"/> Sight-seeing | <input type="checkbox"/> Other (please describe below) |
| <input type="checkbox"/> Personal watercraft | <input type="checkbox"/> Hunting | |

07/02/2022 09:20AM

On any trip to the Gile Flowage in the last year, which of the following activities have you participated?
 (Please select all that apply)

| | | |
|--|---------------------------------------|--|
| <input type="checkbox"/> Bank fishing | <input type="checkbox"/> Picnicking | <input type="checkbox"/> Rafting/Tubing |
| <input checked="" type="checkbox"/> Boat fishing | <input type="checkbox"/> Swimming | <input type="checkbox"/> Wildlife viewing |
| <input type="checkbox"/> Pleasure boating | <input type="checkbox"/> Sight-seeing | <input type="checkbox"/> Other (please describe below) |
| <input type="checkbox"/> Personal watercraft | <input type="checkbox"/> Hunting | |

11. Of the activities you selected in 10 above, what is the primary activity you participated in or expect to participate in on *this* visit? (Please write answer below)

Primary activity Boat fishing

12. For the primary activity you participated in, please rate the following categories:

| Category | Totally Acceptable | Acceptable | Neutral | Unacceptable | Totally Unacceptable |
|--------------------|--------------------|------------|---------|--------------|----------------------|
| Safety | 5 | 4 | 3 | 2 | 1 |
| Enjoyment | 5 | 4 | 3 | 2 | 1 |
| Crowding | 5 | 4 | 3 | 2 | 1 |
| Overall Experience | 5 | 4 | 3 | 2 | 1 |
| Amenity Condition | 5 | 4 | 3 | 2 | 1 |

If you rated one of the categories above as "unacceptable" or "totally unacceptable", please indicate what could be done to improve the category to "acceptable." (Please write answer below)

13. Please rate all Gile Flowage area recreational activities you participated in today or in the past.

Rating scale is the same as used in 12 above:

5 - Totally Acceptable

4 - Acceptable

3 - Neutral

2 - Unacceptable

1 - Totally Unacceptable

| Recreation Activity | Gile Park | Town of Pence Landing | Sucker Hole Landing | Highway C Landing | Reservoir Islands |
|---------------------|-----------|-----------------------|---------------------|-------------------|-------------------|
| Bank fishing | | | | | |
| Boat fishing | 3 | | | 3 | |
| Pleasure boating | | | | | |

07/02/2022 0920AM

| | | | | | |
|---------------------|--|--|--|--|--|
| Personal watercraft | | | | | |
| Picnicking | | | | | |
| Swimming | | | | | |
| Sight-seeing | | | | | |
| Hunting | | | | | |
| Rafting/Tubing | | | | | |
| Wildlife viewing | | | | | |
| Other | | | | | |

14. Please indicate if low water levels were a problem for any of the following activities at the recreation area(s) you are visiting today:

Circle one number for each:

| Ability to: | No Problem | Small Problem | Neutral | Moderate Problem | Large Problem | No Opinion or N/A |
|--------------------------|------------|---------------|---------|------------------|---------------|-------------------------------------|
| Swim safely | 5 | 4 | 3 | 2 | 1 | <input checked="" type="checkbox"/> |
| Launch/take out boat | 5 | 4 | 3 | 2 | ① | <input type="checkbox"/> |
| Boat safely | ⑤ | 4 | 3 | 2 | 1 | <input type="checkbox"/> |
| Use docks | 5 | ④ | 3 | 2 | 1 | <input type="checkbox"/> |
| Shoreline fish | 5 | 4 | 3 | 2 | 1 | <input checked="" type="checkbox"/> |
| Access shoreline | ⑤ | 4 | 3 | 2 | 1 | <input type="checkbox"/> |
| Shoreline scenic quality | ⑤ | 4 | 3 | 2 | 1 | <input type="checkbox"/> |
| Other (specify below) | 5 | 4 | 3 | 2 | 1 | <input checked="" type="checkbox"/> |

Other: _____

15. Please share any additional thoughts or comments you have regarding recreation on the Gile Flowage:

Closing the dykes make it impossible for the handicapped to fish the shore.

Thank you for completing the Recreation Survey!

ON-SITE/IN-PERSON RECREATION INTERVIEW

Northern States Power Company – Wisconsin (NSPW or Applicant), d/b/a Xcel Energy, is in the process of applying for an original license from the Federal Energy Regulatory Commission (FERC) to operate and maintain the existing Gile Flowage Storage Project (Gile Flowage or Project). The Project is owned, operated, and maintained by NSPW. The purpose of the Project is to provide water for downstream power generation at NSPW's Saxon Falls (FERC No. 2610) and Superior Falls (FERC No. 2587) hydroelectric projects. To obtain a license for the Gile Flowage, NSPW must submit a final license application to FERC no later than August 18, 2023. As part of the licensing process, NSPW is conducting several environmental studies which will enable FERC to prepare an environmental report. The purpose of this survey is to collect information about recreational use and visitors' experiences at public recreation facilities around the Gile Flowage.

| Interview Location |
|--|
| <input type="checkbox"/> Gile Park |
| <input type="checkbox"/> Town of Pence Landing |
| <input type="checkbox"/> Sucker Hole Landing |
| <input checked="" type="checkbox"/> County Highway C Landing |
| <input type="checkbox"/> Island |

| | |
|------------------------|-----------------|
| Total Number in Group: | 2 |
| Home Zip Code: | 54525 |
| Interviewer: | Joshua Arbackle |
| Date: | 7-2-22 |
| Time: | 10:50 |

RECREATION INTERVIEW QUESTIONS

1. Regarding the Gile Flowage area, do you consider yourself: (Please select only one)

- Regular visitor (3 or more times per year)
- Occasional visitor (1-2 times per year)
- Infrequent visitor (Less than 1 time per year)
- This is my first visit

2. When did you arrive on this trip to the Gile Flowage area?

Arrive Date: 7-2-22
 Arrive Time: 10:45 Am am/pm

3. When do you expect to leave the Gile Flowage area?

Departure Date: 7-2-22
 Departure Time: 11:15 Am am/pm

4. About how many miles did you travel to get to the Gile Flowage area?

5 miles

07/02/2022 1050

5. During the last 12 months (including this trip), which month(s) did you visit the Gile Flowage area?
(Check all that apply)

Jan Feb Mar Apr May Jun Jul Aug Sep Oct Nov Dec

ALL

6. Which of the following recreation areas did you visit for recreation during the past 12 months?
(Check all that apply)

- Gile Park
- Reservoir Island (identify island location on map)
- Town of Pence Landing
- Other (please list below)
- Sucker Hole Landing
- None of the above
- County Highway C Landing

7. Are you staying overnight in the Gile Flowage area (not including your own home) on this trip?

Yes No

8. If you answered yes to 7, at what type of accommodations will you be staying?
(Please select only one)

- RV/Auto/Tent Campground
- Motel/Hotel
- Other (please list below)
- Bed and Breakfast
- Vacation or Rental Home

9. Which of the following best describes your group during this trip?
(Please select only one)

- Individual
- Adult group (over 21)
- Youth group (under 21)
- Family (with children)
- Mixed Group (various groups and ages)

10. On this trip to the Gile Flowage area, what activities have you or do you expect to participate in?
(Please select all that apply)

- | | | |
|--|--|--|
| <input type="checkbox"/> Bank fishing | <input type="checkbox"/> Picnicking | <input type="checkbox"/> Rafting/Tubing |
| <input type="checkbox"/> Boat fishing | <input type="checkbox"/> Swimming | <input type="checkbox"/> Wildlife viewing |
| <input type="checkbox"/> Pleasure boating | <input checked="" type="checkbox"/> Sight-seeing | <input type="checkbox"/> Other (please describe below) |
| <input type="checkbox"/> Personal watercraft | <input type="checkbox"/> Hunting | |

07/02/2022 1050

On any trip to the Gile Flowage in the last year, which of the following activities have you participated?
 (Please select all that apply)

| | | |
|--|--|--|
| <input checked="" type="checkbox"/> Bank fishing | <input type="checkbox"/> Picnicking | <input type="checkbox"/> Rafting/Tubing |
| <input checked="" type="checkbox"/> Boat fishing | <input type="checkbox"/> Swimming | <input checked="" type="checkbox"/> Wildlife viewing |
| <input type="checkbox"/> Pleasure boating | <input checked="" type="checkbox"/> Sight-seeing | <input type="checkbox"/> Other (please describe below) |
| <input type="checkbox"/> Personal watercraft | <input checked="" type="checkbox"/> Hunting | |

11. Of the activities you selected in 10 above, what is the primary activity you participated in or expect to participate in on *this* visit? (Please write answer below)

Primary activity Boat Fishing

12. For the primary activity you participated in, please rate the following categories:

| Category | Totally Acceptable | Acceptable | Neutral | Unacceptable | Totally Unacceptable |
|--------------------|--------------------|------------|---------|--------------|----------------------|
| Safety | 5 | 4 | 3 | 2 | 1 |
| Enjoyment | 5 | 4 | 3 | 2 | 1 |
| Crowding | 5 | 4 | 3 | 2 | 1 |
| Overall Experience | 5 | 4 | 3 | 2 | 1 |
| Amenity Condition | 5 | 4 | 3 | 2 | 1 |

If you rated one of the categories above as "unacceptable" or "totally unacceptable", please indicate what could be done to improve the category to "acceptable." (Please write answer below)

13. Please rate all Gile Flowage area recreational activities you participated in today or in the past.

Rating scale is the same as used in 12 above:

- 5 - Totally Acceptable
- 4 - Acceptable
- 3 - Neutral
- 2 - Unacceptable
- 1 - Totally Unacceptable

| Recreation Activity | Gile Park | Town of Pence Landing | Sucker Hole Landing | Highway C Landing | Reservoir Islands |
|---------------------|-----------|-----------------------|---------------------|-------------------|-------------------|
| Bank fishing | X | | | | 2 |
| Boat fishing | 3 | 3 | 3 | 3 | |
| Pleasure boating | | | | | |

07/02/2022 1050

| | | | | | |
|---------------------|---|---|---|---|---|
| Personal watercraft | | | | | |
| Picnicking | | | | | |
| Swimming | | | | | |
| Sight-seeing | 4 | 4 | 4 | 4 | 4 |
| Hunting | X | 2 | 2 | X | X |
| Rafting/Tubing | | | | | |
| Wildlife viewing | 1 | 1 | 1 | 1 | 1 |
| Other | | | | | |

14. Please indicate if low water levels were a problem for any of the following activities at the recreation area(s) you are visiting today:

Circle one number for each:

| Ability to: | No Problem | Small Problem | Neutral | Moderate Problem | Large Problem | No Opinion or N/A |
|--------------------------|---------------------------------------|---------------|---------|------------------|---------------|-------------------------------------|
| Swim safely | 5 | 4 | 3 | 2 | 1 | <input checked="" type="checkbox"/> |
| Launch/take out boat | 5 | 4 | 3 | 2 | 1 | <input checked="" type="checkbox"/> |
| Boat safely | 5 | 4 | 3 | 2 | 1 | <input checked="" type="checkbox"/> |
| Use docks | 5 | 4 | 3 | 2 | 1 | <input checked="" type="checkbox"/> |
| Shoreline fish | 5 | 4 | 3 | 2 | 1 | <input checked="" type="checkbox"/> |
| Access shoreline | 5 | 4 | 3 | 2 | 1 | <input checked="" type="checkbox"/> |
| Shoreline scenic quality | <input checked="" type="checkbox"/> 5 | 4 | 3 | 2 | 1 | <input type="checkbox"/> |
| Other (specify below) | 5 | 4 | 3 | 2 | 1 | <input checked="" type="checkbox"/> |

Other: _____

15. Please share any additional thoughts or comments you have regarding recreation on the Gile Flowage:

Thank you for completing the Recreation Survey!

ON-SITE/IN-PERSON RECREATION INTERVIEW

Northern States Power Company – Wisconsin (NSPW or Applicant), d/b/a Xcel Energy, is in the process of applying for an original license from the Federal Energy Regulatory Commission (FERC) to operate and maintain the existing Gile Flowage Storage Project (Gile Flowage or Project). The Project is owned, operated, and maintained by NSPW. The purpose of the Project is to provide water for downstream power generation at NSPW's Saxon Falls (FERC No. 2610) and Superior Falls (FERC No. 2587) hydroelectric projects. To obtain a license for the Gile Flowage, NSPW must submit a final license application to FERC no later than August 18, 2023. As part of the licensing process, NSPW is conducting several environmental studies which will enable FERC to prepare an environmental report. The purpose of this survey is to collect information about recreational use and visitors' experiences at public recreation facilities around the Gile Flowage.

| Interview Location |
|---|
| <input checked="" type="checkbox"/> Gile Park |
| <input type="checkbox"/> Town of Pence Landing |
| <input type="checkbox"/> Sucker Hole Landing |
| <input type="checkbox"/> County Highway C Landing |
| <input type="checkbox"/> Island |

| | |
|------------------------|-----------------|
| Total Number in Group: | 9 |
| Home Zip Code: | 54550 |
| Interviewer: | Joshua Arbackle |
| Date: | 7-2-22 |
| Time: | 11:45 Am |

RECREATION INTERVIEW QUESTIONS

1. Regarding the Gile Flowage area, do you consider yourself: (Please select only one)

- Regular visitor (3 or more times per year)
- Occasional visitor (1-2 times per year)
- Infrequent visitor (Less than 1 time per year)
- This is my first visit

2. When did you arrive on this trip to the Gile Flowage area?

Arrive Date: 7-2-22

Arrive Time: 11 Am am/pm

3. When do you expect to leave the Gile Flowage area?

Departure Date: 7-2-22

Departure Time: 12:15 pm am/pm

4. About how many miles did you travel to get to the Gile Flowage area?

2 miles

07/02/2022 1145

5. During the last 12 months (including this trip), which month(s) did you visit the Gile Flowage area?
(Check all that apply)

Jan Feb Mar Apr May Jun Jul Aug Sep Oct Nov Dec

6. Which of the following recreation areas did you visit for recreation during the past 12 months?
(Check all that apply)

- Gile Park
- Reservoir Island (identify island location on map)
- Town of Pence Landing
- Other (please list below)
- Sucker Hole Landing
- None of the above
- County Highway C Landing

7. Are you staying overnight in the Gile Flowage area (not including your own home) on this trip?

Yes No

8. If you answered yes to 7, at what type of accommodations will you be staying?
(Please select only one)

- RV/Auto/Tent Campground
- Motel/Hotel
- Other (please list below)
- Bed and Breakfast
- Vacation or Rental Home

9. Which of the following best describes your group during this trip?
(Please select only one)

- Individual
- Adult group (over 21)
- Youth group (under 21)
- Family (with children)
- Mixed Group (various groups and ages)

10. On this trip to the Gile Flowage area, what activities have you or do you expect to participate in?
(Please select all that apply)

- | | | |
|--|--|--|
| <input checked="" type="checkbox"/> Bank fishing | <input checked="" type="checkbox"/> Picnicking | <input type="checkbox"/> Rafting/Tubing |
| <input checked="" type="checkbox"/> Boat fishing | <input checked="" type="checkbox"/> Swimming | <input type="checkbox"/> Wildlife viewing |
| <input type="checkbox"/> Pleasure boating | <input type="checkbox"/> Sight-seeing | <input type="checkbox"/> Other (please describe below) |
| <input type="checkbox"/> Personal watercraft | <input type="checkbox"/> Hunting | |

07/02/2022 1145

On any trip to the Gile Flowage in the last year, which of the following activities have you participated?
 (Please select all that apply)

| | | |
|--|--|--|
| <input checked="" type="checkbox"/> Bank fishing | <input checked="" type="checkbox"/> Picnicking | <input checked="" type="checkbox"/> Rafting/Tubing |
| <input checked="" type="checkbox"/> Boat fishing | <input checked="" type="checkbox"/> Swimming | <input type="checkbox"/> Wildlife viewing |
| <input type="checkbox"/> Pleasure boating | <input type="checkbox"/> Sight-seeing | <input type="checkbox"/> Other (please describe below) |
| <input type="checkbox"/> Personal watercraft | <input type="checkbox"/> Hunting | |

11. Of the activities you selected in 10 above, what is the primary activity you participated in or expect to participate in on *this* visit? (Please write answer below)

Primary activity Boat fishing

12. For the primary activity you participated in, please rate the following categories:

| Category | Totally Acceptable | Acceptable | Neutral | Unacceptable | Totally Unacceptable |
|--------------------|--------------------|------------|---------|--------------|----------------------|
| Safety | 5 | 4 | 3 | 2 | 1 |
| Enjoyment | 5 | 4 | 3 | 2 | 1 |
| Crowding | 5 | 4 | 3 | 2 | 1 |
| Overall Experience | 5 | 4 | 3 | 2 | 1 |
| Amenity Condition | 5 | 4 | 3 | 2 | 1 |

If you rated one of the categories above as "unacceptable" or "totally unacceptable", please indicate what could be done to improve the category to "acceptable." (Please write answer below)

Bath room never has Toilet paper

13. Please rate all Gile Flowage area recreational activities you participated in today or in the past.

Rating scale is the same as used in 12 above:

5 - Totally Acceptable

4 - Acceptable

3 - Neutral

2 - Unacceptable

1 - Totally Unacceptable

| Recreation Activity | Gile Park | Town of Pence Landing | Sucker Hole Landing | Highway C Landing | Reservoir Islands |
|---------------------|-----------|-----------------------|---------------------|-------------------|-------------------|
| Bank fishing | 5 | 5 | 5 | 5 | 5 |
| Boat fishing | 4 | 4 | 4 | 4 | X |
| Pleasure boating | | | | | |

07/02/2022 1145

| | | | | | |
|---------------------|---|---|---|---|---|
| Personal watercraft | 4 | X | X | 4 | X |
| Picnicking | 3 | | | | |
| Swimming | 3 | | | | |
| Sight-seeing | 4 | | | | |
| Hunting | | | | | |
| Rafting/Tubing | 5 | X | 5 | 5 | X |
| Wildlife viewing | 2 | X | X | 2 | 2 |
| Other | | | | | |

14. Please indicate if low water levels were a problem for any of the following activities at the recreation area(s) you are visiting today:

Circle one number for each:

| Ability to: | No Problem | Small Problem | Neutral | Moderate Problem | Large Problem | No Opinion or N/A |
|--------------------------|------------|---------------|---------|------------------|---------------|-------------------------------------|
| Swim safely | 5 | 4 | 3 | 2 | 1 | <input type="checkbox"/> |
| Launch/take out boat | 5 | 4 | 3 | 2 | 1 | <input checked="" type="checkbox"/> |
| Boat safely | 5 | 4 | 3 | 2 | 1 | <input type="checkbox"/> |
| Use docks | 5 | 4 | 3 | 2 | 1 | <input type="checkbox"/> |
| Shoreline fish | 5 | 4 | 3 | 2 | 1 | <input type="checkbox"/> |
| Access shoreline | 5 | 4 | 3 | 2 | 1 | <input type="checkbox"/> |
| Shoreline scenic quality | 5 | 4 | 3 | 2 | 1 | <input type="checkbox"/> |
| Other (specify below) | 5 | 4 | 3 | 2 | 1 | <input checked="" type="checkbox"/> |

Other: _____

15. Please share any additional thoughts or comments you have regarding recreation on the Gile Flowage:

Pop machine eats money at gile park
 Park needs teeter totter.

Thank you for completing the Recreation Survey!

ON-SITE/IN-PERSON RECREATION INTERVIEW

Northern States Power Company – Wisconsin (NSPW or Applicant), d/b/a Xcel Energy, is in the process of applying for an original license from the Federal Energy Regulatory Commission (FERC) to operate and maintain the existing Gile Flowage Storage Project (Gile Flowage or Project). The Project is owned, operated, and maintained by NSPW. The purpose of the Project is to provide water for downstream power generation at NSPW's Saxon Falls (FERC No. 2610) and Superior Falls (FERC No. 2587) hydroelectric projects. To obtain a license for the Gile Flowage, NSPW must submit a final license application to FERC no later than August 18, 2023. As part of the licensing process, NSPW is conducting several environmental studies which will enable FERC to prepare an environmental report. The purpose of this survey is to collect information about recreational use and visitors' experiences at public recreation facilities around the Gile Flowage.

| Interview Location |
|--|
| <input type="checkbox"/> Gile Park |
| <input type="checkbox"/> Town of Pence Landing |
| <input type="checkbox"/> Sucker Hole Landing |
| <input checked="" type="checkbox"/> County Highway C Landing |
| <input type="checkbox"/> Island |

| | |
|------------------------|-----------------|
| Total Number in Group: | 2 |
| Home Zip Code: | 54876 |
| Interviewer: | Joshua Akbuckle |
| Date: | 7-2-22 |
| Time: | 11:50 AM |

RECREATION INTERVIEW QUESTIONS

1. Regarding the Gile Flowage area, do you consider yourself: (Please select only one)

- Regular visitor (3 or more times per year)
- Occasional visitor (1-2 times per year)
- Infrequent visitor (Less than 1 time per year)
- This is my first visit

2. When did you arrive on this trip to the Gile Flowage area?

Arrive Date: 7-2-22
 Arrive Time: 10 AM am/pm

3. When do you expect to leave the Gile Flowage area?

Departure Date: 7-9-22
 Departure Time: 2 PM am/pm

4. About how many miles did you travel to get to the Gile Flowage area?

90 miles

07/02/2022 1150

5. During the last 12 months (including this trip), which month(s) did you visit the Gile Flowage area?
(Check all that apply)

Jan Feb Mar Apr May Jun Jul Aug Sep Oct Nov Dec

6. Which of the following recreation areas did you visit for recreation during the past 12 months?
(Check all that apply)

- Gile Park
- Reservoir Island (Identify island location on map) *Dam*
- Town of Pence Landing
- Other (please list below)
- Sucker Hole Landing
- None of the above
- County Highway C Landing

7. Are you staying overnight in the Gile Flowage area (not including your own home) on this trip?

Yes No

8. If you answered yes to 7, at what type of accommodations will you be staying?
(Please select only one)

- RV/Auto/Tent Campground
- Motel/Hotel
- Other (please list below)
- Bed and Breakfast
- Vacation or Rental Home

9. Which of the following best describes your group during this trip?
(Please select only one)

- Individual
- Adult group (over 21)
- Youth group (under 21)
- Family (with children)
- Mixed Group (various groups and ages)

10. On this trip to the Gile Flowage area, what activities have you or do you expect to participate in?
(Please select all that apply)

- | | | |
|--|---------------------------------------|--|
| <input type="checkbox"/> Bank fishing | <input type="checkbox"/> Picnicking | <input type="checkbox"/> Rafting/Tubing |
| <input checked="" type="checkbox"/> Boat fishing | <input type="checkbox"/> Swimming | <input type="checkbox"/> Wildlife viewing |
| <input type="checkbox"/> Pleasure boating | <input type="checkbox"/> Sight-seeing | <input type="checkbox"/> Other (please describe below) |
| <input type="checkbox"/> Personal watercraft | <input type="checkbox"/> Hunting | |

07/02/2022 1150

On any trip to the Gile Flowage in the last year, which of the following activities have you participated?
 (Please select all that apply)

| | | |
|--|---------------------------------------|--|
| <input type="checkbox"/> Bank fishing | <input type="checkbox"/> Picnicking | <input type="checkbox"/> Rafting/Tubing |
| <input checked="" type="checkbox"/> Boat fishing | <input type="checkbox"/> Swimming | <input type="checkbox"/> Wildlife viewing |
| <input type="checkbox"/> Pleasure boating | <input type="checkbox"/> Sight-seeing | <input type="checkbox"/> Other (please describe below) |
| <input type="checkbox"/> Personal watercraft | <input type="checkbox"/> Hunting | |

11. Of the activities you selected in 10 above, what is the primary activity you participated in or expect to participate in on *this* visit? (Please write answer below)

Primary activity Boat fishing

12. For the primary activity you participated in, please rate the following categories:

| Category | Totally Acceptable | Acceptable | Neutral | Unacceptable | Totally Unacceptable |
|--------------------|--------------------|------------|---------|--------------|----------------------|
| Safety | 5 | 4 | 3 | 2 | 1 |
| Enjoyment | 5 | 4 | 3 | 2 | 1 |
| Crowding | 5 | 4 | 3 | 2 | 1 |
| Overall Experience | 5 | 4 | 3 | 2 | 1 |
| Amenity Condition | 5 | 4 | 3 | 2 | 1 |

If you rated one of the categories above as "unacceptable" or "totally unacceptable", please indicate what could be done to improve the category to "acceptable." (Please write answer below)

13. Please rate all Gile Flowage area recreational activities you participated in today or in the past.

Rating scale is the same as used in 12 above:

- 5 - Totally Acceptable
- 4 - Acceptable
- 3 - Neutral
- 2 - Unacceptable
- 1 - Totally Unacceptable

| Recreation Activity | Gile Park | Town of Pence Landing | Sucker Hole Landing | Highway C Landing | Reservoir Islands |
|---------------------|-----------|-----------------------|---------------------|-------------------|-------------------|
| Bank fishing | | | | | |
| Boat fishing | 5 | | | | |
| Pleasure boating | | | | | |

07/02/2022 1150

| | | | | | |
|---------------------|--|--|--|--|--|
| Personal watercraft | | | | | |
| Picnicking | | | | | |
| Swimming | | | | | |
| Sight-seeing | | | | | |
| Hunting | | | | | |
| Rafting/Tubing | | | | | |
| Wildlife viewing | | | | | |
| Other | | | | | |

14. Please indicate if low water levels were a problem for any of the following activities at the recreation area(s) you are visiting today:

Circle one number for each:

| Ability to: | No Problem | Small Problem | Neutral | Moderate Problem | Large Problem | No Opinion or N/A |
|--------------------------|------------|---------------|---------|------------------|---------------|-------------------------------------|
| Swim safely | 5 | 4 | 3 | 2 | 1 | <input checked="" type="checkbox"/> |
| Launch/take out boat | 5 | 4 | 3 | 2 | 1 | <input type="checkbox"/> |
| Boat safely | 5 | 4 | 3 | 2 | 1 | <input type="checkbox"/> |
| Use docks | 5 | 4 | 3 | 2 | 1 | <input type="checkbox"/> |
| Shoreline fish | 5 | 4 | 3 | 2 | 1 | <input checked="" type="checkbox"/> |
| Access shoreline | 5 | 4 | 3 | 2 | 1 | <input type="checkbox"/> |
| Shoreline scenic quality | 5 | 4 | 3 | 2 | 1 | <input type="checkbox"/> |
| Other (specify below) | 5 | 4 | 3 | 2 | 1 | <input type="checkbox"/> |

Other: _____

15. Please share any additional thoughts or comments you have regarding recreation on the Gile Flowage:

dock is too shallow.

Thank you for completing the Recreation Survey!



ON-SITE/IN-PERSON RECREATION INTERVIEW

Northern States Power Company – Wisconsin (NSPW or Applicant), d/b/a Xcel Energy, is in the process of applying for an original license from the Federal Energy Regulatory Commission (FERC) to operate and maintain the existing Gile Flowage Storage Project (Gile Flowage or Project). The Project is owned, operated, and maintained by NSPW. The purpose of the Project is to provide water for downstream power generation at NSPW's Saxon Falls (FERC No. 2610) and Superior Falls (FERC No. 2587) hydroelectric projects. To obtain a license for the Gile Flowage, NSPW must submit a final license application to FERC no later than August 18, 2023. As part of the licensing process, NSPW is conducting several environmental studies which will enable FERC to prepare an environmental report. The purpose of this survey is to collect information about recreational use and visitors' experiences at public recreation facilities around the Gile Flowage.

| Interview Location |
|---|
| <input type="checkbox"/> Gile Park |
| <input type="checkbox"/> Town of Pence Landing |
| <input checked="" type="checkbox"/> Sucker Hole Landing |
| <input type="checkbox"/> County Highway C Landing |
| <input type="checkbox"/> Island |

| | |
|------------------------|-----------------|
| Total Number in Group: | 2 |
| Home Zip Code: | 53051 |
| Interviewer: | Joshua Arbuckle |
| Date: | 7-7-2022 |
| Time: | 8:18 Am |

RECREATION INTERVIEW QUESTIONS

1. Regarding the Gile Flowage area, do you consider yourself: (Please select only one)

- Regular visitor (3 or more times per year)
- Occasional visitor (1-2 times per year)
- Infrequent visitor (Less than 1 time per year)
- This is my first visit

2. When did you arrive on this trip to the Gile Flowage area?

Arrive Date: 7-6-2022
 Arrive Time: 3 pm am/pm

3. When do you expect to leave the Gile Flowage area?

Departure Date: ~~7-7-2022~~ 7-8-22
 Departure Time: 2 pm am/pm

4. About how many miles did you travel to get to the Gile Flowage area?

1 miles

07/07/2022

0818

5. During the last 12 months (including this trip), which month(s) did you visit the Gile Flowage area?

(Check all that apply)

Jan Feb Mar Apr May Jun Jul Aug Sep Oct Nov Dec

6. Which of the following recreation areas did you visit for recreation during the past 12 months?

(Check all that apply)

- | | |
|---|---|
| <input type="checkbox"/> Gile Park | <input type="checkbox"/> Reservoir Island (identify island location on map) |
| <input type="checkbox"/> Town of Pence Landing | <input type="checkbox"/> Other (please list below) |
| <input checked="" type="checkbox"/> Sucker Hole Landing | <input type="checkbox"/> None of the above |
| <input type="checkbox"/> County Highway C Landing | _____ |

7. Are you staying overnight in the Gile Flowage area (not including your own home) on this trip?

Yes No

8. If you answered yes to 7, at what type of accommodations will you be staying?

(Please select only one)

- | | |
|---|--|
| <input type="checkbox"/> RV/Auto/Tent Campground | <input type="checkbox"/> Other (please list below) |
| <input type="checkbox"/> Motel/Hotel | _____ |
| <input type="checkbox"/> Bed and Breakfast | _____ |
| <input checked="" type="checkbox"/> Vacation or Rental Home | _____ |

9. Which of the following best describes your group during this trip?

(Please select only one)

- Individual
 Adult group (over 21)
 Youth group (under 21)
 Family (with children)
 Mixed Group (various groups and ages)

10. On this trip to the Gile Flowage area, what activities have you or do you expect to participate in?

(Please select all that apply)

- | | | |
|--|---------------------------------------|--|
| <input type="checkbox"/> Bank fishing | <input type="checkbox"/> Picnicking | <input type="checkbox"/> Rafting/Tubing |
| <input checked="" type="checkbox"/> Boat fishing | <input type="checkbox"/> Swimming | <input type="checkbox"/> Wildlife viewing |
| <input type="checkbox"/> Pleasure boating | <input type="checkbox"/> Sight-seeing | <input type="checkbox"/> Other (please describe below) |
| <input type="checkbox"/> Personal watercraft | <input type="checkbox"/> Hunting | |

07/07/2022 0818

On any trip to the Gile Flowage in the last year, which of the following activities have you participated?
 (Please select all that apply)

| | | |
|--|---------------------------------------|--|
| <input type="checkbox"/> Bank fishing | <input type="checkbox"/> Picnicking | <input type="checkbox"/> Rafting/Tubing |
| <input checked="" type="checkbox"/> Boat fishing | <input type="checkbox"/> Swimming | <input type="checkbox"/> Wildlife viewing |
| <input type="checkbox"/> Pleasure boating | <input type="checkbox"/> Sight-seeing | <input type="checkbox"/> Other (please describe below) |
| <input type="checkbox"/> Personal watercraft | <input type="checkbox"/> Hunting | |

11. Of the activities you selected in 10 above, what is the primary activity you participated in or expect to participate in on *this* visit? (Please write answer below)

Primary activity Boat fishing

12. For the primary activity you participated in, please rate the following categories:

| Category | Totally Acceptable | Acceptable | Neutral | Unacceptable | Totally Unacceptable |
|--------------------|--------------------|------------|---------|--------------|----------------------|
| Safety | 5 | 4 | 3 | 2 | 1 |
| Enjoyment | 5 | 4 | 3 | 2 | 1 |
| Crowding | 5 | 4 | 3 | 2 | 1 |
| Overall Experience | 5 | 4 | 3 | 2 | 1 |
| Amenity Condition | 5 | 4 | 3 | 2 | 1 |

If you rated one of the categories above as "unacceptable" or "totally unacceptable", please indicate what could be done to improve the category to "acceptable." (Please write answer below)

13. Please rate all Gile Flowage area recreational activities you participated in today or in the past.

Rating scale is the same as used in 12 above:

5 - Totally Acceptable

4 - Acceptable

3 - Neutral

2 - Unacceptable

1 - Totally Unacceptable

| Recreation Activity | Gile Park | Town of Pence Landing | Sucker Hole Landing | Highway C Landing | Reservoir Islands |
|---------------------|-----------|-----------------------|---------------------|-------------------|-------------------|
| Bank fishing | | | | | |
| Boat fishing | 4 | | 4 | | |
| Pleasure boating | | | | | |

07/07/2022 0818

| | | | | | |
|---------------------|---|--|--|--|--|
| Personal watercraft | | | | | |
| Picnicking | | | | | |
| Swimming | 3 | | | | |
| Sight-seeing | | | | | |
| Hunting | | | | | |
| Rafting/Tubing | | | | | |
| Wildlife viewing | | | | | |
| Other | | | | | |

14. Please indicate if low water levels were a problem for any of the following activities at the recreation area(s) you are visiting today:

Circle one number for each:

| Ability to: | No Problem | Small Problem | Neutral | Moderate Problem | Large Problem | No Opinion or N/A |
|--------------------------|------------|---------------|---------|------------------|---------------|-------------------------------------|
| Swim safely | 5 | 4 | 3 | 2 | 1 | <input type="checkbox"/> |
| Launch/take out boat | 5 | 4 | 3 | 2 | 1 | <input type="checkbox"/> |
| Boat safely | 5 | 4 | 3 | 2 | 1 | <input type="checkbox"/> |
| Use docks | 5 | 4 | 3 | 2 | 1 | <input checked="" type="checkbox"/> |
| Shoreline fish | 5 | 4 | 3 | 2 | 1 | <input type="checkbox"/> |
| Access shoreline | 5 | 4 | 3 | 2 | 1 | <input type="checkbox"/> |
| Shoreline scenic quality | 5 | 4 | 3 | 2 | 1 | <input type="checkbox"/> |
| Other (specify below) | 5 | 4 | 3 | 2 | 1 | <input checked="" type="checkbox"/> |

Other: Water level make it hard when High

15. Please share any additional thoughts or comments you have regarding recreation on the Gile Flowage:

great Parks and Landings

Thank you for completing the Recreation Survey!

ON-SITE/IN-PERSON RECREATION INTERVIEW

Northern States Power Company – Wisconsin (NSPW or Applicant), d/b/a Xcel Energy, is in the process of applying for an original license from the Federal Energy Regulatory Commission (FERC) to operate and maintain the existing Gile Flowage Storage Project (Gile Flowage or Project). The Project is owned, operated, and maintained by NSPW. The purpose of the Project is to provide water for downstream power generation at NSPW's Saxon Falls (FERC No. 2610) and Superior Falls (FERC No. 2587) hydroelectric projects. To obtain a license for the Gile Flowage, NSPW must submit a final license application to FERC no later than August 18, 2023. As part of the licensing process, NSPW is conducting several environmental studies which will enable FERC to prepare an environmental report. The purpose of this survey is to collect information about recreational use and visitors' experiences at public recreation facilities around the Gile Flowage.

| Interview Location |
|--|
| <input type="checkbox"/> Gile Park |
| <input type="checkbox"/> Town of Pence Landing |
| <input type="checkbox"/> Sucker Hole Landing |
| <input checked="" type="checkbox"/> County Highway C Landing |
| <input type="checkbox"/> Island |

| | |
|------------------------|-----------------|
| Total Number in Group: | 1 |
| Home Zip Code: | 49938 |
| Interviewer: | Joshua Arbuckle |
| Date: | 7-7-22 |
| Time: | 11:52 Am |

RECREATION INTERVIEW QUESTIONS

1. Regarding the Gile Flowage area, do you consider yourself: (Please select only one)

- Regular visitor (3 or more times per year)
- Occasional visitor (1-2 times per year)
- Infrequent visitor (Less than 1 time per year)
- This is my first visit

2. When did you arrive on this trip to the Gile Flowage area?

Arrive Date: 7-7-22
 Arrive Time: 8 Am am/pm

3. When do you expect to leave the Gile Flowage area?

Departure Date: 7-7-22
 Departure Time: 6 pm am/pm

4. About how many miles did you travel to get to the Gile Flowage area?

3 miles

07/07/2022 1152

5. During the last 12 months (including this trip), which month(s) did you visit the Gile Flowage area?

(Check all that apply)

- Jan Feb Mar Apr May Jun Jul Aug Sep Oct Nov Dec

6. Which of the following recreation areas did you visit for recreation during the past 12 months?

(Check all that apply)

- | | |
|--|---|
| <input checked="" type="checkbox"/> Gile Park | <input type="checkbox"/> Reservoir Island (identify island location on map) |
| <input type="checkbox"/> Town of Pence Landing | <input type="checkbox"/> Other (please list below) |
| <input type="checkbox"/> Sucker Hole Landing | <input type="checkbox"/> None of the above |
| <input checked="" type="checkbox"/> County Highway C Landing | _____ |

7. Are you staying overnight in the Gile Flowage area (not including your own home) on this trip?

- Yes No

8. If you answered yes to 7, at what type of accommodations will you be staying?

(Please select only one)

- | | |
|--|--|
| <input type="checkbox"/> RV/Auto/Tent Campground | <input type="checkbox"/> Other (please list below) |
| <input type="checkbox"/> Motel/Hotel | _____ |
| <input type="checkbox"/> Bed and Breakfast | _____ |
| <input type="checkbox"/> Vacation or Rental Home | |

9. Which of the following best describes your group during this trip?

(Please select only one)

- Individual
- Adult group (over 21)
- Youth group (under 21)
- Family (with children)
- Mixed Group (various groups and ages)

10. On this trip to the Gile Flowage area, what activities have you or do you expect to participate in?

(Please select all that apply)

- | | | |
|--|---------------------------------------|--|
| <input type="checkbox"/> Bank fishing | <input type="checkbox"/> Picnicking | <input type="checkbox"/> Rafting/Tubing |
| <input checked="" type="checkbox"/> Boat fishing | <input type="checkbox"/> Swimming | <input type="checkbox"/> Wildlife viewing |
| <input type="checkbox"/> Pleasure boating | <input type="checkbox"/> Sight-seeing | <input type="checkbox"/> Other (please describe below) |
| <input type="checkbox"/> Personal watercraft | <input type="checkbox"/> Hunting | |



07/07/2022 1152

On any trip to the Gile Flowage in the last year, which of the following activities have you participated?
 (Please select all that apply)

| | | |
|--|---------------------------------------|--|
| <input type="checkbox"/> Bank fishing | <input type="checkbox"/> Picnicking | <input type="checkbox"/> Rafting/Tubing |
| <input checked="" type="checkbox"/> Boat fishing | <input type="checkbox"/> Swimming | <input type="checkbox"/> Wildlife viewing |
| <input type="checkbox"/> Pleasure boating | <input type="checkbox"/> Sight-seeing | <input type="checkbox"/> Other (please describe below) |
| <input type="checkbox"/> Personal watercraft | <input type="checkbox"/> Hunting | |

11. Of the activities you selected in 10 above, what is the primary activity you participated in or expect to participate in on *this* visit? (Please write answer below)

Primary activity Boat fishing

12. For the primary activity you participated in, please rate the following categories:

| Category | Totally Acceptable | Acceptable | Neutral | Unacceptable | Totally Unacceptable |
|--------------------|--------------------|------------|---------|--------------|----------------------|
| Safety | 5 | 4 | 3 | 2 | 1 |
| Enjoyment | 5 | 4 | 3 | 2 | 1 |
| Crowding | 5 | 4 | 3 | 2 | 1 |
| Overall Experience | 5 | 4 | 3 | 2 | 1 |
| Amenity Condition | 5 | 4 | 3 | 2 | 1 |

If you rated one of the categories above as "unacceptable" or "totally unacceptable", please indicate what could be done to improve the category to "acceptable." (Please write answer below)

13. Please rate all Gile Flowage area recreational activities you participated in today or in the past.

Rating scale is the same as used in 12 above:

- 5 - Totally Acceptable
- 4 - Acceptable
- 3 - Neutral
- 2 - Unacceptable
- 1 - Totally Unacceptable

| Recreation Activity | Gile Park | Town of Pence Landing | Sucker Hole Landing | Highway C Landing | Reservoir Islands |
|---------------------|-----------|-----------------------|---------------------|-------------------|-------------------|
| Bank fishing | | | | | |
| Boat fishing | 5 | | | 5 | |
| Pleasure boating | | | | | |

07/07/2022 1152

| | | | | | |
|---------------------|--|--|--|--|--|
| Personal watercraft | | | | | |
| Picnicking | | | | | |
| Swimming | | | | | |
| Sight-seeing | | | | | |
| Hunting | | | | | |
| Rafting/Tubing | | | | | |
| Wildlife viewing | | | | | |
| Other | | | | | |

14. Please indicate if low water levels were a problem for any of the following activities at the recreation area(s) you are visiting today:

Circle one number for each:

| Ability to: | No Problem | Small Problem | Neutral | Moderate Problem | Large Problem | No Opinion or N/A |
|--------------------------|------------|---------------|---------|------------------|---------------|-------------------------------------|
| Swim safely | 5 | 4 | 3 | 2 | 1 | <input checked="" type="checkbox"/> |
| Launch/take out boat | 5 | 4 | 3 | 2 | 1 | <input type="checkbox"/> |
| Boat safely | 5 | 4 | 3 | 2 | 1 | <input type="checkbox"/> |
| Use docks | 5 | 4 | 3 | 2 | 1 | <input type="checkbox"/> |
| Shoreline fish | 5 | 4 | 3 | 2 | 1 | <input checked="" type="checkbox"/> |
| Access shoreline | 5 | 4 | 3 | 2 | 1 | <input type="checkbox"/> |
| Shoreline scenic quality | 5 | 4 | 3 | 2 | 1 | <input type="checkbox"/> |
| Other (specify below) | 5 | 4 | 3 | 2 | 1 | <input type="checkbox"/> |

Other: _____

15. Please share any additional thoughts or comments you have regarding recreation on the Gile Flowage:

(This section contains a large handwritten 'X' over the response lines.)

Thank you for completing the Recreation Survey!

ON-SITE/IN-PERSON RECREATION INTERVIEW

Northern States Power Company – Wisconsin (NSPW or Applicant), d/b/a Xcel Energy, is in the process of applying for an original license from the Federal Energy Regulatory Commission (FERC) to operate and maintain the existing Gile Flowage Storage Project (Gile Flowage or Project). The Project is owned, operated, and maintained by NSPW. The purpose of the Project is to provide water for downstream power generation at NSPW's Saxon Falls (FERC No. 2610) and Superior Falls (FERC No. 2587) hydroelectric projects. To obtain a license for the Gile Flowage, NSPW must submit a final license application to FERC no later than August 18, 2023. As part of the licensing process, NSPW is conducting several environmental studies which will enable FERC to prepare an environmental report. The purpose of this survey is to collect information about recreational use and visitors' experiences at public recreation facilities around the Gile Flowage.

| Interview Location |
|---|
| <input type="checkbox"/> Gile Park |
| <input checked="" type="checkbox"/> Town of Pence Landing |
| <input type="checkbox"/> Sucker Hole Landing |
| <input type="checkbox"/> County Highway C Landing |
| <input type="checkbox"/> Island |

| | |
|------------------------|-----------|
| Total Number in Group: | 2 |
| Home Zip Code: | 49938 |
| Interviewer: | M Renik |
| Date: | 7/23/2022 |
| Time: | 1200 |

RECREATION INTERVIEW QUESTIONS

1. Regarding the Gile Flowage area, do you consider yourself: (Please select only one)

- Regular visitor (3 or more times per year)
- Occasional visitor (1-2 times per year)
- Infrequent visitor (Less than 1 time per year)
- This is my first visit

2. When did you arrive on this trip to the Gile Flowage area?

Arrive Date: 7/23/2022
 Arrive Time: 10:00 am/pm

3. When do you expect to leave the Gile Flowage area?

Departure Date: 7/23/2022
 Departure Time: 1200 am/pm

4. About how many miles did you travel to get to the Gile Flowage area?

~8 miles

07/23/2022

1200

5. During the last 12 months (including this trip), which month(s) did you visit the Gile Flowage area?
(Check all that apply)

Jan Feb Mar Apr May Jun Jul Aug Sep Oct Nov Dec

6. Which of the following recreation areas did you visit for recreation during the past 12 months?
(Check all that apply)

- | | |
|--|---|
| <input checked="" type="checkbox"/> Gile Park | <input type="checkbox"/> Reservoir Island (identify island location on map) |
| <input checked="" type="checkbox"/> Town of Pence Landing | <input type="checkbox"/> Other (please list below) |
| <input type="checkbox"/> Sucker Hole Landing | <input type="checkbox"/> None of the above |
| <input checked="" type="checkbox"/> County Highway C Landing | _____ |

7. Are you staying overnight in the Gile Flowage area (not including your own home) on this trip?

Yes No

8. If you answered yes to 7, at what type of accommodations will you be staying?
(Please select only one)

- | | |
|--|--|
| <input type="checkbox"/> RV/Auto/Tent Campground | <input type="checkbox"/> Other (please list below) |
| <input type="checkbox"/> Motel/Hotel | _____ |
| <input type="checkbox"/> Bed and Breakfast | _____ |
| <input type="checkbox"/> Vacation or Rental Home | _____ |

9. Which of the following best describes your group during this trip?
(Please select only one)

- Individual
 Adult group (over 21)
 Youth group (under 21)
 Family (with children)
 Mixed Group (various groups and ages)

10. On this trip to the Gile Flowage area, what activities have you or do you expect to participate in?
(Please select all that apply)

- | | | |
|--|---------------------------------------|--|
| <input type="checkbox"/> Bank fishing | <input type="checkbox"/> Picnicking | <input type="checkbox"/> Rafting/Tubing |
| <input type="checkbox"/> Boat fishing | <input type="checkbox"/> Swimming | <input type="checkbox"/> Wildlife viewing |
| <input checked="" type="checkbox"/> Pleasure boating | <input type="checkbox"/> Sight-seeing | <input type="checkbox"/> Other (please describe below) |
| <input type="checkbox"/> Personal watercraft | <input type="checkbox"/> Hunting | |

07/23/2022

1200

On any trip to the Gile Flowage in the last year, which of the following activities have you participated?
 (Please select all that apply)

| | | |
|--|---------------------------------------|--|
| <input type="checkbox"/> Bank fishing | <input type="checkbox"/> Picnicking | <input type="checkbox"/> Rafting/Tubing |
| <input type="checkbox"/> Boat fishing | <input type="checkbox"/> Swimming | <input type="checkbox"/> Wildlife viewing |
| <input checked="" type="checkbox"/> Pleasure boating | <input type="checkbox"/> Sight-seeing | <input type="checkbox"/> Other (please describe below) |
| <input type="checkbox"/> Personal watercraft | <input type="checkbox"/> Hunting | |

11. Of the activities you selected in 10 above, what is the primary activity you participated in or expect to participate in on *this* visit? (Please write answer below)

Primary activity Kayaking

12. For the primary activity you participated in, please rate the following categories:

| Category | Totally Acceptable | Acceptable | Neutral | Unacceptable | Totally Unacceptable |
|--------------------|--------------------|------------|---------|--------------|----------------------|
| Safety | 5 | 4 | 3 | 2 | 1 |
| Enjoyment | 5 | 4 | 3 | 2 | 1 |
| Crowding | 5 | 4 | 3 | 2 | 1 |
| Overall Experience | 5 | 4 | 3 | 2 | 1 |
| Amenity Condition | 5 | 4 | 3 | 2 | 1 |

If you rated one of the categories above as "unacceptable" or "totally unacceptable", please indicate what could be done to improve the category to "acceptable." (Please write answer below)

13. Please rate all Gile Flowage area recreational activities you participated in today or in the past.

Rating scale is the same as used in 12 above:

- 5 - Totally Acceptable
- 4 - Acceptable
- 3 - Neutral
- 2 - Unacceptable
- 1 - Totally Unacceptable

| Recreation Activity | Gile Park | Town of Pence Landing | Sucker Hole Landing | Highway C Landing | Reservoir Islands |
|---------------------|-----------|-----------------------|---------------------|-------------------|-------------------|
| Bank fishing | | | | | |
| Boat fishing | | | | | |
| Pleasure boating | 5 | 5 | | 5 | |

07/23/2022

1200

| | | | | | |
|---------------------|--|--|--|--|--|
| Personal watercraft | | | | | |
| Picnicking | | | | | |
| Swimming | | | | | |
| Sight-seeing | | | | | |
| Hunting | | | | | |
| Rafting/Tubing | | | | | |
| Wildlife viewing | | | | | |
| Other | | | | | |

14. Please indicate if low water levels were a problem for any of the following activities at the recreation area(s) you are visiting today:

Circle one number for each:

| Ability to: | No Problem | Small Problem | Neutral | Moderate Problem | Large Problem | No Opinion or N/A |
|--------------------------|------------|---------------|---------|------------------|---------------|--------------------------|
| Swim safely | 5 | 4 | 3 | 2 | 1 | <input type="checkbox"/> |
| Launch/take out boat | 5 | 4 | 3 | 2 | 1 | <input type="checkbox"/> |
| Boat safely | 5 | 4 | 3 | 2 | 1 | <input type="checkbox"/> |
| Use docks | 5 | 4 | 3 | 2 | 1 | <input type="checkbox"/> |
| Shoreline fish | 5 | 4 | 3 | 2 | 1 | <input type="checkbox"/> |
| Access shoreline | 5 | 4 | 3 | 2 | 1 | <input type="checkbox"/> |
| Shoreline scenic quality | 5 | 4 | 3 | 2 | 1 | <input type="checkbox"/> |
| Other (specify below) | 5 | 4 | 3 | 2 | 1 | <input type="checkbox"/> |

Other: _____

15. Please share any additional thoughts or comments you have regarding recreation on the Gile Flowage:

Had been to all ramps except Sucker Hole. Unsure how to get to

Thank you for completing the Recreation Survey!

ON-SITE/IN-PERSON RECREATION INTERVIEW

Northern States Power Company – Wisconsin (NSPW or Applicant), d/b/a Xcel Energy, is in the process of applying for an original license from the Federal Energy Regulatory Commission (FERC) to operate and maintain the existing Gile Flowage Storage Project (Gile Flowage or Project). The Project is owned, operated, and maintained by NSPW. The purpose of the Project is to provide water for downstream power generation at NSPW's Saxon Falls (FERC No. 2610) and Superior Falls (FERC No. 2587) hydroelectric projects. To obtain a license for the Gile Flowage, NSPW must submit a final license application to FERC no later than August 18, 2023. As part of the licensing process, NSPW is conducting several environmental studies which will enable FERC to prepare an environmental report. The purpose of this survey is to collect information about recreational use and visitors' experiences at public recreation facilities around the Gile Flowage.

| Interview Location |
|---|
| <input type="checkbox"/> Gile Park |
| <input checked="" type="checkbox"/> Town of Pence Landing |
| <input type="checkbox"/> Sucker Hole Landing |
| <input type="checkbox"/> County Highway C Landing |
| <input type="checkbox"/> Island |

| | |
|------------------------|-----------|
| Total Number in Group: | 2 |
| Home Zip Code: | 49938 |
| Interviewer: | m Renik |
| Date: | 7/23/2022 |
| Time: | 1215 |

RECREATION INTERVIEW QUESTIONS

1. Regarding the Gile Flowage area, do you consider yourself: (Please select only one)

- Regular visitor (3 or more times per year)
- Occasional visitor (1-2 times per year)
- Infrequent visitor (Less than 1 time per year)
- This is my first visit

2. When did you arrive on this trip to the Gile Flowage area?

Arrive Date: 7/23/2022

Arrive Time: 1208 am/pm

3. When do you expect to leave the Gile Flowage area?

Departure Date: 7/23/2022

Departure Time: ~ 1-2 hrs am/pm

4. About how many miles did you travel to get to the Gile Flowage area?

~ 8 miles

07/23/2022

1215

5. During the last 12 months (including this trip), which month(s) did you visit the Gile Flowage area?

(Check all that apply)

Jan Feb Mar Apr May Jun Jul Aug Sep Oct Nov Dec

6. Which of the following recreation areas did you visit for recreation during the past 12 months?

(Check all that apply)

- | | |
|--|---|
| <input checked="" type="checkbox"/> Gile Park | <input type="checkbox"/> Reservoir Island (identify island location on map) |
| <input checked="" type="checkbox"/> Town of Pence Landing | <input type="checkbox"/> Other (please list below) |
| <input type="checkbox"/> Sucker Hole Landing | <input type="checkbox"/> None of the above |
| <input checked="" type="checkbox"/> County Highway C Landing | _____ |

7. Are you staying overnight in the Gile Flowage area (not including your own home) on this trip?

Yes No

8. If you answered yes to 7, at what type of accommodations will you be staying?

(Please select only one)

- | | |
|--|--|
| <input type="checkbox"/> RV/Auto/Tent Campground | <input type="checkbox"/> Other (please list below) |
| <input type="checkbox"/> Motel/Hotel | _____ |
| <input type="checkbox"/> Bed and Breakfast | _____ |
| <input type="checkbox"/> Vacation or Rental Home | _____ |

9. Which of the following best describes your group during this trip?

(Please select only one)

- Individual
 Adult group (over 21)
 Youth group (under 21)
 Family (with children)
 Mixed Group (various groups and ages)

10. On this trip to the Gile Flowage area, what activities have you or do you expect to participate in?

(Please select all that apply)

- | | | |
|--|---------------------------------------|--|
| <input checked="" type="checkbox"/> Bank fishing | <input type="checkbox"/> Picnicking | <input type="checkbox"/> Rafting/Tubing |
| <input type="checkbox"/> Boat fishing | <input type="checkbox"/> Swimming | <input type="checkbox"/> Wildlife viewing |
| <input type="checkbox"/> Pleasure boating | <input type="checkbox"/> Sight-seeing | <input type="checkbox"/> Other (please describe below) |
| <input type="checkbox"/> Personal watercraft | <input type="checkbox"/> Hunting | |

On any trip to the Gile Flowage in the last year, which of the following activities have you participated?
 (Please select all that apply)

| | | |
|---|--|--|
| <input checked="" type="checkbox"/> Bank fishing | <input checked="" type="checkbox"/> Picnicking | <input type="checkbox"/> Rafting/Tubing |
| <input checked="" type="checkbox"/> Boat fishing | <input checked="" type="checkbox"/> Swimming | <input type="checkbox"/> Wildlife viewing |
| <input checked="" type="checkbox"/> Pleasure boating | <input type="checkbox"/> Sight-seeing | <input type="checkbox"/> Other (please describe below) |
| <input checked="" type="checkbox"/> Personal watercraft | <input type="checkbox"/> Hunting | |

11. Of the activities you selected in 10 above, what is the primary activity you participated in or expect to participate in on *this* visit? (Please write answer below)

Primary activity Bank fishing

12. For the primary activity you participated in, please rate the following categories:

| Category | Totally Acceptable | Acceptable | Neutral | Unacceptable | Totally Unacceptable |
|--------------------|--------------------|------------|---------|--------------|----------------------|
| Safety | 5 | 4 | 3 | 2 | 1 |
| Enjoyment | 5 | 4 | 3 | 2 | 1 |
| Crowding | 5 | 4 | 3 | 2 | 1 |
| Overall Experience | 5 | 4 | 3 | 2 | 1 |
| Amenity Condition | 5 | 4 | 3 | 2 | 1 |

If you rated one of the categories above as "unacceptable" or "totally unacceptable", please indicate what could be done to improve the category to "acceptable." (Please write answer below)

13. Please rate all Gile Flowage area recreational activities you participated in today or in the past.

Rating scale is the same as used in 12 above:

- 5 - Totally Acceptable
- 4 - Acceptable
- 3 - Neutral
- 2 - Unacceptable
- 1 - Totally Unacceptable

| Recreation Activity | Gile Park | Town of Pence Landing | Sucker Hole Landing | Highway C Landing | Reservoir Islands |
|---------------------|-----------|-----------------------|---------------------|-------------------|-------------------|
| Bank fishing | 5 | 5 | | 5 | |
| Boat fishing | 5 | | | | |
| Pleasure boating | 5 | | | | |

07/23/2022

1215

| | | | | | |
|---------------------|---|--|--|--|--|
| Personal watercraft | | | | | |
| Picnicking | 5 | | | | |
| Swimming | 5 | | | | |
| Sight-seeing | | | | | |
| Hunting | | | | | |
| Rafting/Tubing | | | | | |
| Wildlife viewing | | | | | |
| Other | | | | | |

14. Please indicate if low water levels were a problem for any of the following activities at the recreation area(s) you are visiting today:

Circle one number for each:

| Ability to: | No Problem | Small Problem | Neutral | Moderate Problem | Large Problem | No Opinion or N/A |
|--------------------------|------------|---------------|---------|------------------|---------------|--------------------------|
| Swim safely | 5 | 4 | 3 | 2 | 1 | <input type="checkbox"/> |
| Launch/take out boat | 5 | 4 | 3 | 2 | 1 | <input type="checkbox"/> |
| Boat safely | 5 | 4 | 3 | 2 | 1 | <input type="checkbox"/> |
| Use docks | 5 | 4 | 3 | 2 | 1 | <input type="checkbox"/> |
| Shoreline fish | 5 | 4 | 3 | 2 | 1 | <input type="checkbox"/> |
| Access shoreline | 5 | 4 | 3 | 2 | 1 | <input type="checkbox"/> |
| Shoreline scenic quality | 5 | 4 | 3 | 2 | 1 | <input type="checkbox"/> |
| Other (specify below) | 5 | 4 | 3 | 2 | 1 | <input type="checkbox"/> |

Other: _____

15. Please share any additional thoughts or comments you have regarding recreation on the Gile Flowage:

Mentioned associates whom own boat rental facility, low water had/has impacted his ability/willingness to rent out his boats.
 has utilized islands as picnicking for lunch while out boating.
 During interview, caught a rock bass.

Thank you for completing the Recreation Survey!

ON-SITE/IN-PERSON RECREATION INTERVIEW

Northern States Power Company – Wisconsin (NSPW or Applicant), d/b/a Xcel Energy, is in the process of applying for an original license from the Federal Energy Regulatory Commission (FERC) to operate and maintain the existing Gile Flowage Storage Project (Gile Flowage or Project). The Project is owned, operated, and maintained by NSPW. The purpose of the Project is to provide water for downstream power generation at NSPW's Saxon Falls (FERC No. 2610) and Superior Falls (FERC No. 2587) hydroelectric projects. To obtain a license for the Gile Flowage, NSPW must submit a final license application to FERC no later than August 18, 2023. As part of the licensing process, NSPW is conducting several environmental studies which will enable FERC to prepare an environmental report. The purpose of this survey is to collect information about recreational use and visitors' experiences at public recreation facilities around the Gile Flowage.

| Interview Location |
|---|
| <input type="checkbox"/> Gile Park |
| <input checked="" type="checkbox"/> Town of Pence Landing |
| <input type="checkbox"/> Sucker Hole Landing |
| <input type="checkbox"/> County Highway C Landing |
| <input type="checkbox"/> Island |

| | |
|------------------------|-------------|
| Total Number in Group: | 5 |
| Home Zip Code: | 76166 54550 |
| Interviewer: | m Renik |
| Date: | 7/23/2022 |
| Time: | 1248 |

RECREATION INTERVIEW QUESTIONS

1. Regarding the Gile Flowage area, do you consider yourself: (Please select only one)

- Regular visitor (3 or more times per year)
- Occasional visitor (1-2 times per year)
- Infrequent visitor (Less than 1 time per year)
- This is my first visit

2. When did you arrive on this trip to the Gile Flowage area?

Arrive Date: 7/23/2022

Arrive Time: 1100 am/pm

3. When do you expect to leave the Gile Flowage area?

Departure Date: 7/23/2022

Departure Time: 2-3-4 hrs am/pm

4. About how many miles did you travel to get to the Gile Flowage area?

2-3 miles

07/23/2022

1248

5. During the last 12 months (including this trip), which month(s) did you visit the Gile Flowage area?
(Check all that apply)

All Jan Feb Mar Apr May Jun Jul Aug Sep Oct Nov Dec

6. Which of the following recreation areas did you visit for recreation during the past 12 months?
(Check all that apply)

- Gile Park
- Town of Pence Landing
- Sucker Hole Landing
- County Highway C Landing
- Reservoir Island (identify island location on map)
- Other (please list below)
- None of the above

7. Are you staying overnight in the Gile Flowage area (not including your own home) on this trip?

Yes No

8. If you answered yes to 7, at what type of accommodations will you be staying?
(Please select only one)

- RV/Auto/Tent Campground
- Motel/Hotel
- Bed and Breakfast
- Vacation or Rental Home
- Other (please list below)

9. Which of the following best describes your group during this trip?
(Please select only one)

- Individual
- Adult group (over 21)
- Youth group (under 21)
- Family (with children)
- Mixed Group (various groups and ages)

10. On this trip to the Gile Flowage area, what activities have you or do you expect to participate in?
(Please select all that apply)

- | | | |
|--|---------------------------------------|--|
| <input type="checkbox"/> Bank fishing | <input type="checkbox"/> Picnicking | <input type="checkbox"/> Rafting/Tubing |
| <input checked="" type="checkbox"/> Boat fishing | <input type="checkbox"/> Swimming | <input type="checkbox"/> Wildlife viewing |
| <input type="checkbox"/> Pleasure boating | <input type="checkbox"/> Sight-seeing | <input type="checkbox"/> Other (please describe below) |
| <input type="checkbox"/> Personal watercraft | <input type="checkbox"/> Hunting | |

07/23/2022

1248

On any trip to the Gile Flowage in the last year, which of the following activities have you participated?
 (Please select all that apply)

| | | |
|--|--|--|
| <input checked="" type="checkbox"/> Bank fishing | <input checked="" type="checkbox"/> Picnicking | <input type="checkbox"/> Rafting/Tubing |
| <input checked="" type="checkbox"/> Boat fishing | <input checked="" type="checkbox"/> Swimming | <input type="checkbox"/> Wildlife viewing |
| <input checked="" type="checkbox"/> Pleasure boating | <input type="checkbox"/> Sight-seeing | <input type="checkbox"/> Other (please describe below) |
| <input type="checkbox"/> Personal watercraft | <input type="checkbox"/> Hunting | |

11. Of the activities you selected in 10 above, what is the primary activity you participated in or expect to participate in on *this* visit? (Please write answer below)

Primary activity Boat fishing

12. For the primary activity you participated in, please rate the following categories:

| Category | Totally Acceptable | Acceptable | Neutral | Unacceptable | Totally Unacceptable |
|--------------------|--------------------|------------|---------|--------------|----------------------|
| Safety | 5 | 4 | 3 | 2 | 1 |
| Enjoyment | 5 | 4 | 3 | 2 | 1 |
| Crowding | 5 | 4 | 3 | 2 | 1 |
| Overall Experience | 5 | 4 | 3 | 2 | 1 |
| Amenity Condition | 5 | 4 | 3 | 2 | 1 |

If you rated one of the categories above as "unacceptable" or "totally unacceptable", please indicate what could be done to improve the category to "acceptable." (Please write answer below)

13. Please rate all Gile Flowage area recreational activities you participated in today or in the past.

Rating scale is the same as used in 12 above:

- 5 - Totally Acceptable
- 4 - Acceptable
- 3 - Neutral
- 2 - Unacceptable
- 1 - Totally Unacceptable

| Recreation Activity | Gile Park | Town of Pence Landing | Sucker Hole Landing | Highway C Landing | Reservoir Islands |
|---------------------|-----------|-----------------------|---------------------|-------------------|-------------------|
| Bank fishing | 5 | | | | |
| Boat fishing | 5 | | | | |
| Pleasure boating | 5 | | | | |

07/23/2022

1240

| | | | | | |
|---------------------|---|--|--|--|--|
| Personal watercraft | | | | | |
| Picnicking | 5 | | | | |
| Swimming | | | | | |
| Sight-seeing | | | | | |
| Hunting | | | | | |
| Rafting/Tubing | | | | | |
| Wildlife viewing | | | | | |
| Other | | | | | |

14. Please indicate if low water levels were a problem for any of the following activities at the recreation area(s) you are visiting today:

Circle one number for each:

| Ability to: | No Problem | Small Problem | Neutral | Moderate Problem | Large Problem | No Opinion or N/A |
|--------------------------|------------|---------------|---------|------------------|---------------|--------------------------|
| Swim safely | 5 | 4 | 3 | 2 | 1 | <input type="checkbox"/> |
| Launch/take out boat | 5 | 4 | 3 | 2 | 1 | <input type="checkbox"/> |
| Boat safely | 5 | 4 | 3 | 2 | 1 | <input type="checkbox"/> |
| Use docks | 5 | 4 | 3 | 2 | 1 | <input type="checkbox"/> |
| Shoreline fish | 5 | 4 | 3 | 2 | 1 | <input type="checkbox"/> |
| Access shoreline | 5 | 4 | 3 | 2 | 1 | <input type="checkbox"/> |
| Shoreline scenic quality | 5 | 4 | 3 | 2 | 1 | <input type="checkbox"/> |
| Other (specify below) | 5 | 4 | 3 | 2 | 1 | <input type="checkbox"/> |

Other: _____

15. Please share any additional thoughts or comments you have regarding recreation on the Gile Flowage:

Low water impacts fishing experiences, launching boats, needing to be more cognizant of stumps, rocks, sandbars while driving around the flowage. Said this is his favorite in the area for recreating.

Thank you for completing the Recreation Survey!

ON-SITE/IN-PERSON RECREATION INTERVIEW

Northern States Power Company – Wisconsin (NSPW or Applicant), d/b/a Xcel Energy, is in the process of applying for an original license from the Federal Energy Regulatory Commission (FERC) to operate and maintain the existing Gile Flowage Storage Project (Gile Flowage or Project). The Project is owned, operated, and maintained by NSPW. The purpose of the Project is to provide water for downstream power generation at NSPW's Saxon Falls (FERC No. 2610) and Superior Falls (FERC No. 2587) hydroelectric projects. To obtain a license for the Gile Flowage, NSPW must submit a final license application to FERC no later than August 18, 2023. As part of the licensing process, NSPW is conducting several environmental studies which will enable FERC to prepare an environmental report. The purpose of this survey is to collect information about recreational use and visitors' experiences at public recreation facilities around the Gile Flowage.

| Interview Location |
|--|
| <input type="checkbox"/> Gile Park |
| <input type="checkbox"/> Town of Pence Landing |
| <input type="checkbox"/> Sucker Hole Landing |
| <input checked="" type="checkbox"/> County Highway C Landing |
| <input type="checkbox"/> Island |

| | |
|------------------------|-----------|
| Total Number in Group: | 3 |
| Home Zip Code: | 53959 |
| Interviewer: | m lenik |
| Date: | 7/23/2022 |
| Time: | 1355 |

RECREATION INTERVIEW QUESTIONS

1. Regarding the Gile Flowage area, do you consider yourself: (Please select only one)

- Regular visitor (3 or more times per year)
- Occasional visitor (1-2 times per year)
- Infrequent visitor (Less than 1 time per year)
- This is my first visit

2. When did you arrive on this trip to the Gile Flowage area?

Arrive Date: 7/23/2022

Arrive Time: 6:30 am/pm

3. When do you expect to leave the Gile Flowage area?

Departure Date: 7/23/2022

Departure Time: 1355 am/pm

4. About how many miles did you travel to get to the Gile Flowage area?

_____ miles

07/23/2022

1355

5. During the last 12 months (including this trip), which month(s) did you visit the Gile Flowage area?

(Check all that apply)

Jan Feb Mar Apr May Jun Jul Aug Sep Oct Nov Dec

6. Which of the following recreation areas did you visit for recreation during the past 12 months?

(Check all that apply)

- Gile Park
- Reservoir Island (identify island location on map)
- Town of Pence Landing
- Other (please list below)
- Sucker Hole Landing
- None of the above
- County Highway C Landing _____

7. Are you staying overnight in the Gile Flowage area (not including your own home) on this trip?

Yes No

8. If you answered yes to 7, at what type of accommodations will you be staying?

(Please select only one)

- RV/Auto/Tent Campground
- Motel/Hotel
- Other (please list below)
- Bed and Breakfast _____
- Vacation or Rental Home _____

9. Which of the following best describes your group during this trip?

(Please select only one)

- Individual
- Adult group (over 21)
- Youth group (under 21)
- Family (with children)
- Mixed Group (various groups and ages)

10. On this trip to the Gile Flowage area, what activities have you or do you expect to participate in?

(Please select all that apply)

- | | | |
|--|---------------------------------------|--|
| <input type="checkbox"/> Bank fishing | <input type="checkbox"/> Picnicking | <input type="checkbox"/> Rafting/Tubing |
| <input checked="" type="checkbox"/> Boat fishing | <input type="checkbox"/> Swimming | <input type="checkbox"/> Wildlife viewing |
| <input type="checkbox"/> Pleasure boating | <input type="checkbox"/> Sight-seeing | <input type="checkbox"/> Other (please describe below) |
| <input type="checkbox"/> Personal watercraft | <input type="checkbox"/> Hunting | |

On any trip to the Gile Flowage in the last year, which of the following activities have you participated?
 (Please select all that apply)

| | | |
|--|---------------------------------------|--|
| <input type="checkbox"/> Bank fishing | <input type="checkbox"/> Picnicking | <input type="checkbox"/> Rafting/Tubing |
| <input checked="" type="checkbox"/> Boat fishing | <input type="checkbox"/> Swimming | <input type="checkbox"/> Wildlife viewing |
| <input type="checkbox"/> Pleasure boating | <input type="checkbox"/> Sight-seeing | <input type="checkbox"/> Other (please describe below) |
| <input type="checkbox"/> Personal watercraft | <input type="checkbox"/> Hunting | |

11. Of the activities you selected in 10 above, what is the primary activity you participated in or expect to participate in on *this* visit? (Please write answer below)

Primary activity Boat Fishing

12. For the primary activity you participated in, please rate the following categories:

| Category | Totally Acceptable | Acceptable | Neutral | Unacceptable | Totally Unacceptable |
|--------------------|--------------------|------------|---------|--------------|----------------------|
| Safety | 5 | 4 | 3 | 2 | 1 |
| Enjoyment | 5 | 4 | 3 | 2 | 1 |
| Crowding | 5 | 4 | 3 | 2 | 1 |
| Overall Experience | 5 | 4 | 3 | 2 | 1 |
| Amenity Condition | 5 | 4 | 3 | 2 | 1 |

If you rated one of the categories above as "unacceptable" or "totally unacceptable", please indicate what could be done to improve the category to "acceptable." (Please write answer below)

13. Please rate all Gile Flowage area recreational activities you participated in today or in the past.

Rating scale is the same as used in 12 above:

- 5 - Totally Acceptable
- 4 - Acceptable
- 3 - Neutral
- 2 - Unacceptable
- 1 - Totally Unacceptable

| Recreation Activity | Gile Park | Town of Pence Landing | Sucker Hole Landing | Highway C Landing | Reservoir Islands |
|---------------------|-----------|-----------------------|---------------------|-------------------|-------------------|
| Bank fishing | | | | | |
| Boat fishing | | | | 4 | |
| Pleasure boating | | | | | |

| | | | | | |
|---------------------|--|--|--|--|--|
| Personal watercraft | | | | | |
| Picnicking | | | | | |
| Swimming | | | | | |
| Sight-seeing | | | | | |
| Hunting | | | | | |
| Rafting/Tubing | | | | | |
| Wildlife viewing | | | | | |
| Other | | | | | |

14. Please indicate if low water levels were a problem for any of the following activities at the recreation area(s) you are visiting today:

Circle one number for each:

| Ability to: | No Problem | Small Problem | Neutral | Moderate Problem | Large Problem | No Opinion or N/A |
|--------------------------|------------|---------------|---------|------------------|---------------|-------------------------------------|
| Swim safely | 5 | 4 | 3 | 2 | 1 | <input checked="" type="checkbox"/> |
| Launch/take out boat | 5 | 4 | 3 | 2 | 1 | <input type="checkbox"/> |
| Boat safely | 5 | 4 | 3 | 2 | 1 | <input type="checkbox"/> |
| Use docks | 5 | 4 | 3 | 2 | 1 | <input type="checkbox"/> |
| Shoreline fish | 5 | 4 | 3 | 2 | 1 | <input checked="" type="checkbox"/> |
| Access shoreline | 5 | 4 | 3 | 2 | 1 | <input checked="" type="checkbox"/> |
| Shoreline scenic quality | 5 | 4 | 3 | 2 | 1 | <input checked="" type="checkbox"/> |
| Other (specify below) | 5 | 4 | 3 | 2 | 1 | <input type="checkbox"/> |

Other: _____

15. Please share any additional thoughts or comments you have regarding recreation on the Gile Flowage:

Only out 3-4 Times per year. Only use County Rd C to launch.
 Mentioned that they feel the ramp needs to be fixed. Large rock
 off the ramp should be removed/relocated. wider newer launch ramp would
 greatly improve boat launch.

Thank you for completing the Recreation Survey!



ON-SITE/IN-PERSON RECREATION INTERVIEW

Northern States Power Company – Wisconsin (NSPW or Applicant), d/b/a Xcel Energy, is in the process of applying for an original license from the Federal Energy Regulatory Commission (FERC) to operate and maintain the existing Gile Flowage Storage Project (Gile Flowage or Project). The Project is owned, operated, and maintained by NSPW. The purpose of the Project is to provide water for downstream power generation at NSPW's Saxon Falls (FERC No. 2610) and Superior Falls (FERC No. 2587) hydroelectric projects. To obtain a license for the Gile Flowage, NSPW must submit a final license application to FERC no later than August 18, 2023. As part of the licensing process, NSPW is conducting several environmental studies which will enable FERC to prepare an environmental report. The purpose of this survey is to collect information about recreational use and visitors' experiences at public recreation facilities around the Gile Flowage.

| |
|--|
| Interview Location |
| <input type="checkbox"/> Gile Park |
| <input type="checkbox"/> Town of Pence Landing |
| <input type="checkbox"/> Sucker Hole Landing |
| <input checked="" type="checkbox"/> County Highway C Landing |
| <input type="checkbox"/> Island |

| | |
|-------------------------------|-----------|
| Total Number in Group: | 2 |
| Home Zip Code: | 54534 |
| Interviewer: | m Renik |
| Date: | 7/23/2022 |
| Time: | 1418 |

RECREATION INTERVIEW QUESTIONS

1. Regarding the Gile Flowage area, do you consider yourself: (Please select only one)

- Regular visitor (3 or more times per year)
- Occasional visitor (1-2 times per year)
- Infrequent visitor (Less than 1 time per year)
- This is my first visit

2. When did you arrive on this trip to the Gile Flowage area?

Arrive Date: 7/23/2022

Arrive Time: 1030 am/pm

3. When do you expect to leave the Gile Flowage area?

Departure Date: 7/23/2022

Departure Time: 1414 am/pm

4. About how many miles did you travel to get to the Gile Flowage area?

_____ miles

07/23/2022

14/18

5. During the last 12 months (including this trip), which month(s) did you visit the Gile Flowage area?

(Check all that apply)

Jan Feb Mar Apr May Jun Jul Aug Sep Oct Nov Dec

6. Which of the following recreation areas did you visit for recreation during the past 12 months?

(Check all that apply)

- Gile Park
- Reservoir Island (Identify island location on map)
- Town of Pence Landing
- Other (please list below)
- Sucker Hole Landing
- None of the above
- County Highway C Landing

7. Are you staying overnight in the Gile Flowage area (not including your own home) on this trip?

Yes No

8. If you answered yes to 7, at what type of accommodations will you be staying?

(Please select only one)

- RV/Auto/Tent Campground
- Motel/Hotel
- Other (please list below)
- Bed and Breakfast
- Vacation or Rental Home

9. Which of the following best describes your group during this trip?

(Please select only one)

- Individual
- Adult group (over 21)
- Youth group (under 21)
- Family (with children) *Father & son*
- Mixed Group (various groups and ages)

10. On this trip to the Gile Flowage area, what activities have you or do you expect to participate in?

(Please select all that apply)

- | | | |
|--|---------------------------------------|--|
| <input type="checkbox"/> Bank fishing | <input type="checkbox"/> Picnicking | <input type="checkbox"/> Rafting/Tubing |
| <input checked="" type="checkbox"/> Boat fishing | <input type="checkbox"/> Swimming | <input type="checkbox"/> Wildlife viewing |
| <input type="checkbox"/> Pleasure boating | <input type="checkbox"/> Sight-seeing | <input type="checkbox"/> Other (please describe below) |
| <input type="checkbox"/> Personal watercraft | <input type="checkbox"/> Hunting | |

07/23/2022

1418

On any trip to the Gile Flowage in the last year, which of the following activities have you participated?
 (Please select all that apply)

| | | |
|--|---------------------------------------|---|
| <input checked="" type="checkbox"/> Bank fishing | <input type="checkbox"/> Picnicking | <input type="checkbox"/> Rafting/Tubing |
| <input checked="" type="checkbox"/> Boat fishing | <input type="checkbox"/> Swimming | <input type="checkbox"/> Wildlife viewing |
| <input type="checkbox"/> Pleasure boating | <input type="checkbox"/> Sight-seeing | <input checked="" type="checkbox"/> Other (please describe below) |
| <input type="checkbox"/> Personal watercraft | <input type="checkbox"/> Hunting | ↳ ICE Fishing |

11. Of the activities you selected in 10 above, what is the primary activity you participated in or expect to participate in on *this* visit? (Please write answer below)

Primary activity Boat Fishing

12. For the primary activity you participated in, please rate the following categories:

| Category | Totally Acceptable | Acceptable | Neutral | Unacceptable | Totally Unacceptable |
|--------------------|--------------------|------------|---------|--------------|----------------------|
| Safety | 5 | 4 | 3 | 2 | 1 |
| Enjoyment | 5 | 4 | 3 | 2 | 1 |
| Crowding | 5 | 4 | 3 | 2 | 1 |
| Overall Experience | 5 | 4 | 3 | 2 | 1 |
| Amenity Condition | 5 | 4 | 3 | 2 | 1 |

If you rated one of the categories above as "unacceptable" or "totally unacceptable", please indicate what could be done to improve the category to "acceptable." (Please write answer below)

13. Please rate all Gile Flowage area recreational activities you participated in today or in the past.

Rating scale is the same as used in 12 above:

- 5 - Totally Acceptable
- 4 - Acceptable
- 3 - Neutral
- 2 - Unacceptable
- 1 - Totally Unacceptable

| Recreation Activity | Gile Park | Town of Pence Landing | Sucker Hole Landing | Highway C Landing | Reservoir Islands |
|---------------------|-----------|-----------------------|---------------------|-------------------|-------------------|
| Bank fishing | | | | 5 | |
| Boat fishing | | | | 5 | |
| Pleasure boating | | | | | |

07/23/2022

1418

| | | | | | |
|---------------------|--|--|--|--|--|
| Personal watercraft | | | | | |
| Picnicking | | | | | |
| Swimming | | | | | |
| Sight-seeing | | | | | |
| Hunting | | | | | |
| Rafting/Tubing | | | | | |
| Wildlife viewing | | | | | |
| Other | | | | | |

14. Please indicate if low water levels were a problem for any of the following activities at the recreation area(s) you are visiting today:

Circle one number for each:

| Ability to: | No Problem | Small Problem | Neutral | Moderate Problem | Large Problem | No Opinion or N/A |
|--------------------------|------------|---------------|---------|------------------|---------------|--------------------------|
| Swim safely | 5 | 4 | 3 | 2 | 1 | <input type="checkbox"/> |
| Launch/take out boat | 5 | 4 | 3 | 2 | 1 | <input type="checkbox"/> |
| Boat safely | 5 | 4 | 3 | 2 | 1 | <input type="checkbox"/> |
| Use docks | 5 | 4 | 3 | 2 | 1 | <input type="checkbox"/> |
| Shoreline fish | 5 | 4 | 3 | 2 | 1 | <input type="checkbox"/> |
| Access shoreline | 5 | 4 | 3 | 2 | 1 | <input type="checkbox"/> |
| Shoreline scenic quality | 5 | 4 | 3 | 2 | 1 | <input type="checkbox"/> |
| Other (specify below) | 5 | 4 | 3 | 2 | 1 | <input type="checkbox"/> |

Other: _____

15. Please share any additional thoughts or comments you have regarding recreation on the Gile Flowage:

mentioned that the ramp could be moved/adjusted as water levels fluctuate. Said looked like someone may have hit the dock since they were here last.

Thank you for completing the Recreation Survey!

ON-SITE/IN-PERSON RECREATION INTERVIEW

Northern States Power Company – Wisconsin (NSPW or Applicant), d/b/a Xcel Energy, is in the process of applying for an original license from the Federal Energy Regulatory Commission (FERC) to operate and maintain the existing Gile Flowage Storage Project (Gile Flowage or Project). The Project is owned, operated, and maintained by NSPW. The purpose of the Project is to provide water for downstream power generation at NSPW's Saxon Falls (FERC No. 2610) and Superior Falls (FERC No. 2587) hydroelectric projects. To obtain a license for the Gile Flowage, NSPW must submit a final license application to FERC no later than August 18, 2023. As part of the licensing process, NSPW is conducting several environmental studies which will enable FERC to prepare an environmental report. The purpose of this survey is to collect information about recreational use and visitors' experiences at public recreation facilities around the Gile Flowage.

| Interview Location |
|--|
| <input type="checkbox"/> Gile Park |
| <input type="checkbox"/> Town of Pence Landing |
| <input type="checkbox"/> Sucker Hole Landing |
| <input checked="" type="checkbox"/> County Highway C Landing |
| <input type="checkbox"/> Island |

| | |
|------------------------|-----------|
| Total Number in Group: | 2 |
| Home Zip Code: | 49938 |
| Interviewer: | m Renik |
| Date: | 7/23/2022 |
| Time: | 1512 |

RECREATION INTERVIEW QUESTIONS

1. Regarding the Gile Flowage area, do you consider yourself: (Please select only one)

- Regular visitor (3 or more times per year)
- Occasional visitor (1-2 times per year)
- Infrequent visitor (Less than 1 time per year)
- This is my first visit

2. When did you arrive on this trip to the Gile Flowage area?

Arrive Date: 7/23/2022
 Arrive Time: 1300 am/pm

3. When do you expect to leave the Gile Flowage area?

Departure Date: 7/23/2022
 Departure Time: 1508 am/pm

4. About how many miles did you travel to get to the Gile Flowage area?

4 miles

07/23/2022

1512

5. During the last 12 months (including this trip), which month(s) did you visit the Gile Flowage area?

(Check all that apply)

Jan Feb Mar Apr May Jun Jul Aug Sep Oct Nov Dec

6. Which of the following recreation areas did you visit for recreation during the past 12 months?

(Check all that apply)

- Gile Park
- Reservoir Island (identify island location on map)
- Town of Pence Landing
- Other (please list below)
- Sucker Hole Landing
- None of the above
- County Highway C Landing _____

7. Are you staying overnight in the Gile Flowage area (not including your own home) on this trip?

Yes No

8. If you answered yes to 7, at what type of accommodations will you be staying?

(Please select only one)

- RV/Auto/Tent Campground
- Motel/Hotel
- Other (please list below)
- Bed and Breakfast _____
- Vacation or Rental Home _____

9. Which of the following best describes your group during this trip?

(Please select only one)

- Individual
- Adult group (over 21)
- Youth group (under 21)
- Family (with children)
- Mixed Group (various groups and ages)

10. On this trip to the Gile Flowage area, what activities have you or do you expect to participate in?

(Please select all that apply)

- | | | |
|--|---------------------------------------|--|
| <input type="checkbox"/> Bank fishing | <input type="checkbox"/> Picnicking | <input type="checkbox"/> Rafting/Tubing |
| <input checked="" type="checkbox"/> Boat fishing | <input type="checkbox"/> Swimming | <input type="checkbox"/> Wildlife viewing |
| <input checked="" type="checkbox"/> Pleasure boating | <input type="checkbox"/> Sight-seeing | <input type="checkbox"/> Other (please describe below) |
| <input type="checkbox"/> Personal watercraft | <input type="checkbox"/> Hunting | |

07/23/2022 1512

On any trip to the Gile Flowage in the last year, which of the following activities have you participated?
 (Please select all that apply)

| | | |
|--|---------------------------------------|--|
| <input type="checkbox"/> Bank fishing | <input type="checkbox"/> Picnicking | <input type="checkbox"/> Rafting/Tubing |
| <input checked="" type="checkbox"/> Boat fishing | <input type="checkbox"/> Swimming | <input type="checkbox"/> Wildlife viewing |
| <input checked="" type="checkbox"/> Pleasure boating | <input type="checkbox"/> Sight-seeing | <input type="checkbox"/> Other (please describe below) |
| <input type="checkbox"/> Personal watercraft | <input type="checkbox"/> Hunting | |

11. Of the activities you selected in 10 above, what is the primary activity you participated in or expect to participate in on *this* visit? (Please write answer below)

Primary activity Pleasure Boating / some fishing

12. For the primary activity you participated in, please rate the following categories:

| Category | Totally Acceptable | Acceptable | Neutral | Unacceptable | Totally Unacceptable |
|--------------------|--------------------|------------|---------|--------------|----------------------|
| Safety | 5 | 4 | 3 | 2 | 1 |
| Enjoyment | 5 | 4 | 3 | 2 | 1 |
| Crowding | 5 | 4 | 3 | 2 | 1 |
| Overall Experience | 5 | 4 | 3 | 2 | 1 |
| Amenity Condition | 5 | 4 | 3 | 2 | 1 |

If you rated one of the categories above as "unacceptable" or "totally unacceptable", please indicate what could be done to improve the category to "acceptable." (Please write answer below)

Boat ramp needs work as well as new dock. additional comments in ? 15

13. Please rate all Gile Flowage area recreational activities you participated in today or in the past.

Rating scale is the same as used in 12 above:

- 5 - Totally Acceptable
- 4 - Acceptable
- 3 - Neutral
- 2 - Unacceptable
- 1 - Totally Unacceptable

| Recreation Activity | Gile Park | Town of Pence Landing | Sucker Hole Landing | Highway C Landing | Reservoir Islands |
|---------------------|-----------|-----------------------|---------------------|-------------------|-------------------|
| Bank fishing | | | | | |
| Boat fishing | | | | 5 | |
| Pleasure boating | | | | 5 | |

07/23/2022

1512

| | | | | | |
|---------------------|--|--|--|--|--|
| Personal watercraft | | | | | |
| Picnicking | | | | | |
| Swimming | | | | | |
| Sight-seeing | | | | | |
| Hunting | | | | | |
| Rafting/Tubing | | | | | |
| Wildlife viewing | | | | | |
| Other | | | | | |

14. Please indicate if low water levels were a problem for any of the following activities at the recreation area(s) you are visiting today:

Circle one number for each:

| Ability to: | No Problem | Small Problem | Neutral | Moderate Problem | Large Problem | No Opinion or N/A |
|--------------------------|------------|---------------|---------|------------------|---------------|--------------------------|
| Swim safely | 5 | 4 | 3 | 2 | 1 | <input type="checkbox"/> |
| Launch/take out boat | 5 | 4 | 3 | 2 | 1 | <input type="checkbox"/> |
| Boat safely | 5 | 4 | 3 | 2 | 1 | <input type="checkbox"/> |
| Use docks | 5 | 4 | 3 | 2 | 1 | <input type="checkbox"/> |
| Shoreline fish | 5 | 4 | 3 | 2 | 1 | <input type="checkbox"/> |
| Access shoreline | 5 | 4 | 3 | 2 | 1 | <input type="checkbox"/> |
| Shoreline scenic quality | 5 | 4 | 3 | 2 | 1 | <input type="checkbox"/> |
| Other (specify below) | 5 | 4 | 3 | 2 | 1 | <input type="checkbox"/> |

Other: _____

15. Please share any additional thoughts or comments you have regarding recreation on the Gile Flowage:

Dock ^{Ramp} condition is an issue mainly for Lg Boats. Told me they saw a woman w/ a pontoon struggling to launch her boat.
 Think new, wider ramps would be beneficial for this launch.

Thank you for completing the Recreation Survey!

ON-SITE/IN-PERSON RECREATION INTERVIEW

Northern States Power Company – Wisconsin (NSPW or Applicant), d/b/a Xcel Energy, is in the process of applying for an original license from the Federal Energy Regulatory Commission (FERC) to operate and maintain the existing Gile Flowage Storage Project (Gile Flowage or Project). The Project is owned, operated, and maintained by NSPW. The purpose of the Project is to provide water for downstream power generation at NSPW's Saxon Falls (FERC No. 2610) and Superior Falls (FERC No. 2587) hydroelectric projects. To obtain a license for the Gile Flowage, NSPW must submit a final license application to FERC no later than August 18, 2023. As part of the licensing process, NSPW is conducting several environmental studies which will enable FERC to prepare an environmental report. The purpose of this survey is to collect information about recreational use and visitors' experiences at public recreation facilities around the Gile Flowage.

| Interview Location |
|---|
| <input checked="" type="checkbox"/> Gile Park |
| <input type="checkbox"/> Town of Pence Landing |
| <input type="checkbox"/> Sucker Hole Landing |
| <input type="checkbox"/> County Highway C Landing |
| <input type="checkbox"/> Island |

| | |
|------------------------|-----------|
| Total Number in Group: | 4 |
| Home Zip Code: | 49938 |
| Interviewer: | m Renik |
| Date: | 7/23/2022 |
| Time: | 1615 |

RECREATION INTERVIEW QUESTIONS

1. Regarding the Gile Flowage area, do you consider yourself: (Please select only one)

- Regular visitor (3 or more times per year)
- Occasional visitor (1-2 times per year)
- Infrequent visitor (Less than 1 time per year)
- This is my first visit

2. When did you arrive on this trip to the Gile Flowage area?

Arrive Date: 7/23/2022

Arrive Time: 1400 am/pm

3. When do you expect to leave the Gile Flowage area?

Departure Date: 7/23/2022

Departure Time: 1610 am/pm

4. About how many miles did you travel to get to the Gile Flowage area?

_____ miles

07/23/2022

1615

5. During the last 12 months (including this trip), which month(s) did you visit the Gile Flowage area?

(Check all that apply)

Jan Feb Mar Apr May Jun Jul Aug Sep Oct Nov Dec

6. Which of the following recreation areas did you visit for recreation during the past 12 months?

(Check all that apply)

- Gile Park
- Town of Pence Landing
- Sucker Hole Landing
- County Highway C Landing
- Reservoir Island (identify island location on map)
- Other (please list below)
- None of the above

7. Are you staying overnight in the Gile Flowage area (not including your own home) on this trip?

Yes No

8. If you answered yes to 7, at what type of accommodations will you be staying?

(Please select only one)

- RV/Auto/Tent Campground
- Motel/Hotel
- Bed and Breakfast
- Vacation or Rental Home
- Other (please list below)

9. Which of the following best describes your group during this trip?

(Please select only one)

- Individual
- Adult group (over 21)
- Youth group (under 21)
- Family (with children)
- Mixed Group (various groups and ages)

10. On this trip to the Gile Flowage area, what activities have you or do you expect to participate in?

(Please select all that apply)

- | | | |
|---|---------------------------------------|--|
| <input type="checkbox"/> Bank fishing | <input type="checkbox"/> Picnicking | <input type="checkbox"/> Rafting/Tubing |
| <input type="checkbox"/> Boat fishing | <input type="checkbox"/> Swimming | <input type="checkbox"/> Wildlife viewing |
| <input type="checkbox"/> Pleasure boating | <input type="checkbox"/> Sight-seeing | <input type="checkbox"/> Other (please describe below) |
| <input checked="" type="checkbox"/> Personal watercraft | <input type="checkbox"/> Hunting | |

07/23/2022 1615

On any trip to the Gile Flowage in the last year, which of the following activities have you participated?
 (Please select all that apply)

| | | |
|---|---------------------------------------|--|
| <input type="checkbox"/> Bank fishing | <input type="checkbox"/> Picnicking | <input type="checkbox"/> Rafting/Tubing |
| <input type="checkbox"/> Boat fishing | <input type="checkbox"/> Swimming | <input type="checkbox"/> Wildlife viewing |
| <input checked="" type="checkbox"/> Pleasure boating | <input type="checkbox"/> Sight-seeing | <input type="checkbox"/> Other (please describe below) |
| <input checked="" type="checkbox"/> Personal watercraft | <input type="checkbox"/> Hunting | |

11. Of the activities you selected in 10 above, what is the primary activity you participated in or expect to participate in on *this* visit? (Please write answer below)

Primary activity Kayaking

12. For the primary activity you participated in, please rate the following categories:

| Category | Totally Acceptable | Acceptable | Neutral | Unacceptable | Totally Unacceptable |
|--------------------|--------------------|------------|---------|--------------|----------------------|
| Safety | 5 | 4 | 3 | 2 | 1 |
| Enjoyment | 5 | 4 | 3 | 2 | 1 |
| Crowding | 5 | 4 | 3 | 2 | 1 |
| Overall Experience | 5 | 4 | 3 | 2 | 1 |
| Amenity Condition | 5 | 4 | 3 | 2 | 1 |

If you rated one of the categories above as "unacceptable" or "totally unacceptable", please indicate what could be done to improve the category to "acceptable." (Please write answer below)

13. Please rate all Gile Flowage area recreational activities you participated in today or in the past.

Rating scale is the same as used in 12 above:

- 5 - Totally Acceptable
- 4 - Acceptable
- 3 - Neutral
- 2 - Unacceptable
- 1 - Totally Unacceptable

| Recreation Activity | Gile Park | Town of Pence Landing | Sucker Hole Landing | Highway C Landing | Reservoir Islands |
|---------------------|-----------|-----------------------|---------------------|-------------------|-------------------|
| Bank fishing | | | | | |
| Boat fishing | | | | | |
| Pleasure boating | 5 | | | 5 | |

07/23/2022 1615

| | | | | | |
|---------------------|---|--|--|---|--|
| Personal watercraft | 5 | | | 5 | |
| Picnicking | | | | | |
| Swimming | | | | | |
| Sight-seeing | | | | | |
| Hunting | | | | | |
| Rafting/Tubing | | | | | |
| Wildlife viewing | | | | | |
| Other | | | | | |

14. Please indicate if low water levels were a problem for any of the following activities at the recreation area(s) you are visiting today:

Circle one number for each:

| Ability to: | No Problem | Small Problem | Neutral | Moderate Problem | Large Problem | No Opinion or N/A |
|--------------------------|------------|---------------|---------|------------------|---------------|--------------------------|
| Swim safely | 5 | 4 | 3 | 2 | 1 | <input type="checkbox"/> |
| Launch/take out boat | 5 | 4 | 3 | 2 | 1 | <input type="checkbox"/> |
| Boat safely | 5 | 4 | 3 | 2 | 1 | <input type="checkbox"/> |
| Use docks | 5 | 4 | 3 | 2 | 1 | <input type="checkbox"/> |
| Shoreline fish | 5 | 4 | 3 | 2 | 1 | <input type="checkbox"/> |
| Access shoreline | 5 | 4 | 3 | 2 | 1 | <input type="checkbox"/> |
| Shoreline scenic quality | 5 | 4 | 3 | 2 | 1 | <input type="checkbox"/> |
| Other (specify below) | 5 | 4 | 3 | 2 | 1 | <input type="checkbox"/> |

Other: _____

15. Please share any additional thoughts or comments you have regarding recreation on the Gile Flowage:

Thank you for completing the Recreation Survey!



ON-SITE/IN-PERSON RECREATION INTERVIEW

Northern States Power Company – Wisconsin (NSPW or Applicant), d/b/a Xcel Energy, is in the process of applying for an original license from the Federal Energy Regulatory Commission (FERC) to operate and maintain the existing Gile Flowage Storage Project (Gile Flowage or Project). The Project is owned, operated, and maintained by NSPW. The purpose of the Project is to provide water for downstream power generation at NSPW's Saxon Falls (FERC No. 2610) and Superior Falls (FERC No. 2587) hydroelectric projects. To obtain a license for the Gile Flowage, NSPW must submit a final license application to FERC no later than August 18, 2023. As part of the licensing process, NSPW is conducting several environmental studies which will enable FERC to prepare an environmental report. The purpose of this survey is to collect information about recreational use and visitors' experiences at public recreation facilities around the Gile Flowage.

| Interview Location |
|---|
| <input checked="" type="checkbox"/> Gile Park |
| <input type="checkbox"/> Town of Pence Landing |
| <input type="checkbox"/> Sucker Hole Landing |
| <input type="checkbox"/> County Highway C Landing |
| <input type="checkbox"/> Island |

| | |
|------------------------|-----------|
| Total Number In Group: | 7 |
| Home Zip Code: | 54534 |
| Interviewer: | m Renik |
| Date: | 7/23/2022 |
| Time: | 1638 |

RECREATION INTERVIEW QUESTIONS

1. Regarding the Gile Flowage area, do you consider yourself: (Please select only one)

- Regular visitor (3 or more times per year)
- Occasional visitor (1-2 times per year)
- Infrequent visitor (Less than 1 time per year)
- This is my first visit

2. When did you arrive on this trip to the Gile Flowage area?

Arrive Date: 7/23/2022

Arrive Time: 1030 am/pm

3. When do you expect to leave the Gile Flowage area?

Departure Date: 7/23/2022

Departure Time: 1635 am/pm

4. About how many miles did you travel to get to the Gile Flowage area?

_____ miles

07/23/2022 1638

5. During the last 12 months (including this trip), which month(s) did you visit the Gile Flowage area?

(Check all that apply)

Jan Feb Mar Apr May Jun Jul Aug Sep Oct Nov Dec

6. Which of the following recreation areas did you visit for recreation during the past 12 months?

(Check all that apply)

- Gile Park
- Town of Pence Landing
- Sucker Hole Landing
- County Highway C Landing
- Reservoir Island (identify island location on map)
- Other (please list below)
- None of the above

7. Are you staying overnight in the Gile Flowage area (not including your own home) on this trip?

Yes No

8. If you answered yes to 7, at what type of accommodations will you be staying?

(Please select only one)

- RV/Auto/Tent Campground
- Motel/Hotel
- Bed and Breakfast
- Vacation or Rental Home
- Other (please list below)

9. Which of the following best describes your group during this trip?

(Please select only one)

- Individual
- Adult group (over 21)
- Youth group (under 21)
- Family (with children)
- Mixed Group (various groups and ages)

10. On this trip to the Gile Flowage area, what activities have you or do you expect to participate in?

(Please select all that apply)

- | | | |
|--|--|--|
| <input type="checkbox"/> Bank fishing | <input checked="" type="checkbox"/> Picnicking | <input type="checkbox"/> Rafting/Tubing |
| <input type="checkbox"/> Boat fishing | <input checked="" type="checkbox"/> Swimming | <input type="checkbox"/> Wildlife viewing |
| <input checked="" type="checkbox"/> Pleasure boating | <input type="checkbox"/> Sight-seeing | <input type="checkbox"/> Other (please describe below) |
| <input type="checkbox"/> Personal watercraft | <input type="checkbox"/> Hunting | |



07/23/2022 1638

On any trip to the Gile Flowage in the last year, which of the following activities have you participated?
 (Please select all that apply)

| | | |
|--|--|--|
| <input type="checkbox"/> Bank fishing | <input checked="" type="checkbox"/> Picnicking | <input type="checkbox"/> Rafting/Tubing |
| <input type="checkbox"/> Boat fishing | <input checked="" type="checkbox"/> Swimming | <input type="checkbox"/> Wildlife viewing |
| <input checked="" type="checkbox"/> Pleasure boating | <input type="checkbox"/> Sight-seeing | <input type="checkbox"/> Other (please describe below) |
| <input type="checkbox"/> Personal watercraft | <input type="checkbox"/> Hunting | |

11. Of the activities you selected in 10 above, what is the primary activity you participated in or expect to participate in on *this* visit? (Please write answer below)

Primary activity Pleasure Boating (Pontoon)

12. For the primary activity you participated in, please rate the following categories:

| Category | Totally Acceptable | Acceptable | Neutral | Unacceptable | Totally Unacceptable |
|--------------------|--------------------|------------|---------|--------------|----------------------|
| Safety | 5 | 4 | 3 | 2 | 1 |
| Enjoyment | 5 | 4 | 3 | 2 | 1 |
| Crowding | 5 | 4 | 3 | 2 | 1 |
| Overall Experience | 5 | 4 | 3 | 2 | 1 |
| Amenity Condition | 5 | 4 | 3 | 2 | 1 |

If you rated one of the categories above as "unacceptable" or "totally unacceptable", please indicate what could be done to improve the category to "acceptable." (Please write answer below)

13. Please rate all Gile Flowage area recreational activities you participated in today or in the past.

Rating scale is the same as used in 12 above:

- 5 - Totally Acceptable
- 4 - Acceptable
- 3 - Neutral
- 2 - Unacceptable
- 1 - Totally Unacceptable

| Recreation Activity | Gile Park | Town of Pence Landing | Sucker Hole Landing | Highway C Landing | Reservoir Islands |
|---------------------|-----------|-----------------------|---------------------|-------------------|-------------------|
| Bank fishing | | | | | |
| Boat fishing | | | | | |
| Pleasure boating | 5 | | | | |

07/23/2022

1638

| | | | | | |
|---------------------|---|--|--|--|--|
| Personal watercraft | | | | | |
| Picnicking | 5 | | | | |
| Swimming | 5 | | | | |
| Sight-seeing | | | | | |
| Hunting | | | | | |
| Rafting/Tubing | | | | | |
| Wildlife viewing | | | | | |
| Other | | | | | |

14. Please indicate if low water levels were a problem for any of the following activities at the recreation area(s) you are visiting today:

Circle one number for each:

| Ability to: | No Problem | Small Problem | Neutral | Moderate Problem | Large Problem | No Opinion or N/A |
|--------------------------|------------|---------------|---------|------------------|---------------|--------------------------|
| Swim safely | 5 | 4 | 3 | 2 | 1 | <input type="checkbox"/> |
| Launch/take out boat | 5 | 4 | 3 | 2 | 1 | <input type="checkbox"/> |
| Boat safely | 5 | 4 | 3 | 2 | 1 | <input type="checkbox"/> |
| Use docks | 5 | 4 | 3 | 2 | 1 | <input type="checkbox"/> |
| Shoreline fish | 5 | 4 | 3 | 2 | 1 | <input type="checkbox"/> |
| Access shoreline | 5 | 4 | 3 | 2 | 1 | <input type="checkbox"/> |
| Shoreline scenic quality | 5 | 4 | 3 | 2 | 1 | <input type="checkbox"/> |
| Other (specify below) | 5 | 4 | 3 | 2 | 1 | <input type="checkbox"/> |

Other: _____

15. Please share any additional thoughts or comments you have regarding recreation on the Gile Flowage:

Dock is low to the water, waves rolling over make it slippery

Thank you for completing the Recreation Survey!

ON-SITE/IN-PERSON RECREATION INTERVIEW

Northern States Power Company – Wisconsin (NSPW or Applicant), d/b/a Xcel Energy, is in the process of applying for an original license from the Federal Energy Regulatory Commission (FERC) to operate and maintain the existing Gile Flowage Storage Project (Gile Flowage or Project). The Project is owned, operated, and maintained by NSPW. The purpose of the Project is to provide water for downstream power generation at NSPW's Saxon Falls (FERC No. 2610) and Superior Falls (FERC No. 2587) hydroelectric projects. To obtain a license for the Gile Flowage, NSPW must submit a final license application to FERC no later than August 18, 2023. As part of the licensing process, NSPW is conducting several environmental studies which will enable FERC to prepare an environmental report. The purpose of this survey is to collect information about recreational use and visitors' experiences at public recreation facilities around the Gile Flowage.

| Interview Location |
|---|
| <input checked="" type="checkbox"/> Gile Park |
| <input type="checkbox"/> Town of Pence Landing |
| <input type="checkbox"/> Sucker Hole Landing |
| <input type="checkbox"/> County Highway C Landing |
| <input type="checkbox"/> Island |

| | |
|------------------------|-----------|
| Total Number in Group: | 3 |
| Home Zip Code: | 49938 |
| Interviewer: | m Benik |
| Date: | 7/29/2022 |
| Time: | 1656 |

RECREATION INTERVIEW QUESTIONS

1. Regarding the Gile Flowage area, do you consider yourself: (Please select only one)

- Regular visitor (3 or more times per year)
- Occasional visitor (1-2 times per year)
- Infrequent visitor (Less than 1 time per year)
- This is my first visit

2. When did you arrive on this trip to the Gile Flowage area?

Arrive Date: 7/23/2022
 Arrive Time: 1215 am/pm

3. When do you expect to leave the Gile Flowage area?

Departure Date: 7/29/2022
 Departure Time: 1655 am/pm

4. About how many miles did you travel to get to the Gile Flowage area?

_____ miles

07/23/2022 1656

5. During the last 12 months (including this trip), which month(s) did you visit the Gile Flowage area?

(Check all that apply)

Jan Feb Mar Apr May Jun Jul Aug Sep Oct Nov Dec

6. Which of the following recreation areas did you visit for recreation during the past 12 months?

(Check all that apply)

- Gile Park
- Reservoir Island (identify island location on map)
- Town of Pence Landing
- Other (please list below)
- Sucker Hole Landing
- None of the above
- County Highway C Landing

7. Are you staying overnight in the Gile Flowage area (not including your own home) on this trip?

Yes No

8. If you answered yes to 7, at what type of accommodations will you be staying?

(Please select only one)

- RV/Auto/Tent Campground
- Motel/Hotel
- Other (please list below)
- Bed and Breakfast
- Vacation or Rental Home

9. Which of the following best describes your group during this trip?

(Please select only one)

- Individual
- Adult group (over 21)
- Youth group (under 21)
- Family (with children)
- Mixed Group (various groups and ages)

10. On this trip to the Gile Flowage area, what activities have you or do you expect to participate in?

(Please select all that apply)

- | | | |
|--|---------------------------------------|--|
| <input type="checkbox"/> Bank fishing | <input type="checkbox"/> Picnicking | <input type="checkbox"/> Rafting/Tubing |
| <input checked="" type="checkbox"/> Boat fishing | <input type="checkbox"/> Swimming | <input type="checkbox"/> Wildlife viewing |
| <input type="checkbox"/> Pleasure boating | <input type="checkbox"/> Sight-seeing | <input type="checkbox"/> Other (please describe below) |
| <input type="checkbox"/> Personal watercraft | <input type="checkbox"/> Hunting | |

On any trip to the Gile Flowage in the last year, which of the following activities have you participated?
 (Please select all that apply)

| | | |
|--|---------------------------------------|--|
| <input type="checkbox"/> Bank fishing | <input type="checkbox"/> Picnicking | <input type="checkbox"/> Rafting/Tubing |
| <input checked="" type="checkbox"/> Boat fishing | <input type="checkbox"/> Swimming | <input type="checkbox"/> Wildlife viewing |
| <input type="checkbox"/> Pleasure boating | <input type="checkbox"/> Sight-seeing | <input type="checkbox"/> Other (please describe below) |
| <input type="checkbox"/> Personal watercraft | <input type="checkbox"/> Hunting | |

11. Of the activities you selected in 10 above, what is the primary activity you participated in or expect to participate in on *this* visit? (Please write answer below)

Primary activity Boat Fishing

12. For the primary activity you participated in, please rate the following categories:

| Category | Totally Acceptable | Acceptable | Neutral | Unacceptable | Totally Unacceptable |
|--------------------|--------------------|------------|---------|--------------|----------------------|
| Safety | 5 | 4 | 3 | 2 | 1 |
| Enjoyment | 5 | 4 | 3 | 2 | 1 |
| Crowding | 5 | 4 | 3 | 2 | 1 |
| Overall Experience | 5 | 4 | 3 | 2 | 1 |
| Amenity Condition | 5 | 4 | 3 | 2 | 1 |

If you rated one of the categories above as "unacceptable" or "totally unacceptable", please indicate what could be done to improve the category to "acceptable." (Please write answer below)

13. Please rate all Gile Flowage area recreational activities you participated in today or in the past.

Rating scale is the same as used in 12 above:

- 5 - Totally Acceptable
- 4 - Acceptable
- 3 - Neutral
- 2 - Unacceptable
- 1 - Totally Unacceptable

| Recreation Activity | Gile Park | Town of Pence Landing | Sucker Hole Landing | Highway C Landing | Reservoir Islands |
|---------------------|-----------|-----------------------|---------------------|-------------------|-------------------|
| Bank fishing | | | | | |
| Boat fishing | 5 | | | 5 | |
| Pleasure boating | | | | | |

07/23/2022

1656

| | | | | | |
|---------------------|--|--|--|--|--|
| Personal watercraft | | | | | |
| Picnicking | | | | | |
| Swimming | | | | | |
| Sight-seeing | | | | | |
| Hunting | | | | | |
| Rafting/Tubing | | | | | |
| Wildlife viewing | | | | | |
| Other | | | | | |

14. Please indicate if low water levels were a problem for any of the following activities at the recreation area(s) you are visiting today:

Circle one number for each:

| Ability to: | No Problem | Small Problem | Neutral | Moderate Problem | Large Problem | No Opinion or N/A |
|--------------------------|------------|---------------|---------|------------------|---------------|-------------------------------------|
| Swim safely | 5 | 4 | 3 | 2 | 1 | <input checked="" type="checkbox"/> |
| Launch/take out boat | 5 | 4 | 3 | 2 | 1 | <input type="checkbox"/> |
| Boat safely | 5 | 4 | 3 | 2 | 1 | <input type="checkbox"/> |
| Use docks | 5 | 4 | 3 | 2 | 1 | <input type="checkbox"/> |
| Shoreline fish | 5 | 4 | 3 | 2 | 1 | <input checked="" type="checkbox"/> |
| Access shoreline | 5 | 4 | 3 | 2 | 1 | <input checked="" type="checkbox"/> |
| Shoreline scenic quality | 5 | 4 | 3 | 2 | 1 | <input checked="" type="checkbox"/> |
| Other (specify below) | 5 | 4 | 3 | 2 | 1 | <input type="checkbox"/> |

Other: _____

15. Please share any additional thoughts or comments you have regarding recreation on the Gile Flowage:

Could recall County Rd C Ramp being more narrow than Gile Park which is why they use gile park more frequently

Thank you for completing the Recreation Survey!

ON-SITE/IN-PERSON RECREATION INTERVIEW

Northern States Power Company – Wisconsin (NSPW or Applicant), d/b/a Xcel Energy, is in the process of applying for an original license from the Federal Energy Regulatory Commission (FERC) to operate and maintain the existing Gile Flowage Storage Project (Gile Flowage or Project). The Project is owned, operated, and maintained by NSPW. The purpose of the Project is to provide water for downstream power generation at NSPW's Saxon Falls (FERC No. 2610) and Superior Falls (FERC No. 2587) hydroelectric projects. To obtain a license for the Gile Flowage, NSPW must submit a final license application to FERC no later than August 18, 2023. As part of the licensing process, NSPW is conducting several environmental studies which will enable FERC to prepare an environmental report. The purpose of this survey is to collect information about recreational use and visitors' experiences at public recreation facilities around the Gile Flowage.

| Interview Location |
|---|
| <input checked="" type="checkbox"/> Gile Park |
| <input type="checkbox"/> Town of Pence Landing |
| <input type="checkbox"/> Sucker Hole Landing |
| <input type="checkbox"/> County Highway C Landing |
| <input type="checkbox"/> Island |

| | |
|------------------------|-----------|
| Total Number in Group: | 4 |
| Home Zip Code: | 54525 |
| Interviewer: | m Benik |
| Date: | 7/23/2022 |
| Time: | 1710 |

RECREATION INTERVIEW QUESTIONS

1. Regarding the Gile Flowage area, do you consider yourself: (Please select only one)

- Regular visitor (3 or more times per year)
- Occasional visitor (1-2 times per year)
- Infrequent visitor (Less than 1 time per year)
- This is my first visit

2. When did you arrive on this trip to the Gile Flowage area?

Arrive Date: 7/23/2022

Arrive Time: 1310 am/pm

3. When do you expect to leave the Gile Flowage area?

Departure Date: 7/23/2022

Departure Time: 1707 am/pm

4. About how many miles did you travel to get to the Gile Flowage area?

_____ miles

07/23/2022

1710

5. During the last 12 months (including this trip), which month(s) did you visit the Gile Flowage area?

(Check all that apply)

Jan Feb Mar Apr May Jun Jul Aug Sep Oct Nov Dec

6. Which of the following recreation areas did you visit for recreation during the past 12 months?

(Check all that apply)

- Gile Park Reservoir Island (identify island location on map)
 Town of Pence Landing Other (please list below)
 Sucker Hole Landing None of the above
 County Highway C Landing _____

7. Are you staying overnight in the Gile Flowage area (not including your own home) on this trip?

Yes No

8. If you answered yes to 7, at what type of accommodations will you be staying?

(Please select only one)

- RV/Auto/Tent Campground Other (please list below)
 Motel/Hotel _____
 Bed and Breakfast _____
 Vacation or Rental Home _____

9. Which of the following best describes your group during this trip?

(Please select only one)

- Individual
 Adult group (over 21)
 Youth group (under 21)
 Family (with children)
 Mixed Group (various groups and ages)

10. On this trip to the Gile Flowage area, what activities have you or do you expect to participate in?

(Please select all that apply)

- | | | |
|--|---------------------------------------|--|
| <input type="checkbox"/> Bank fishing | <input type="checkbox"/> Picnicking | <input type="checkbox"/> Rafting/Tubing |
| <input checked="" type="checkbox"/> Boat fishing | <input type="checkbox"/> Swimming | <input type="checkbox"/> Wildlife viewing |
| <input checked="" type="checkbox"/> Pleasure boating | <input type="checkbox"/> Sight-seeing | <input type="checkbox"/> Other (please describe below) |
| <input type="checkbox"/> Personal watercraft | <input type="checkbox"/> Hunting | |

07/23/2022 1710

On any trip to the Gile Flowage in the last year, which of the following activities have you participated?
 (Please select all that apply)

| | | |
|--|---------------------------------------|--|
| <input type="checkbox"/> Bank fishing | <input type="checkbox"/> Picnicking | <input type="checkbox"/> Rafting/Tubing |
| <input checked="" type="checkbox"/> Boat fishing | <input type="checkbox"/> Swimming | <input type="checkbox"/> Wildlife viewing |
| <input checked="" type="checkbox"/> Pleasure boating | <input type="checkbox"/> Sight-seeing | <input type="checkbox"/> Other (please describe below) |
| <input type="checkbox"/> Personal watercraft | <input type="checkbox"/> Hunting | |

11. Of the activities you selected in 10 above, what is the primary activity you participated in or expect to participate in on *this* visit? (Please write answer below)

Primary activity Boat fishing / Pleasure Boat

12. For the primary activity you participated in, please rate the following categories:

| Category | Totally Acceptable | Acceptable | Neutral | Unacceptable | Totally Unacceptable |
|--------------------|--------------------|------------|---------|--------------|----------------------|
| Safety | 5 | 4 | 3 | 2 | 1 |
| Enjoyment | 5 | 4 | 3 | 2 | 1 |
| Crowding | 5 | 4 | 3 | 2 | 1 |
| Overall Experience | 5 | 4 | 3 | 2 | 1 |
| Amenity Condition | 5 | 4 | 3 | 2 | 1 |

If you rated one of the categories above as "unacceptable" or "totally unacceptable", please indicate what could be done to improve the category to "acceptable." (Please write answer below)

13. Please rate all Gile Flowage area recreational activities you participated in today or in the past.

- Rating scale is the same as used in 12 above:
- 5 - Totally Acceptable
 - 4 - Acceptable
 - 3 - Neutral
 - 2 - Unacceptable
 - 1 - Totally Unacceptable

| Recreation Activity | Gile Park | Town of Pence Landing | Sucker Hole Landing | Highway C Landing | Reservoir Islands |
|---------------------|-----------|-----------------------|---------------------|-------------------|-------------------|
| Bank fishing | | | | | |
| Boat fishing | 5 | | | | |
| Pleasure boating | 5 | | | | |



07/23/2022 1710

Gile Flowage Storage Reservoir Project - FERC No. 15055
 Montreal River - Iron County, Wisconsin
 Recreation Site Survey Questionnaire

| | | | | | |
|---------------------|--|--|--|--|--|
| Personal watercraft | | | | | |
| Picnicking | | | | | |
| Swimming | | | | | |
| Sight-seeing | | | | | |
| Hunting | | | | | |
| Rafting/Tubing | | | | | |
| Wildlife viewing | | | | | |
| Other | | | | | |

14. Please indicate if low water levels were a problem for any of the following activities at the recreation area(s) you are visiting today:

Circle one number for each:

| Ability to: | No Problem | Small Problem | Neutral | Moderate Problem | Large Problem | No Opinion or N/A |
|--------------------------|------------|---------------|---------|------------------|---------------|-------------------------------------|
| Swim safely | (5) | 4 | 3 | 2 | 1 | <input type="checkbox"/> |
| Launch/take out boat | (5) | 4 | 3 | 2 | 1 | <input type="checkbox"/> |
| Boat safely | (5) | 4 | 3 | 2 | 1 | <input type="checkbox"/> |
| Use docks | (5) | 4 | 3 | 2 | 1 | <input type="checkbox"/> |
| Shoreline fish | 5 | 4 | 3 | 2 | 1 | <input checked="" type="checkbox"/> |
| Access shoreline | 5 | 4 | 3 | 2 | 1 | <input checked="" type="checkbox"/> |
| Shoreline scenic quality | 5 | 4 | 3 | 2 | 1 | <input checked="" type="checkbox"/> |
| Other (specify below) | 5 | 4 | 3 | 2 | 1 | <input type="checkbox"/> |

Other: _____

15. Please share any additional thoughts or comments you have regarding recreation on the Gile Flowage:

Thank you for completing the Recreation Survey!



ON-SITE/IN-PERSON RECREATION INTERVIEW

Northern States Power Company – Wisconsin (NSPW or Applicant), d/b/a Xcel Energy, is in the process of applying for an original license from the Federal Energy Regulatory Commission (FERC) to operate and maintain the existing Gile Flowage Storage Project (Gile Flowage or Project). The Project is owned, operated, and maintained by NSPW. The purpose of the Project is to provide water for downstream power generation at NSPW's Saxon Falls (FERC No. 2610) and Superior Falls (FERC No. 2587) hydroelectric projects. To obtain a license for the Gile Flowage, NSPW must submit a final license application to FERC no later than August 18, 2023. As part of the licensing process, NSPW is conducting several environmental studies which will enable FERC to prepare an environmental report. The purpose of this survey is to collect information about recreational use and visitors' experiences at public recreation facilities around the Gile Flowage.

| Interview Location |
|---|
| <input checked="" type="checkbox"/> Gile Park |
| <input type="checkbox"/> Town of Pence Landing |
| <input type="checkbox"/> Sucker Hole Landing |
| <input type="checkbox"/> County Highway C Landing |
| <input type="checkbox"/> Island |

| | |
|------------------------|-----------|
| Total Number in Group: | 1 |
| Home Zip Code: | 54534 |
| Interviewer: | m Lemke |
| Date: | 7/23/2022 |
| Time: | 1720 |

RECREATION INTERVIEW QUESTIONS

1. Regarding the Gile Flowage area, do you consider yourself: (Please select only one)

- Regular visitor (3 or more times per year)
- Occasional visitor (1-2 times per year)
- Infrequent visitor (Less than 1 time per year)
- This is my first visit

2. When did you arrive on this trip to the Gile Flowage area?

Arrive Date: 7/23/2022

Arrive Time: 1130 am/pm

3. When do you expect to leave the Gile Flowage area?

Departure Date: 7/23/2022

Departure Time: 1715 am/pm

4. About how many miles did you travel to get to the Gile Flowage area?

_____ miles

07/23/2022

1720

5. During the last 12 months (including this trip), which month(s) did you visit the Gile Flowage area?

(Check all that apply)

Jan Feb Mar Apr May Jun Jul Aug Sep Oct Nov Dec

6. Which of the following recreation areas did you visit for recreation during the past 12 months?

(Check all that apply)

- Gile Park
- Town of Pence Landing
- Sucker Hole Landing
- County Highway C Landing
- Reservoir Island (identify island location on map)
- Other (please list below)
- None of the above

7. Are you staying overnight in the Gile Flowage area (not including your own home) on this trip?

Yes No

8. If you answered yes to 7, at what type of accommodations will you be staying?

(Please select only one)

- RV/Auto/Tent Campground
- Motel/Hotel
- Bed and Breakfast
- Vacation or Rental Home
- Other (please list below)

9. Which of the following best describes your group during this trip?

(Please select only one)

- Individual
- Adult group (over 21)
- Youth group (under 21)
- Family (with children)
- Mixed Group (various groups and ages)

10. On this trip to the Gile Flowage area, what activities have you or do you expect to participate in?

(Please select all that apply)

- | | | |
|--|---------------------------------------|--|
| <input type="checkbox"/> Bank fishing | <input type="checkbox"/> Picnicking | <input type="checkbox"/> Rafting/Tubing |
| <input checked="" type="checkbox"/> Boat fishing | <input type="checkbox"/> Swimming | <input type="checkbox"/> Wildlife viewing |
| <input type="checkbox"/> Pleasure boating | <input type="checkbox"/> Sight-seeing | <input type="checkbox"/> Other (please describe below) |
| <input type="checkbox"/> Personal watercraft | <input type="checkbox"/> Hunting | |

07/23/2022

1720

On any trip to the Gile Flowage in the last year, which of the following activities have you participated?
 (Please select all that apply)

| | | |
|--|---------------------------------------|--|
| <input type="checkbox"/> Bank fishing | <input type="checkbox"/> Picnicking | <input type="checkbox"/> Rafting/Tubing |
| <input checked="" type="checkbox"/> Boat fishing | <input type="checkbox"/> Swimming | <input type="checkbox"/> Wildlife viewing |
| <input type="checkbox"/> Pleasure boating | <input type="checkbox"/> Sight-seeing | <input type="checkbox"/> Other (please describe below) |
| <input type="checkbox"/> Personal watercraft | <input type="checkbox"/> Hunting | |

11. Of the activities you selected in 10 above, what is the primary activity you participated in or expect to participate in on *this* visit? (Please write answer below)

Primary activity Boat fishing

12. For the primary activity you participated in, please rate the following categories:

| Category | Totally Acceptable | Acceptable | Neutral | Unacceptable | Totally Unacceptable |
|--------------------|--------------------|------------|---------|--------------|----------------------|
| Safety | 5 | 4 | 3 | 2 | 1 |
| Enjoyment | 5 | 4 | 3 | 2 | 1 |
| Crowding | 5 | 4 | 3 | 2 | 1 |
| Overall Experience | 5 | 4 | 3 | 2 | 1 |
| Amenity Condition | 5 | 4 | 3 | 2 | 1 |

If you rated one of the categories above as "unacceptable" or "totally unacceptable", please indicate what could be done to improve the category to "acceptable." (Please write answer below)

13. Please rate all Gile Flowage area recreational activities you participated in today or in the past.

Rating scale is the same as used in 12 above:

- 5 - Totally Acceptable
- 4 - Acceptable
- 3 - Neutral
- 2 - Unacceptable
- 1 - Totally Unacceptable

| Recreation Activity | Gile Park | Town of Pence Landing | Sucker Hole Landing | Highway C Landing | Reservoir Islands |
|---------------------|-----------|-----------------------|---------------------|-------------------|-------------------|
| Bank fishing | | | | | |
| Boat fishing | 5 | 4 | 4 | 4 | |
| Pleasure boating | | | | | |

07/23/2022

1720

| | | | | | |
|---------------------|--|--|--|--|--|
| Personal watercraft | | | | | |
| Picnicking | | | | | |
| Swimming | | | | | |
| Sight-seeing | | | | | |
| Hunting | | | | | |
| Rafting/Tubing | | | | | |
| Wildlife viewing | | | | | |
| Other | | | | | |

14. Please indicate if low water levels were a problem for any of the following activities at the recreation area(s) you are visiting today:

Circle one number for each:

| Ability to: | No Problem | Small Problem | Neutral | Moderate Problem | Large Problem | No Opinion or N/A |
|--------------------------|------------|---------------|---------|------------------|---------------|-------------------------------------|
| Swim safely | 5 | 4 | 3 | 2 | 1 | <input checked="" type="checkbox"/> |
| Launch/take out boat | 5 | 4 | 3 | 2 | 1 | <input type="checkbox"/> |
| Boat safely | 5 | 4 | 3 | 2 | 1 | <input type="checkbox"/> |
| Use docks | 5 | 4 | 3 | 2 | 1 | <input type="checkbox"/> |
| Shoreline fish | 5 | 4 | 3 | 2 | 1 | <input checked="" type="checkbox"/> |
| Access shoreline | 5 | 4 | 3 | 2 | 1 | <input checked="" type="checkbox"/> |
| Shoreline scenic quality | 5 | 4 | 3 | 2 | 1 | <input checked="" type="checkbox"/> |
| Other (specify below) | 5 | 4 | 3 | 2 | 1 | <input type="checkbox"/> |

Other: _____

15. Please share any additional thoughts or comments you have regarding recreation on the Gile Flowage:

Thank you for completing the Recreation Survey!



ON-SITE/IN-PERSON RECREATION INTERVIEW

Northern States Power Company – Wisconsin (NSPW or Applicant), d/b/a Xcel Energy, is in the process of applying for an original license from the Federal Energy Regulatory Commission (FERC) to operate and maintain the existing Gile Flowage Storage Project (Gile Flowage or Project). The Project is owned, operated, and maintained by NSPW. The purpose of the Project is to provide water for downstream power generation at NSPW's Saxon Falls (FERC No. 2610) and Superior Falls (FERC No. 2587) hydroelectric projects. To obtain a license for the Gile Flowage, NSPW must submit a final license application to FERC no later than August 18, 2023. As part of the licensing process, NSPW is conducting several environmental studies which will enable FERC to prepare an environmental report. The purpose of this survey is to collect information about recreational use and visitors' experiences at public recreation facilities around the Gile Flowage.

| Interview Location |
|---|
| <input checked="" type="checkbox"/> Gile Park |
| <input type="checkbox"/> Town of Pence Landing |
| <input type="checkbox"/> Sucker Hole Landing |
| <input type="checkbox"/> County Highway C Landing |
| <input type="checkbox"/> Island |

| | |
|------------------------|-----------|
| Total Number in Group: | 2 |
| Home Zip Code: | 54550 |
| Interviewer: | m Renik |
| Date: | 7/23/2022 |
| Time: | 1745 |

RECREATION INTERVIEW QUESTIONS

1. Regarding the Gile Flowage area, do you consider yourself: (Please select only one)

- Regular visitor (3 or more times per year)
- Occasional visitor (1-2 times per year)
- Infrequent visitor (Less than 1 time per year)
- This is my first visit

2. When did you arrive on this trip to the Gile Flowage area?

Arrive Date: 7/23/2022

Arrive Time: 1430 am/pm

3. When do you expect to leave the Gile Flowage area?

Departure Date: 7/23/2022

Departure Time: 1742 am/pm

4. About how many miles did you travel to get to the Gile Flowage area?

_____ miles

07/23/2022 1745

5. During the last 12 months (including this trip), which month(s) did you visit the Gile Flowage area?

(Check all that apply)

Jan Feb Mar Apr May Jun Jul Aug Sep Oct Nov Dec

6. Which of the following recreation areas did you visit for recreation during the past 12 months?

(Check all that apply)

- Gile Park
- Town of Pence Landing
- Sucker Hole Landing
- County Highway C Landing
- Reservoir Island (identify island location on map)
- Other (please list below)
- None of the above

7. Are you staying overnight in the Gile Flowage area (not including your own home) on this trip?

Yes No

8. If you answered yes to 7, at what type of accommodations will you be staying?

(Please select only one)

- RV/Auto/Tent Campground
- Motel/Hotel
- Bed and Breakfast
- Vacation or Rental Home
- Other (please list below)

9. Which of the following best describes your group during this trip?

(Please select only one)

- Individual
- Adult group (over 21)
- Youth group (under 21)
- Family (with children)
- Mixed Group (various groups and ages)

10. On this trip to the Gile Flowage area, what activities have you or do you expect to participate in?

(Please select all that apply)

- | | | |
|--|---------------------------------------|--|
| <input type="checkbox"/> Bank fishing | <input type="checkbox"/> Picnicking | <input type="checkbox"/> Rafting/Tubing |
| <input checked="" type="checkbox"/> Boat fishing | <input type="checkbox"/> Swimming | <input type="checkbox"/> Wildlife viewing |
| <input type="checkbox"/> Pleasure boating | <input type="checkbox"/> Sight-seeing | <input type="checkbox"/> Other (please describe below) |
| <input type="checkbox"/> Personal watercraft | <input type="checkbox"/> Hunting | |

07/23/2022 1745

On any trip to the Gile Flowage in the last year, which of the following activities have you participated?
 (Please select all that apply)

| | | |
|--|---------------------------------------|--|
| <input type="checkbox"/> Bank fishing | <input type="checkbox"/> Picnicking | <input type="checkbox"/> Rafting/Tubing |
| <input checked="" type="checkbox"/> Boat fishing | <input type="checkbox"/> Swimming | <input type="checkbox"/> Wildlife viewing |
| <input type="checkbox"/> Pleasure boating | <input type="checkbox"/> Sight-seeing | <input type="checkbox"/> Other (please describe below) |
| <input type="checkbox"/> Personal watercraft | <input type="checkbox"/> Hunting | |

11. Of the activities you selected in 10 above, what is the primary activity you participated in or expect to participate in on *this* visit? (Please write answer below)

Primary activity Boat Fishing

12. For the primary activity you participated in, please rate the following categories:

| Category | Totally Acceptable | Acceptable | Neutral | Unacceptable | Totally Unacceptable |
|--------------------|--------------------|------------|---------|--------------|----------------------|
| Safety | 5 | 4 | 3 | 2 | 1 |
| Enjoyment | 5 | 4 | 3 | 2 | 1 |
| Crowding | 5 | 4 | 3 | 2 | 1 |
| Overall Experience | 5 | 4 | 3 | 2 | 1 |
| Amenity Condition | 5 | 4 | 3 | 2 | 1 |

If you rated one of the categories above as "unacceptable" or "totally unacceptable", please indicate what could be done to improve the category to "acceptable." (Please write answer below)

13. Please rate all Gile Flowage area recreational activities you participated in today or in the past.

Rating scale is the same as used in 12 above:

- 5 - Totally Acceptable
- 4 - Acceptable
- 3 - Neutral
- 2 - Unacceptable
- 1 - Totally Unacceptable

| Recreation Activity | Gile Park | Town of Pence Landing | Sucker Hole Landing | Highway C Landing | Reservoir Islands |
|---------------------|-----------|-----------------------|---------------------|-------------------|-------------------|
| Bank fishing | | | | | |
| Boat fishing | 5 | 5 | | | |
| Pleasure boating | | | | | |

07/23/2022

1745

| | | | | | |
|---------------------|--|--|--|--|--|
| Personal watercraft | | | | | |
| Picnicking | | | | | |
| Swimming | | | | | |
| Sight-seeing | | | | | |
| Hunting | | | | | |
| Rafting/Tubing | | | | | |
| Wildlife viewing | | | | | |
| Other | | | | | |

14. Please indicate if low water levels were a problem for any of the following activities at the recreation area(s) you are visiting today:

Circle one number for each:

| Ability to: | No Problem | Small Problem | Neutral | Moderate Problem | Large Problem | No Opinion or N/A |
|--------------------------|------------|---------------|---------|------------------|---------------|-------------------------------------|
| Swim safely | 5 | 4 | 3 | 2 | 1 | <input checked="" type="checkbox"/> |
| Launch/take out boat | 5 | 4 | 3 | 2 | 1 | <input type="checkbox"/> |
| Boat safely | 5 | 4 | 3 | 2 | 1 | <input type="checkbox"/> |
| Use docks | 5 | 4 | 3 | 2 | 1 | <input type="checkbox"/> |
| Shoreline fish | 5 | 4 | 3 | 2 | 1 | <input checked="" type="checkbox"/> |
| Access shoreline | 5 | 4 | 3 | 2 | 1 | <input checked="" type="checkbox"/> |
| Shoreline scenic quality | 5 | 4 | 3 | 2 | 1 | <input checked="" type="checkbox"/> |
| Other (specify below) | 5 | 4 | 3 | 2 | 1 | <input type="checkbox"/> |

Other: _____

15. Please share any additional thoughts or comments you have regarding recreation on the Gile Flowage:

Only reason 5 was not given was due to wave action + wind on launch.

Thank you for completing the Recreation Survey!

ON-SITE/IN-PERSON RECREATION INTERVIEW

Northern States Power Company – Wisconsin (NSPW or Applicant), d/b/a Xcel Energy, is in the process of applying for an original license from the Federal Energy Regulatory Commission (FERC) to operate and maintain the existing Gile Flowage Storage Project (Gile Flowage or Project). The Project is owned, operated, and maintained by NSPW. The purpose of the Project is to provide water for downstream power generation at NSPW's Saxon Falls (FERC No. 2610) and Superior Falls (FERC No. 2587) hydroelectric projects. To obtain a license for the Gile Flowage, NSPW must submit a final license application to FERC no later than August 18, 2023. As part of the licensing process, NSPW is conducting several environmental studies which will enable FERC to prepare an environmental report. The purpose of this survey is to collect information about recreational use and visitors' experiences at public recreation facilities around the Gile Flowage.

| Interview Location |
|---|
| <input checked="" type="checkbox"/> Gile Park |
| <input type="checkbox"/> Town of Pence Landing |
| <input type="checkbox"/> Sucker Hole Landing |
| <input type="checkbox"/> County Highway C Landing |
| <input type="checkbox"/> Island |

| | |
|------------------------|-------------|
| Total Number in Group: | 2 |
| Home Zip Code: | 54550 49938 |
| Interviewer: | M Renik |
| Date: | 7/24/2022 |
| Time: | 0755 |

RECREATION INTERVIEW QUESTIONS

1. Regarding the Gile Flowage area, do you consider yourself: (Please select only one)

- Regular visitor (3 or more times per year)
- Occasional visitor (1-2 times per year)
- Infrequent visitor (Less than 1 time per year)
- This is my first visit

2. When did you arrive on this trip to the Gile Flowage area?

Arrive Date: 7/24/2022

Arrive Time: 755 am/pm

3. When do you expect to leave the Gile Flowage area?

Departure Date: 7/24/2022

Departure Time: ~1300 am/pm

4. About how many miles did you travel to get to the Gile Flowage area?

_____ miles

5. During the last 12 months (including this trip), which month(s) did you visit the Gile Flowage area?
(Check all that apply)

Jan Feb Mar Apr May Jun Jul Aug Sep Oct Nov Dec

6. Which of the following recreation areas did you visit for recreation during the past 12 months?
(Check all that apply)

- Gile Park
- Reservoir Island (identify island location on map)
- Town of Pence Landing
- Other (please list below)
- Sucker Hole Landing
- None of the above
- County Highway C Landing

7. Are you staying overnight in the Gile Flowage area (not including your own home) on this trip?

- Yes
- No

8. If you answered yes to 7, at what type of accommodations will you be staying?
(Please select only one)

- RV/Auto/Tent Campground
- Motel/Hotel
- Other (please list below)
- Bed and Breakfast
- Vacation or Rental Home

9. Which of the following best describes your group during this trip?
(Please select only one)

- Individual
- Adult group (over 21)
- Youth group (under 21)
- Family (with children)
- Mixed Group (various groups and ages)

10. On this trip to the Gile Flowage area, what activities have you or do you expect to participate in?
(Please select all that apply)

- | | | |
|--|---------------------------------------|--|
| <input type="checkbox"/> Bank fishing | <input type="checkbox"/> Picnicking | <input type="checkbox"/> Rafting/Tubing |
| <input checked="" type="checkbox"/> Boat fishing | <input type="checkbox"/> Swimming | <input type="checkbox"/> Wildlife viewing |
| <input type="checkbox"/> Pleasure boating | <input type="checkbox"/> Sight-seeing | <input type="checkbox"/> Other (please describe below) |
| <input type="checkbox"/> Personal watercraft | <input type="checkbox"/> Hunting | |

07/24/2022

0755

On any trip to the Gile Flowage in the last year, which of the following activities have you participated?
 (Please select all that apply)

| | | |
|--|---------------------------------------|---|
| <input type="checkbox"/> Bank fishing | <input type="checkbox"/> Picnicking | <input type="checkbox"/> Rafting/Tubing |
| <input checked="" type="checkbox"/> Boat fishing | <input type="checkbox"/> Swimming | <input type="checkbox"/> Wildlife viewing |
| <input type="checkbox"/> Pleasure boating | <input type="checkbox"/> Sight-seeing | <input checked="" type="checkbox"/> Other (please describe below) |
| <input type="checkbox"/> Personal watercraft | <input type="checkbox"/> Hunting | ICE fish in winter months |

11. Of the activities you selected in 10 above, what is the primary activity you participated in or expect to participate in on *this* visit? (Please write answer below)

Primary activity Boat fishing

12. For the primary activity you participated in, please rate the following categories:

| Category | Totally Acceptable | Acceptable | Neutral | Unacceptable | Totally Unacceptable |
|--------------------|--------------------|------------|---------|--------------|----------------------|
| Safety | 5 | 4 | 3 | 2 | 1 |
| Enjoyment | 5 | 4 | 3 | 2 | 1 |
| Crowding | 5 | 4 | 3 | 2 | 1 |
| Overall Experience | 5 | 4 | 3 | 2 | 1 |
| Amenity Condition | 5 | 4 | 3 | 2 | 1 |

If you rated one of the categories above as "unacceptable" or "totally unacceptable", please indicate what could be done to improve the category to "acceptable." (Please write answer below)

13. Please rate all Gile Flowage area recreational activities you participated in today or in the past.

Rating scale is the same as used in 12 above:

- 5 - Totally Acceptable
- 4 - Acceptable
- 3 - Neutral
- 2 - Unacceptable
- 1 - Totally Unacceptable

| Recreation Activity | Gile Park | Town of Pence Landing | Sucker Hole Landing | Highway C Landing | Reservoir Islands |
|---------------------|-----------|-----------------------|---------------------|-------------------|-------------------|
| Bank fishing | | | | | |
| Boat fishing | 5 | | | | |
| Pleasure boating | | | | | |

07/24/2022

0755

| | | | | | |
|---------------------|--|--|--|--|--|
| Personal watercraft | | | | | |
| Picnicking | | | | | |
| Swimming | | | | | |
| Sight-seeing | | | | | |
| Hunting | | | | | |
| Rafting/Tubing | | | | | |
| Wildlife viewing | | | | | |
| Other | | | | | |

14. Please indicate if low water levels were a problem for any of the following activities at the recreation area(s) you are visiting today:

Circle one number for each:

| Ability to: | No Problem | Small Problem | Neutral | Moderate Problem | Large Problem | No Opinion or N/A |
|--------------------------|------------|---------------|---------|------------------|---------------|-------------------------------------|
| Swim safely | 5 | 4 | 3 | 2 | 1 | <input checked="" type="checkbox"/> |
| Launch/take out boat | 5 | 4 | 3 | (2) | 1 | <input type="checkbox"/> |
| Boat safely | 5 | 4 | (3) | 2 | 1 | <input type="checkbox"/> |
| Use docks | 5 | 4 | (3) | 2 | 1 | <input type="checkbox"/> |
| Shoreline fish | 5 | 4 | 3 | 2 | 1 | <input checked="" type="checkbox"/> |
| Access shoreline | 5 | 4 | 3 | 2 | 1 | <input checked="" type="checkbox"/> |
| Shoreline scenic quality | 5 | 4 | 3 | 2 | 1 | <input checked="" type="checkbox"/> |
| Other (specify below) | 5 | 4 | 3 | 2 | 1 | <input type="checkbox"/> |

Other: _____

15. Please share any additional thoughts or comments you have regarding recreation on the Gile Flowage:

Only use this ramp due to size of boat. Concrete apron helps.

While launching boat 1/2 of rear tires submerged to get boat floating.

Thank you for completing the Recreation Survey!

ON-SITE/IN-PERSON RECREATION INTERVIEW

Northern States Power Company – Wisconsin (NSPW or Applicant), d/b/a Xcel Energy, is in the process of applying for an original license from the Federal Energy Regulatory Commission (FERC) to operate and maintain the existing Gile Flowage Storage Project (Gile Flowage or Project). The Project is owned, operated, and maintained by NSPW. The purpose of the Project is to provide water for downstream power generation at NSPW's Saxon Falls (FERC No. 2610) and Superior Falls (FERC No. 2587) hydroelectric projects. To obtain a license for the Gile Flowage, NSPW must submit a final license application to FERC no later than August 18, 2023. As part of the licensing process, NSPW is conducting several environmental studies which will enable FERC to prepare an environmental report. The purpose of this survey is to collect information about recreational use and visitors' experiences at public recreation facilities around the Gile Flowage.

| Interview Location |
|---|
| <input checked="" type="checkbox"/> Gile Park |
| <input type="checkbox"/> Town of Pence Landing |
| <input type="checkbox"/> Sucker Hole Landing |
| <input type="checkbox"/> County Highway C Landing |
| <input type="checkbox"/> Island |

| | |
|------------------------|-----------|
| Total Number in Group: | 2 |
| Home Zip Code: | 54525 |
| Interviewer: | M Renik |
| Date: | 7/24/2022 |
| Time: | 0840 |

RECREATION INTERVIEW QUESTIONS

1. Regarding the Gile Flowage area, do you consider yourself: (Please select only one)

- Regular visitor (3 or more times per year)
- Occasional visitor (1-2 times per year)
- Infrequent visitor (Less than 1 time per year)
- This is my first visit

2. When did you arrive on this trip to the Gile Flowage area?

Arrive Date: 7/24/2022
 Arrive Time: 0840 am/pm

3. When do you expect to leave the Gile Flowage area?

Departure Date: 7/24/2022
 Departure Time: 2100 am/pm

4. About how many miles did you travel to get to the Gile Flowage area?

<1 miles lives right by the ramp

5. During the last 12 months (including this trip), which month(s) did you visit the Gile Flowage area?
(Check all that apply)

- Jan Feb Mar Apr May Jun Jul Aug Sep Oct Nov Dec

6. Which of the following recreation areas did you visit for recreation during the past 12 months?
(Check all that apply)

- Gile Park Reservoir Island (identify island location on map)
 Town of Pence Landing Other (please list below)
 Sucker Hole Landing None of the above
 County Highway C Landing _____

7. Are you staying overnight in the Gile Flowage area (not including your own home) on this trip?

- Yes No

8. If you answered yes to 7, at what type of accommodations will you be staying?
(Please select only one)

- RV/Auto/Tent Campground Other (please list below)
 Motel/Hotel _____
 Bed and Breakfast _____
 Vacation or Rental Home _____

9. Which of the following best describes your group during this trip?
(Please select only one)

- Individual
 Adult group (over 21)
 Youth group (under 21)
 Family (with children)
 Mixed Group (various groups and ages)

10. On this trip to the Gile Flowage area, what activities have you or do you expect to participate in?
(Please select all that apply)

- | | | |
|--|---------------------------------------|--|
| <input type="checkbox"/> Bank fishing | <input type="checkbox"/> Picnicking | <input type="checkbox"/> Rafting/Tubing |
| <input checked="" type="checkbox"/> Boat fishing | <input type="checkbox"/> Swimming | <input type="checkbox"/> Wildlife viewing |
| <input type="checkbox"/> Pleasure boating | <input type="checkbox"/> Sight-seeing | <input type="checkbox"/> Other (please describe below) |
| <input type="checkbox"/> Personal watercraft | <input type="checkbox"/> Hunting | |

On any trip to the Gile Flowage in the last year, which of the following activities have you participated?
 (Please select all that apply)

| | | |
|--|---------------------------------------|--|
| <input type="checkbox"/> Bank fishing | <input type="checkbox"/> Picnicking | <input type="checkbox"/> Rafting/Tubing |
| <input checked="" type="checkbox"/> Boat fishing | <input type="checkbox"/> Swimming | <input type="checkbox"/> Wildlife viewing |
| <input type="checkbox"/> Pleasure boating | <input type="checkbox"/> Sight-seeing | <input type="checkbox"/> Other (please describe below) |
| <input type="checkbox"/> Personal watercraft | <input type="checkbox"/> Hunting | |

11. Of the activities you selected in 10 above, what is the primary activity you participated in or expect to participate in on *this* visit? (Please write answer below)

Primary activity Boat fishing

12. For the primary activity you participated in, please rate the following categories:

| Category | Totally Acceptable | Acceptable | Neutral | Unacceptable | Totally Unacceptable |
|--------------------|--------------------|------------|---------|--------------|----------------------|
| Safety | 5 | 4 | 3 | 2 | 1 |
| Enjoyment | 5 | 4 | 3 | 2 | 1 |
| Crowding | 5 | 4 | 3 | 2 | 1 |
| Overall Experience | 5 | 4 | 3 | 2 | 1 |
| Amenity Condition | 5 | 4 | 3 | 2 | 1 |

If you rated one of the categories above as "unacceptable" or "totally unacceptable", please indicate what could be done to improve the category to "acceptable." (Please write answer below)

13. Please rate all Gile Flowage area recreational activities you participated in today or in the past.

Rating scale is the same as used in 12 above:

- 5 - Totally Acceptable
- 4 - Acceptable
- 3 - Neutral
- 2 - Unacceptable
- 1 - Totally Unacceptable

| Recreation Activity | Gile Park | Town of Pence Landing | Sucker Hole Landing | Highway C Landing | Reservoir Islands |
|---------------------|-----------|-----------------------|---------------------|-------------------|-------------------|
| Bank fishing | | | | | |
| Boat fishing | 5 | | | | |
| Pleasure boating | | | | | |



07/24/2022

0840

Gile Flowage Storage Reservoir Project - FERC No. 15055
Montreal River - Iron County, Wisconsin
Recreation Site Survey Questionnaire

| | | | | | |
|---------------------|--|--|--|--|--|
| Personal watercraft | | | | | |
| Picnicking | | | | | |
| Swimming | | | | | |
| Sight-seeing | | | | | |
| Hunting | | | | | |
| Rafting/Tubing | | | | | |
| Wildlife viewing | | | | | |
| Other | | | | | |

14. Please indicate if low water levels were a problem for any of the following activities at the recreation area(s) you are visiting today:

Circle one number for each:

| Ability to: | No Problem | Small Problem | Neutral | Moderate Problem | Large Problem | No Opinion or N/A |
|--------------------------|------------|---------------|---------|------------------|---------------|--------------------------|
| Swim safely | 5 | 4 | 3 | 2 | 1 | <input type="checkbox"/> |
| Launch/take out boat | 5 | 4 | 3 | 2 | 1 | <input type="checkbox"/> |
| Boat safely | 5 | 4 | 3 | 2 | 1 | <input type="checkbox"/> |
| Use docks | 5 | 4 | 3 | 2 | 1 | <input type="checkbox"/> |
| Shoreline fish | 5 | 4 | 3 | 2 | 1 | <input type="checkbox"/> |
| Access shoreline | 5 | 4 | 3 | 2 | 1 | <input type="checkbox"/> |
| Shoreline scenic quality | 5 | 4 | 3 | 2 | 1 | <input type="checkbox"/> |
| Other (specify below) | 5 | 4 | 3 | 2 | 1 | <input type="checkbox"/> |

Other: _____

15. Please share any additional thoughts or comments you have regarding recreation on the Gile Flowage:

low water later in year has impact on safety boating around. Need to be more aware of which parts of reservoir traveled.

Thank you for completing the Recreation Survey!

ON-SITE/IN-PERSON RECREATION INTERVIEW

Northern States Power Company – Wisconsin (NSPW or Applicant), d/b/a Xcel Energy, is in the process of applying for an original license from the Federal Energy Regulatory Commission (FERC) to operate and maintain the existing Gile Flowage Storage Project (Gile Flowage or Project). The Project is owned, operated, and maintained by NSPW. The purpose of the Project is to provide water for downstream power generation at NSPW's Saxon Falls (FERC No. 2610) and Superior Falls (FERC No. 2587) hydroelectric projects. To obtain a license for the Gile Flowage, NSPW must submit a final license application to FERC no later than August 18, 2023. As part of the licensing process, NSPW is conducting several environmental studies which will enable FERC to prepare an environmental report. The purpose of this survey is to collect information about recreational use and visitors' experiences at public recreation facilities around the Gile Flowage.

| Interview Location |
|---|
| <input checked="" type="checkbox"/> Gile Dam Dam |
| <input type="checkbox"/> Town of Pence Landing |
| <input type="checkbox"/> Sucker Hole Landing |
| <input type="checkbox"/> County Highway C Landing |
| <input type="checkbox"/> Island |

| | |
|------------------------|-------------|
| Total Number in Group: | 3 |
| Home Zip Code: | 54626 75109 |
| Interviewer: | M Renik |
| Date: | 7/24/2022 |
| Time: | 0905 |

RECREATION INTERVIEW QUESTIONS

1. Regarding the Gile Flowage area, do you consider yourself: (Please select only one)

- Regular visitor (3 or more times per year)
- Occasional visitor (1-2 times per year)
- Infrequent visitor (Less than 1 time per year)
- This is my first visit

2. When did you arrive on this trip to the Gile Flowage area?

Arrive Date: 7/24/2022

Arrive Time: 0830 am/pm

3. When do you expect to leave the Gile Flowage area?

Departure Date: 7/24/2022

Departure Time: 0945 am/pm

4. About how many miles did you travel to get to the Gile Flowage area?

_____ miles

07/24/2022 0905

5. During the last 12 months (including this trip), which month(s) did you visit the Gile Flowage area?
(Select all that apply)

- Jan [] Feb [] Mar [] Apr [] May [] Jun [] Jul [x] Aug [] Sep [] Oct [] Nov [] Dec []

6. Which of the following recreation areas did you visit for recreation during the past 12 months?
(Select all that apply)

- [x] Gile Park + Dam [] Reservoir Island (identify island location on map)
[] Town of Pence Landing [] Other (please list below)
[] Sucker Hole Landing [] None of the above
[] County Highway C Landing

7. Are you staying overnight in the Gile Flowage area (not including your own home) on this trip?

- [x] Yes [] No

8. If you answered yes to 7, at what type of accommodations will you be staying?
(Please select only one)

- [] RV/Auto/Tent Campground [x] Other (please list below)
[] Motel/Hotel [] Bed and Breakfast [] Vacation or Rental Home
Upsan Mountain Resort (didn't know name)

9. Which of the following best describes your group during this trip?
(Please select only one)

- [] Individual [x] Adult group (over 21)
[] Youth group (under 21) [] Family (with children)
[] Mixed Group (various groups and ages)

10. On this trip to the Gile Flowage area, what activities have you or do you expect to participate in?
(Please select all that apply)

- [x] Bank fishing [] Picnicking [] Rafting/Tubing
[] Boat fishing [] Swimming [] Wildlife viewing
[] Pleasure boating [] Sight-seeing [] Other (please describe below)
[] Personal watercraft [] Hunting

07/24/2022 0905

On any trip to the Gile Flowage in the last year, which of the following activities have you participated?
 (Please select all that apply)

| | | |
|--|---------------------------------------|--|
| <input checked="" type="checkbox"/> Bank fishing | <input type="checkbox"/> Picnicking | <input type="checkbox"/> Rafting/Tubing |
| <input type="checkbox"/> Boat fishing | <input type="checkbox"/> Swimming | <input type="checkbox"/> Wildlife viewing |
| <input type="checkbox"/> Pleasure boating | <input type="checkbox"/> Sight-seeing | <input type="checkbox"/> Other (please describe below) |
| <input type="checkbox"/> Personal watercraft | <input type="checkbox"/> Hunting | |

11. Of the activities you selected in 10 above, what is the primary activity you participated in or expect to participate in on *this* visit? (Please write answer below)

Primary activity Bank Fishing

12. For the primary activity you participated in, please rate the following categories:

| Category | Totally Acceptable | Acceptable | Neutral | Unacceptable | Totally Unacceptable |
|--------------------|--------------------|------------|---------|--------------|----------------------|
| Safety | 5 | 4 | 3 | 2 | 1 |
| Enjoyment | 5 | 4 | 3 | 2 | 1 |
| Crowding | 5 | 4 | 3 | 2 | 1 |
| Overall Experience | 5 | 4 | 3 | 2 | 1 |
| Amenity Condition | 5 | 4 | 3 | 2 | 1 |

If you rated one of the categories above as "unacceptable" or "totally unacceptable", please indicate what could be done to improve the category to "acceptable." (Please write answer below)

13. Please rate all Gile Flowage area recreational activities you participated in today or in the past.

Rating scale is the same as used in 12 above:

- 5 - Totally Acceptable
- 4 - Acceptable
- 3 - Neutral
- 2 - Unacceptable
- 1 - Totally Unacceptable

| Recreation Activity | Gile Flowage Dam | Town of Pence Landing | Sucker Hole Landing | Highway C Landing | Reservoir Islands |
|---------------------|--------------------------------|-----------------------|---------------------|-------------------|-------------------|
| Bank fishing | 5 | | | | |
| Boat fishing | | | | | |
| Pleasure boating | | | | | |

07/24/2022

0905

| | | | | | |
|---------------------|--|--|--|--|--|
| Personal watercraft | | | | | |
| Picnicking | | | | | |
| Swimming | | | | | |
| Sight-seeing | | | | | |
| Hunting | | | | | |
| Rafting/Tubing | | | | | |
| Wildlife viewing | | | | | |
| Other | | | | | |

14. Please indicate if low water levels were a problem for any of the following activities at the recreation area(s) you are visiting today:

Circle one number for each:

| Ability to: | No Problem | Small Problem | Neutral | Moderate Problem | Large Problem | No Opinion or N/A |
|--------------------------|------------|---------------|---------|------------------|---------------|-------------------------------------|
| Swim safely | 5 | 4 | 3 | 2 | 1 | <input checked="" type="checkbox"/> |
| Launch/take out boat | 5 | 4 | 3 | 2 | 1 | <input type="checkbox"/> |
| Boat safely | 5 | 4 | 3 | 2 | 1 | <input type="checkbox"/> |
| Use docks | 5 | 4 | 3 | 2 | 1 | <input type="checkbox"/> |
| Shoreline fish | 5 | 4 | 3 | 2 | 1 | <input type="checkbox"/> |
| Access shoreline | 5 | 4 | 3 | 2 | 1 | <input type="checkbox"/> |
| Shoreline scenic quality | 5 | 4 | 3 | 2 | 1 | <input type="checkbox"/> |
| Other (specify below) | 5 | 4 | 3 | 2 | 1 | <input type="checkbox"/> |

Other: _____

15. Please share any additional thoughts or comments you have regarding recreation on the Gile Flowage:

These guys were in the area for work. Had day off & decided to
 west a line. Low water questions do not apply as this is their first time
 in the area.

Thank you for completing the Recreation Survey!



ON-SITE/IN-PERSON RECREATION INTERVIEW

Northern States Power Company – Wisconsin (NSPW or Applicant), d/b/a Xcel Energy, is in the process of applying for an original license from the Federal Energy Regulatory Commission (FERC) to operate and maintain the existing Gile Flowage Storage Project (Gile Flowage or Project). The Project is owned, operated, and maintained by NSPW. The purpose of the Project is to provide water for downstream power generation at NSPW's Saxon Falls (FERC No. 2610) and Superior Falls (FERC No. 2587) hydroelectric projects. To obtain a license for the Gile Flowage, NSPW must submit a final license application to FERC no later than August 18, 2023. As part of the licensing process, NSPW is conducting several environmental studies which will enable FERC to prepare an environmental report. The purpose of this survey is to collect information about recreational use and visitors' experiences at public recreation facilities around the Gile Flowage.

| Interview Location |
|---|
| <input type="checkbox"/> Gile Park |
| <input checked="" type="checkbox"/> Town of Pence Landing |
| <input type="checkbox"/> Sucker Hole Landing |
| <input type="checkbox"/> County Highway C Landing |
| <input type="checkbox"/> Island |

| | |
|------------------------|-----------|
| Total Number in Group: | 3 |
| Home Zip Code: | 54534 |
| Interviewer: | M Renik |
| Date: | 7/24/2022 |
| Time: | 1413 |

RECREATION INTERVIEW QUESTIONS

1. Regarding the Gile Flowage area, do you consider yourself: (Please select only one)

- Regular visitor (3 or more times per year)
- Occasional visitor (1-2 times per year)
- Infrequent visitor (Less than 1 time per year)
- This is my first visit

2. When did you arrive on this trip to the Gile Flowage area?

Arrive Date: 7/24/2022

Arrive Time: 1413 am/pm

3. When do you expect to leave the Gile Flowage area?

Departure Date: 7/24/2022

Departure Time: 1450 am/pm

4. About how many miles did you travel to get to the Gile Flowage area?

_____ miles

07/24/2022 1413

5. During the last 12 months (including this trip), which month(s) did you visit the Gile Flowage area?

(Check all that apply)

Jan Feb Mar Apr May Jun Jul Aug Sep Oct Nov Dec

6. Which of the following recreation areas did you visit for recreation during the past 12 months?

(Check all that apply)

- Gile Park
- Town of Pence Landing
- Sucker Hole Landing
- County Highway C Landing
- Reservoir Island (identify island location on map)
- Other (please list below)
- None of the above

7. Are you staying overnight in the Gile Flowage area (not including your own home) on this trip?

Yes No

8. If you answered yes to 7, at what type of accommodations will you be staying?

(Please select only one)

- RV/Auto/Tent Campground
- Motel/Hotel
- Bed and Breakfast
- Vacation or Rental Home
- Other (please list below)

9. Which of the following best describes your group during this trip?

(Please select only one)

- Individual
- Adult group (over 21)
- Youth group (under 21)
- Family (with children)
- Mixed Group (various groups and ages)

10. On this trip to the Gile Flowage area, what activities have you or do you expect to participate in?

(Please select all that apply)

- | | | |
|---|---------------------------------------|--|
| <input checked="" type="checkbox"/> Bank fishing | <input type="checkbox"/> Picnicking | <input type="checkbox"/> Rafting/Tubing |
| <input type="checkbox"/> Boat fishing | <input type="checkbox"/> Swimming | <input type="checkbox"/> Wildlife viewing |
| <input type="checkbox"/> Pleasure boating | <input type="checkbox"/> Sight-seeing | <input type="checkbox"/> Other (please describe below) |
| <input checked="" type="checkbox"/> Personal watercraft | <input type="checkbox"/> Hunting | |

↳ Kayaking

07/24/2022 1413

On any trip to the Gile Flowage in the last year, which of the following activities have you participated?
 (Please select all that apply)

| | | |
|---|---------------------------------------|---|
| <input checked="" type="checkbox"/> Bank fishing | <input type="checkbox"/> Picnicking | <input type="checkbox"/> Rafting/Tubing |
| <input checked="" type="checkbox"/> Boat fishing | <input type="checkbox"/> Swimming | <input type="checkbox"/> Wildlife viewing |
| <input type="checkbox"/> Pleasure boating | <input type="checkbox"/> Sight-seeing | <input checked="" type="checkbox"/> Other (please describe below) |
| <input checked="" type="checkbox"/> Personal watercraft | <input type="checkbox"/> Hunting | ICE Fishing |

11. Of the activities you selected in 10 above, what is the primary activity you participated in or expect to participate in on *this* visit? (Please write answer below)

Primary activity Kayaking

12. For the primary activity you participated in, please rate the following categories:

| Category | Totally Acceptable | Acceptable | Neutral | Unacceptable | Totally Unacceptable |
|--------------------|--------------------|------------|---------|--------------|----------------------|
| Safety | 5 | 4 | 3 | 2 | 1 |
| Enjoyment | 5 | 4 | 3 | 2 | 1 |
| Crowding | 5 | 4 | 3 | 2 | 1 |
| Overall Experience | 5 | 4 | 3 | 2 | 1 |
| Amenity Condition | 5 | 4 | 3 | 2 | 1 |

If you rated one of the categories above as "unacceptable" or "totally unacceptable", please indicate what could be done to improve the category to "acceptable." (Please write answer below)

13. Please rate all Gile Flowage area recreational activities you participated in today or in the past.

Rating scale is the same as used in 12 above:
 5 - Totally Acceptable
 4 - Acceptable
 3 - Neutral
 2 - Unacceptable
 1 - Totally Unacceptable

| Recreation Activity | Gile Park | Town of Pence Landing | Sucker Hole Landing | Highway C Landing | Reservoir Islands |
|---------------------|-----------|-----------------------|---------------------|-------------------|-------------------|
| Bank fishing | | 5 | | | |
| Boat fishing | | | | | |
| Pleasure boating | 5 | 5 | 5 | 5 | |

07/24/2022 1413

| | | | | | |
|---------------------|---|---|---|---|--|
| Personal watercraft | 5 | 5 | 5 | 5 | |
| Picnicking | | | | | |
| Swimming | | | | | |
| Sight-seeing | | | | | |
| Hunting | | | | | |
| Rafting/Tubing | | | | | |
| Wildlife viewing | | | | | |
| Other | | | | | |

14. Please indicate if low water levels were a problem for any of the following activities at the recreation area(s) you are visiting today:

Circle one number for each:

| Ability to: | No Problem | Small Problem | Neutral | Moderate Problem | Large Problem | No Opinion or N/A |
|--------------------------|------------|---------------|---------|------------------|---------------|--------------------------|
| Swim safely | 5 | 4 | 3 | 2 | 1 | <input type="checkbox"/> |
| Launch/take out boat | 5 | 4 | 3 | 2 | 1 | <input type="checkbox"/> |
| Boat safely | 5 | 4 | 3 | 2 | 1 | <input type="checkbox"/> |
| Use docks | 5 | 4 | 3 | 2 | 1 | <input type="checkbox"/> |
| Shoreline fish | 5 | 4 | 3 | 2 | 1 | <input type="checkbox"/> |
| Access shoreline | 5 | 4 | 3 | 2 | 1 | <input type="checkbox"/> |
| Shoreline scenic quality | 5 | 4 | 3 | 2 | 1 | <input type="checkbox"/> |
| Other (specify below) | 5 | 4 | 3 | 2 | 1 | <input type="checkbox"/> |

Other: _____

15. Please share any additional thoughts or comments you have regarding recreation on the Gile Flowage:

2 were bank fishing while the wife went kayaking

Thank you for completing the Recreation Survey!

ON-SITE/IN-PERSON RECREATION INTERVIEW

Northern States Power Company – Wisconsin (NSPW or Applicant), d/b/a Xcel Energy, is in the process of applying for an original license from the Federal Energy Regulatory Commission (FERC) to operate and maintain the existing Gile Flowage Storage Project (Gile Flowage or Project). The Project is owned, operated, and maintained by NSPW. The purpose of the Project is to provide water for downstream power generation at NSPW's Saxon Falls (FERC No. 2610) and Superior Falls (FERC No. 2587) hydroelectric projects. To obtain a license for the Gile Flowage, NSPW must submit a final license application to FERC no later than August 18, 2023. As part of the licensing process, NSPW is conducting several environmental studies which will enable FERC to prepare an environmental report. The purpose of this survey is to collect information about recreational use and visitors' experiences at public recreation facilities around the Gile Flowage.

| Interview Location |
|---|
| <input type="checkbox"/> Gile Park |
| <input checked="" type="checkbox"/> Town of Pence Landing |
| <input type="checkbox"/> Sucker Hole Landing |
| <input type="checkbox"/> County Highway C Landing |
| <input type="checkbox"/> Island |

| | |
|------------------------|-----------|
| Total Number in Group: | 2 |
| Home Zip Code: | 54501 |
| Interviewer: | M Henik |
| Date: | 7/24/2022 |
| Time: | 1503 |

RECREATION INTERVIEW QUESTIONS

1. Regarding the Gile Flowage area, do you consider yourself: (Please select only one)

- Regular visitor (3 or more times per year)
- Occasional visitor (1-2 times per year)
- Infrequent visitor (Less than 1 time per year)
- This is my first visit

2. When did you arrive on this trip to the Gile Flowage area?

Arrive Date: 7/24/2022

Arrive Time: 0930 (am/pm)

3. When do you expect to leave the Gile Flowage area?

Departure Date: 7/24/2022

Departure Time: 1500 am/pm

4. About how many miles did you travel to get to the Gile Flowage area?

_____ miles

07/24/2022 1503

5. During the last 12 months (including this trip), which month(s) did you visit the Gile Flowage area?

(Check all that apply)

Jan Feb Mar Apr May Jun Jul Aug Sep Oct Nov Dec

6. Which of the following recreation areas did you visit for recreation during the past 12 months?

(Check all that apply)

- Gile Park
- Town of Pence Landing
- Sucker Hole Landing
- County Highway C Landing
- Reservoir Island (identify island location on map)
- Other (please list below)
- None of the above

7. Are you staying overnight in the Gile Flowage area (not including your own home) on this trip?

Yes No

8. If you answered yes to 7, at what type of accommodations will you be staying?

(Please select only one)

- RV/Auto/Tent Campground
- Motel/Hotel
- Bed and Breakfast
- Vacation or Rental Home
- Other (please list below)

9. Which of the following best describes your group during this trip?

(Please select only one)

- Individual
- Adult group (over 21)
- Youth group (under 21)
- Family (with children)
- Mixed Group (various groups and ages)

10. On this trip to the Gile Flowage area, what activities have you or do you expect to participate in?

(Please select all that apply)

- | | | |
|--|---------------------------------------|--|
| <input type="checkbox"/> Bank fishing | <input type="checkbox"/> Picnicking | <input type="checkbox"/> Rafting/Tubing |
| <input checked="" type="checkbox"/> Boat fishing | <input type="checkbox"/> Swimming | <input type="checkbox"/> Wildlife viewing |
| <input type="checkbox"/> Pleasure boating | <input type="checkbox"/> Sight-seeing | <input type="checkbox"/> Other (please describe below) |
| <input type="checkbox"/> Personal watercraft | <input type="checkbox"/> Hunting | |

07/24/2022

1503

On any trip to the Gile Flowage in the last year, which of the following activities have you participated?
 (Please select all that apply)

| | | |
|--|---------------------------------------|--|
| <input type="checkbox"/> Bank fishing | <input type="checkbox"/> Picnicking | <input type="checkbox"/> Rafting/Tubing |
| <input checked="" type="checkbox"/> Boat fishing | <input type="checkbox"/> Swimming | <input type="checkbox"/> Wildlife viewing |
| <input type="checkbox"/> Pleasure boating | <input type="checkbox"/> Sight-seeing | <input type="checkbox"/> Other (please describe below) |
| <input type="checkbox"/> Personal watercraft | <input type="checkbox"/> Hunting | |

11. Of the activities you selected in 10 above, what is the primary activity you participated in or expect to participate in on *this* visit? (Please write answer below)

Primary activity Boat Fishing

12. For the primary activity you participated in, please rate the following categories:

| Category | Totally Acceptable | Acceptable | Neutral | Unacceptable | Totally Unacceptable |
|--------------------|--------------------|------------|---------|--------------|----------------------|
| Safety | 5 | 4 | 3 | 2 | 1 |
| Enjoyment | 5 | 4 | 3 | 2 | 1 |
| Crowding | 5 | 4 | 3 | 2 | 1 |
| Overall Experience | 5 | 4 | 3 | 2 | 1 |
| Amenity Condition | 5 | 4 | 3 | 2 | 1 |

If you rated one of the categories above as "unacceptable" or "totally unacceptable", please indicate what could be done to improve the category to "acceptable." (Please write answer below)

13. Please rate all Gile Flowage area recreational activities you participated in today or in the past.

Rating scale is the same as used in 12 above:

- 5 - Totally Acceptable
- 4 - Acceptable
- 3 - Neutral
- 2 - Unacceptable
- 1 - Totally Unacceptable

| Recreation Activity | Gile Park | Town of Pence Landing | Sucker Hole Landing | Highway C Landing | Reservoir Islands |
|---------------------|-----------|-----------------------|---------------------|-------------------|-------------------|
| Bank fishing | | | | | |
| Boat fishing | | 5 | | | |
| Pleasure boating | | | | | |



07/24/2022

1503

Gile Flowage Storage Reservoir Project - FERC No. 15055
Montreal River - Iron County, Wisconsin
Recreation Site Survey Questionnaire

| | | | | | |
|---------------------|--|--|--|--|--|
| Personal watercraft | | | | | |
| Picnicking | | | | | |
| Swimming | | | | | |
| Sight-seeing | | | | | |
| Hunting | | | | | |
| Rafting/Tubing | | | | | |
| Wildlife viewing | | | | | |
| Other | | | | | |

14. Please indicate if low water levels were a problem for any of the following activities at the recreation area(s) you are visiting today:

Circle one number for each:

| Ability to: | No Problem | Small Problem | Neutral | Moderate Problem | Large Problem | No Opinion or N/A |
|--------------------------|------------|---------------|---------|------------------|---------------|-------------------------------------|
| Swim safely | 5 | 4 | 3 | 2 | 1 | <input checked="" type="checkbox"/> |
| Launch/take out boat | 5 | 4 | ③ | 2 | 1 | <input type="checkbox"/> |
| Boat safely | 5 | 4 | 3 | ② | 1 | <input type="checkbox"/> |
| Use docks | 5 | 4 | 3 | 2 | 1 | <input checked="" type="checkbox"/> |
| Shoreline fish | 5 | 4 | 3 | 2 | 1 | <input checked="" type="checkbox"/> |
| Access shoreline | 5 | 4 | 3 | 2 | 1 | <input checked="" type="checkbox"/> |
| Shoreline scenic quality | ⑤ | 4 | 3 | 2 | 1 | <input type="checkbox"/> |
| Other (specify below) | 5 | 4 | 3 | 2 | 1 | <input type="checkbox"/> |

Other: _____

15. Please share any additional thoughts or comments you have regarding recreation on the Gile Flowage:

Due to lower water could not fish normal spots. Driving around in the boat around the lake needed to be more cautious

Thank you for completing the Recreation Survey!

ON-SITE/IN-PERSON RECREATION INTERVIEW

Northern States Power Company – Wisconsin (NSPW or Applicant), d/b/a Xcel Energy, is in the process of applying for an original license from the Federal Energy Regulatory Commission (FERC) to operate and maintain the existing Gile Flowage Storage Project (Gile Flowage or Project). The Project is owned, operated, and maintained by NSPW. The purpose of the Project is to provide water for downstream power generation at NSPW's Saxon Falls (FERC No. 2610) and Superior Falls (FERC No. 2587) hydroelectric projects. To obtain a license for the Gile Flowage, NSPW must submit a final license application to FERC no later than August 18, 2023. As part of the licensing process, NSPW is conducting several environmental studies which will enable FERC to prepare an environmental report. The purpose of this survey is to collect information about recreational use and visitors' experiences at public recreation facilities around the Gile Flowage.

| Interview Location |
|--|
| <input type="checkbox"/> Gile Park |
| <input type="checkbox"/> Town of Pence Landing |
| <input type="checkbox"/> Sucker Hole Landing |
| <input checked="" type="checkbox"/> County Highway C Landing |
| <input type="checkbox"/> Island |

| | |
|------------------------|-----------|
| Total Number in Group: | 1 |
| Home Zip Code: | 54443 |
| Interviewer: | M Renik |
| Date: | 7/24/2022 |
| Time: | 1659 |

RECREATION INTERVIEW QUESTIONS

1. Regarding the Gile Flowage area, do you consider yourself: (Please select only one)

- Regular visitor (3 or more times per year)
- Occasional visitor (1-2 times per year)
- Infrequent visitor (Less than 1 time per year)
- This is my first visit

2. When did you arrive on this trip to the Gile Flowage area?

Arrive Date: 7/24/2022
 Arrive Time: 1120 am/pm

3. When do you expect to leave the Gile Flowage area?

Departure Date: 7/24/2022
 Departure Time: 1655 am/pm

4. About how many miles did you travel to get to the Gile Flowage area?

127 miles

07/24/2022

1659

5. During the last 12 months (including this trip), which month(s) did you visit the Gile Flowage area?

(Check all that apply)

Jan Feb Mar Apr May Jun Jul Aug Sep Oct Nov Dec

6. Which of the following recreation areas did you visit for recreation during the past 12 months?

(Check all that apply)

- | | |
|--|---|
| <input type="checkbox"/> Gile Park | <input type="checkbox"/> Reservoir Island (identify island location on map) |
| <input type="checkbox"/> Town of Pence Landing | <input type="checkbox"/> Other (please list below) |
| <input type="checkbox"/> Sucker Hole Landing | <input type="checkbox"/> None of the above |
| <input checked="" type="checkbox"/> County Highway C Landing | _____ |

7. Are you staying overnight in the Gile Flowage area (not including your own home) on this trip?

Yes No

8. If you answered yes to 7, at what type of accommodations will you be staying?

(Please select only one)

- | | |
|--|--|
| <input type="checkbox"/> RV/Auto/Tent Campground | <input type="checkbox"/> Other (please list below) |
| <input type="checkbox"/> Motel/Hotel | _____ |
| <input type="checkbox"/> Bed and Breakfast | _____ |
| <input type="checkbox"/> Vacation or Rental Home | _____ |

9. Which of the following best describes your group during this trip?

(Please select only one)

- Individual
 Adult group (over 21)
 Youth group (under 21)
 Family (with children)
 Mixed Group (various groups and ages)

10. On this trip to the Gile Flowage area, what activities have you or do you expect to participate in?

(Please select all that apply)

- | | | |
|--|---------------------------------------|--|
| <input type="checkbox"/> Bank fishing | <input type="checkbox"/> Picnicking | <input type="checkbox"/> Rafting/Tubing |
| <input checked="" type="checkbox"/> Boat fishing | <input type="checkbox"/> Swimming | <input type="checkbox"/> Wildlife viewing |
| <input type="checkbox"/> Pleasure boating | <input type="checkbox"/> Sight-seeing | <input type="checkbox"/> Other (please describe below) |
| <input type="checkbox"/> Personal watercraft | <input type="checkbox"/> Hunting | |

07/24/2022

1659

On any trip to the Gile Flowage in the last year, which of the following activities have you participated?
 (Please select all that apply)

| | | |
|--|---------------------------------------|--|
| <input type="checkbox"/> Bank fishing | <input type="checkbox"/> Picnicking | <input type="checkbox"/> Rafting/Tubing |
| <input checked="" type="checkbox"/> Boat fishing | <input type="checkbox"/> Swimming | <input type="checkbox"/> Wildlife viewing |
| <input type="checkbox"/> Pleasure boating | <input type="checkbox"/> Sight-seeing | <input type="checkbox"/> Other (please describe below) |
| <input type="checkbox"/> Personal watercraft | <input type="checkbox"/> Hunting | |

11. Of the activities you selected in 10 above, what is the primary activity you participated in or expect to participate in on *this* visit? (Please write answer below)

Primary activity Boat fishing

12. For the primary activity you participated in, please rate the following categories:

| Category | Totally Acceptable | Acceptable | Neutral | Unacceptable | Totally Unacceptable |
|--------------------|--------------------|------------|---------|--------------|----------------------|
| Safety | 5 | 4 | 3 | 2 | 1 |
| Enjoyment | 5 | 4 | 3 | 2 | 1 |
| Crowding | 5 | 4 | 3 | 2 | 1 |
| Overall Experience | 5 | 4 | 3 | 2 | 1 |
| Amenity Condition | 5 | 4 | 3 | 2 | 1 |

If you rated one of the categories above as "unacceptable" or "totally unacceptable", please indicate what could be done to improve the category to "acceptable." (Please write answer below)

Boat Ramp needs work, said there's a dip then goes up again.

13. Please rate all Gile Flowage area recreational activities you participated in today or in the past.

Rating scale is the same as used in 12 above:

- 5 - Totally Acceptable
- 4 - Acceptable
- 3 - Neutral
- 2 - Unacceptable
- 1 - Totally Unacceptable

| Recreation Activity | Gile Park | Town of Pence Landing | Sucker Hole Landing | Highway C Landing | Reservoir Islands |
|---------------------|-----------|-----------------------|---------------------|-------------------|-------------------|
| Bank fishing | | | | | |
| Boat fishing | | | | 5 | |
| Pleasure boating | | | | | |

07/24/2022

1659

| | | | | | |
|---------------------|--|--|--|--|--|
| Personal watercraft | | | | | |
| Picnicking | | | | | |
| Swimming | | | | | |
| Sight-seeing | | | | | |
| Hunting | | | | | |
| Rafting/Tubing | | | | | |
| Wildlife viewing | | | | | |
| Other | | | | | |

14. Please indicate if low water levels were a problem for any of the following activities at the recreation area(s) you are visiting today:

Circle one number for each:

| Ability to: | No Problem | Small Problem | Neutral | Moderate Problem | Large Problem | No Opinion or N/A |
|--------------------------|------------|---------------|---------|------------------|---------------|-------------------------------------|
| Swim safely | 5 | 4 | 3 | 2 | 1 | <input checked="" type="checkbox"/> |
| Launch/take out boat | 5 | 4 | 3 | 2 | 1 | <input type="checkbox"/> |
| Boat safely | 5 | 4 | 3 | 2 | 1 | <input type="checkbox"/> |
| Use docks | 5 | 4 | 3 | 2 | 1 | <input type="checkbox"/> |
| Shoreline fish | 5 | 4 | 3 | 2 | 1 | <input type="checkbox"/> |
| Access shoreline | 5 | 4 | 3 | 2 | 1 | <input type="checkbox"/> |
| Shoreline scenic quality | 5 | 4 | 3 | 2 | 1 | <input type="checkbox"/> |
| Other (specify below) | 5 | 4 | 3 | 2 | 1 | <input type="checkbox"/> |

Other: _____

15. Please share any additional thoughts or comments you have regarding recreation on the Gile Flowage:

Low water questions N/A Due to 1st visit.
 mentioned that dock could use work. Lots of fixtures are loose and need repair
 Very happy with reservoir, said reminds him of Canada. Musky fishing today
 but did not catch/see anything.
 Was in the area for work.

Thank you for completing the Recreation Survey!

ON-SITE/IN-PERSON RECREATION INTERVIEW

Northern States Power Company – Wisconsin (NSPW or Applicant), d/b/a Xcel Energy, is in the process of applying for an original license from the Federal Energy Regulatory Commission (FERC) to operate and maintain the existing Gile Flowage Storage Project (Gile Flowage or Project). The Project is owned, operated, and maintained by NSPW. The purpose of the Project is to provide water for downstream power generation at NSPW's Saxon Falls (FERC No. 2610) and Superior Falls (FERC No. 2587) hydroelectric projects. To obtain a license for the Gile Flowage, NSPW must submit a final license application to FERC no later than August 18, 2023. As part of the licensing process, NSPW is conducting several environmental studies which will enable FERC to prepare an environmental report. The purpose of this survey is to collect information about recreational use and visitors' experiences at public recreation facilities around the Gile Flowage.

| Interview Location |
|--|
| <input type="checkbox"/> Gile Park |
| <input type="checkbox"/> Town of Pence Landing |
| <input type="checkbox"/> Sucker Hole Landing |
| <input checked="" type="checkbox"/> County Highway C Landing |
| <input type="checkbox"/> Island |

| | |
|------------------------|-----------|
| Total Number in Group: | 1 |
| Home Zip Code: | 54534 |
| Interviewer: | M. Smeen |
| Date: | 7/29/2022 |
| Time: | 0707 |

RECREATION INTERVIEW QUESTIONS

1. Regarding the Gile Flowage area, do you consider yourself: (Please select only one)

- Regular visitor (3 or more times per year)
- Occasional visitor (1-2 times per year)
- Infrequent visitor (Less than 1 time per year)
- This is my first visit

2. When did you arrive on this trip to the Gile Flowage area?

Arrive Date: 7/29/2022
 Arrive Time: 0600 am/pm

3. When do you expect to leave the Gile Flowage area?

Departure Date: 7/29/2022
 Departure Time: 0700 am/pm

4. About how many miles did you travel to get to the Gile Flowage area?

45 miles

7/29/2022 0707

5. During the last 12 months (including this trip), which month(s) did you visit the Gile Flowage area?
(Check all that apply)

Jan Feb Mar Apr May Jun Jul Aug Sep Oct Nov Dec

6. Which of the following recreation areas did you visit for recreation during the past 12 months?
(Check all that apply)

- | | |
|--|---|
| <input type="checkbox"/> Gile Park | <input type="checkbox"/> Reservoir Island (identify island location on map) |
| <input type="checkbox"/> Town of Pence Landing | <input type="checkbox"/> Other (please list below) |
| <input type="checkbox"/> Sucker Hole Landing | <input type="checkbox"/> None of the above |
| <input checked="" type="checkbox"/> County Highway C Landing | _____ |

7. Are you staying overnight in the Gile Flowage area (not including your own home) on this trip?

Yes No

8. If you answered yes to 7, at what type of accommodations will you be staying?
(Please select only one)

- | | |
|--|--|
| <input type="checkbox"/> RV/Auto/Tent Campground | <input type="checkbox"/> Other (please list below) |
| <input type="checkbox"/> Motel/Hotel | _____ |
| <input type="checkbox"/> Bed and Breakfast | _____ |
| <input type="checkbox"/> Vacation or Rental Home | _____ |

9. Which of the following best describes your group during this trip?
(Please select only one)

- Individual
 Adult group (over 21)
 Youth group (under 21)
 Family (with children)
 Mixed Group (various groups and ages)

10. On this trip to the Gile Flowage area, what activities have you or do you expect to participate in?
(Please select all that apply)

- | | | |
|--|---------------------------------------|--|
| <input type="checkbox"/> Bank fishing | <input type="checkbox"/> Picnicking | <input type="checkbox"/> Rafting/Tubing |
| <input checked="" type="checkbox"/> Boat fishing | <input type="checkbox"/> Swimming | <input type="checkbox"/> Wildlife viewing |
| <input type="checkbox"/> Pleasure boating | <input type="checkbox"/> Sight-seeing | <input type="checkbox"/> Other (please describe below) |
| <input type="checkbox"/> Personal watercraft | <input type="checkbox"/> Hunting | |

7/29/2022 0707

On any trip to the Gile Flowage in the last year, which of the following activities have you participated?
 (Please select all that apply)

| | | |
|--|---------------------------------------|--|
| <input type="checkbox"/> Bank fishing | <input type="checkbox"/> Picnicking | <input type="checkbox"/> Rafting/Tubing |
| <input checked="" type="checkbox"/> Boat fishing | <input type="checkbox"/> Swimming | <input type="checkbox"/> Wildlife viewing |
| <input type="checkbox"/> Pleasure boating | <input type="checkbox"/> Sight-seeing | <input type="checkbox"/> Other (please describe below) |
| <input type="checkbox"/> Personal watercraft | <input type="checkbox"/> Hunting | |

11. Of the activities you selected in 10 above, what is the primary activity you participated in or expect to participate in on *this* visit? (Please write answer below)

Primary activity Boat Fishing

12. For the primary activity you participated in, please rate the following categories:

| Category | Totally Acceptable | Acceptable | Neutral | Unacceptable | Totally Unacceptable |
|--------------------|--------------------|------------|---------|--------------|----------------------|
| Safety | 5 | 4 | 3 | 2 | 1 |
| Enjoyment | 5 | 4 | 3 | 2 | 1 |
| Crowding | 5 | 4 | 3 | 2 | 1 |
| Overall Experience | 5 | 4 | 3 | 2 | 1 |
| Amenity Condition | 5 | 4 | 3 | 2 | 1 |

If you rated one of the categories above as "unacceptable" or "totally unacceptable", please indicate what could be done to improve the category to "acceptable." (Please write answer below)

13. Please rate all Gile Flowage area recreational activities you participated in today or in the past.

Rating scale is the same as used in 12 above:

- 5 - Totally Acceptable
- 4 - Acceptable
- 3 - Neutral
- 2 - Unacceptable
- 1 - Totally Unacceptable

| Recreation Activity | Gile Park | Town of Pence Landing | Sucker Hole Landing | Highway C Landing | Reservoir Islands |
|---------------------|-----------|-----------------------|---------------------|-------------------|-------------------|
| Bank fishing | | | | | |
| Boat fishing | | | | 4 | |
| Pleasure boating | | | | | |

7/29/2022 0707

| | | | | | |
|---------------------|--|--|--|--|--|
| Personal watercraft | | | | | |
| Picnicking | | | | | |
| Swimming | | | | | |
| Sight-seeing | | | | | |
| Hunting | | | | | |
| Rafting/Tubing | | | | | |
| Wildlife viewing | | | | | |
| Other | | | | | |

14. Please indicate if low water levels were a problem for any of the following activities at the recreation area(s) you are visiting today:

Circle one number for each:

| Ability to: | No Problem | Small Problem | Neutral | Moderate Problem | Large Problem | No Opinion or N/A |
|--------------------------|------------|---------------|---------|------------------|---------------|-------------------------------------|
| Swim safely | 5 | 4 | 3 | 2 | 1 | <input checked="" type="checkbox"/> |
| Launch/take out boat | 5 | 4 | 3 | 2 | 1 | <input type="checkbox"/> |
| Boat safely | 5 | 4 | 3 | 2 | 1 | <input type="checkbox"/> |
| Use docks | 5 | 4 | 3 | 2 | 1 | <input type="checkbox"/> |
| Shoreline fish | 5 | 4 | 3 | 2 | 1 | <input checked="" type="checkbox"/> |
| Access shoreline | 5 | 4 | 3 | 2 | 1 | <input checked="" type="checkbox"/> |
| Shoreline scenic quality | 5 | 4 | 3 | 2 | 1 | <input checked="" type="checkbox"/> |
| Other (specify below) | 5 | 4 | 3 | 2 | 1 | <input checked="" type="checkbox"/> |

Other: _____

15. Please share any additional thoughts or comments you have regarding recreation on the Gile Flowage:

- Said water became too low in late Sept 2021 for
 boat fishing
 - Caught 8 walleye, lost the largest

Thank you for completing the Recreation Survey!

7/29/2022 0735

ON-SITE/IN-PERSON RECREATION INTERVIEW

Northern States Power Company – Wisconsin (NSPW or Applicant), d/b/a Xcel Energy, is in the process of applying for an original license from the Federal Energy Regulatory Commission (FERC) to operate and maintain the existing Gile Flowage Storage Project (Gile Flowage or Project). The Project is owned, operated, and maintained by NSPW. The purpose of the Project is to provide water for downstream power generation at NSPW's Saxon Falls (FERC No. 2610) and Superior Falls (FERC No. 2587) hydroelectric projects. To obtain a license for the Gile Flowage, NSPW must submit a final license application to FERC no later than August 18, 2023. As part of the licensing process, NSPW is conducting several environmental studies which will enable FERC to prepare an environmental report. The purpose of this survey is to collect information about recreational use and visitors' experiences at public recreation facilities around the Gile Flowage.

| Interview Location |
|--|
| <input type="checkbox"/> Gile Park |
| <input type="checkbox"/> Town of Pence Landing |
| <input type="checkbox"/> Sucker Hole Landing |
| <input checked="" type="checkbox"/> County Highway C Landing |
| <input type="checkbox"/> Island |

| | |
|------------------------|-----------|
| Total Number in Group: | 1 |
| Home Zip Code: | 49938 |
| Interviewer: | M. Sreen |
| Date: | 7/29/2022 |
| Time: | 0735 |

RECREATION INTERVIEW QUESTIONS

1. Regarding the Gile Flowage area, do you consider yourself: (Please select only one)

- Regular visitor (3 or more times per year)
- Occasional visitor (1-2 times per year)
- Infrequent visitor (Less than 1 time per year)
- This is my first visit

2. When did you arrive on this trip to the Gile Flowage area?

Arrive Date: 7/22/2022

Arrive Time: 0645 am/pm

3. When do you expect to leave the Gile Flowage area?

Departure Date: 7/22/2022

Departure Time: 0730 am/pm

4. About how many miles did you travel to get to the Gile Flowage area?

5 miles

7/29/2022 0735

5. During the last 12 months (including this trip), which month(s) did you visit the Gile Flowage area?
(Check all that apply)

Jan Feb Mar Apr May Jun Jul Aug Sep Oct Nov Dec

6. Which of the following recreation areas did you visit for recreation during the past 12 months?
(Check all that apply)

- | | |
|--|---|
| <input type="checkbox"/> Gile Park | <input type="checkbox"/> Reservoir Island (identify island location on map) |
| <input checked="" type="checkbox"/> Town of Pence Landing | <input type="checkbox"/> Other (please list below) |
| <input type="checkbox"/> Sucker Hole Landing | <input type="checkbox"/> None of the above |
| <input checked="" type="checkbox"/> County Highway C Landing | _____ |

7. Are you staying overnight in the Gile Flowage area (not including your own home) on this trip?

Yes No

8. If you answered yes to 7, at what type of accommodations will you be staying?
(Please select only one)

- | | |
|--|--|
| <input type="checkbox"/> RV/Auto/Tent Campground | <input type="checkbox"/> Other (please list below) |
| <input type="checkbox"/> Motel/Hotel | _____ |
| <input type="checkbox"/> Bed and Breakfast | _____ |
| <input type="checkbox"/> Vacation or Rental Home | _____ |

9. Which of the following best describes your group during this trip?
(Please select only one)

- Individual
 Adult group (over 21)
 Youth group (under 21)
 Family (with children)
 Mixed Group (various groups and ages)

10. On this trip to the Gile Flowage area, what activities have you or do you expect to participate in?
(Please select all that apply)

- | | | |
|--|---------------------------------------|--|
| <input type="checkbox"/> Bank fishing | <input type="checkbox"/> Picnicking | <input type="checkbox"/> Rafting/Tubing |
| <input checked="" type="checkbox"/> Boat fishing | <input type="checkbox"/> Swimming | <input type="checkbox"/> Wildlife viewing |
| <input type="checkbox"/> Pleasure boating | <input type="checkbox"/> Sight-seeing | <input type="checkbox"/> Other (please describe below) |
| <input type="checkbox"/> Personal watercraft | <input type="checkbox"/> Hunting | |

7/29/2022 0735

On any trip to the Gile Flowage in the last year, which of the following activities have you participated?
 (Please select all that apply)

| | | |
|--|---------------------------------------|--|
| <input type="checkbox"/> Bank fishing | <input type="checkbox"/> Picnicking | <input type="checkbox"/> Rafting/Tubing |
| <input checked="" type="checkbox"/> Boat fishing | <input type="checkbox"/> Swimming | <input type="checkbox"/> Wildlife viewing |
| <input type="checkbox"/> Pleasure boating | <input type="checkbox"/> Sight-seeing | <input type="checkbox"/> Other (please describe below) |
| <input type="checkbox"/> Personal watercraft | <input type="checkbox"/> Hunting | |

11. Of the activities you selected in 10 above, what is the primary activity you participated in or expect to participate in on *this* visit? (Please write answer below)

Primary activity Boat Fishing

12. For the primary activity you participated in, please rate the following categories:

| Category | Totally Acceptable | Acceptable | Neutral | Unacceptable | Totally Unacceptable |
|--------------------|--------------------|------------|---------|--------------|----------------------|
| Safety | 5 | 4 | 3 | 2 | 1 |
| Enjoyment | 5 | 4 | 3 | 2 | 1 |
| Crowding | 5 | 4 | 3 | 2 | 1 |
| Overall Experience | 5 | 4 | 3 | 2 | 1 |
| Amenity Condition | 5 | 4 | 3 | 2 | 1 |

If you rated one of the categories above as "unacceptable" or "totally unacceptable", please indicate what could be done to improve the category to "acceptable." (Please write answer below)

13. Please rate all Gile Flowage area recreational activities you participated in today or in the past.

Rating scale is the same as used in 12 above:

- 5 - Totally Acceptable
- 4 - Acceptable
- 3 - Neutral
- 2 - Unacceptable
- 1 - Totally Unacceptable

| Recreation Activity | Gile Park | Town of Pence Landing | Sucker Hole Landing | Highway C Landing | Reservoir Islands |
|---------------------|-----------|-----------------------|---------------------|-------------------|-------------------|
| Bank fishing | | | | | |
| Boat fishing | | | | 5 | |
| Pleasure boating | | | | | |

7/29/2022 0735

| | | | | | |
|---------------------|--|--|--|--|--|
| Personal watercraft | | | | | |
| Picnicking | | | | | |
| Swimming | | | | | |
| Sight-seeing | | | | | |
| Hunting | | | | | |
| Rafting/Tubing | | | | | |
| Wildlife viewing | | | | | |
| Other | | | | | |

14. Please indicate if low water levels were a problem for any of the following activities at the recreation area(s) you are visiting today:

Circle one number for each:

| Ability to: | No Problem | Small Problem | Neutral | Moderate Problem | Large Problem | No Opinion or N/A |
|--------------------------|------------|---------------|---------|------------------|---------------|-------------------------------------|
| Swim safely | 5 | 4 | 3 | 2 | 1 | <input checked="" type="checkbox"/> |
| Launch/take out boat | 5 | 4 | 3 | 2 | 1 | <input type="checkbox"/> |
| Boat safely | 5 | 4 | 3 | 2 | 1 | <input type="checkbox"/> |
| Use docks | 5 | 4 | 3 | 2 | 1 | <input type="checkbox"/> |
| Shoreline fish | 5 | 4 | 3 | 2 | 1 | <input checked="" type="checkbox"/> |
| Access shoreline | 5 | 4 | 3 | 2 | 1 | <input checked="" type="checkbox"/> |
| Shoreline scenic quality | 5 | 4 | 3 | 2 | 1 | <input checked="" type="checkbox"/> |
| Other (specify below) | 5 | 4 | 3 | 2 | 1 | <input checked="" type="checkbox"/> |

Other: _____

15. Please share any additional thoughts or comments you have regarding recreation on the Gile Flowage:

Thank you for completing the Recreation Survey!

7/29/2022 0920

ON-SITE/IN-PERSON RECREATION INTERVIEW

Northern States Power Company – Wisconsin (NSPW or Applicant), d/b/a Xcel Energy, is in the process of applying for an original license from the Federal Energy Regulatory Commission (FERC) to operate and maintain the existing Gile Flowage Storage Project (Gile Flowage or Project). The Project is owned, operated, and maintained by NSPW. The purpose of the Project is to provide water for downstream power generation at NSPW's Saxon Falls (FERC No. 2610) and Superior Falls (FERC No. 2587) hydroelectric projects. To obtain a license for the Gile Flowage, NSPW must submit a final license application to FERC no later than August 18, 2023. As part of the licensing process, NSPW is conducting several environmental studies which will enable FERC to prepare an environmental report. The purpose of this survey is to collect information about recreational use and visitors' experiences at public recreation facilities around the Gile Flowage.

| Interview Location |
|---|
| <input checked="" type="checkbox"/> Gile Park |
| <input type="checkbox"/> Town of Pence Landing |
| <input type="checkbox"/> Sucker Hole Landing |
| <input type="checkbox"/> County Highway C Landing |
| <input type="checkbox"/> Island |

| | |
|------------------------|-----------|
| Total Number in Group: | 2 |
| Home Zip Code: | 54568 |
| Interviewer: | M. Moore |
| Date: | 7/29/2022 |
| Time: | 0920 |

RECREATION INTERVIEW QUESTIONS

1. Regarding the Gile Flowage area, do you consider yourself: (Please select only one)

- Regular visitor (3 or more times per year)
- Occasional visitor (1-2 times per year)
- Infrequent visitor (Less than 1 time per year)
- This is my first visit

2. When did you arrive on this trip to the Gile Flowage area?

Arrive Date: 7/29/22

Arrive Time: 0920 am/pm

3. When do you expect to leave the Gile Flowage area?

Departure Date: 7/29/22

Departure Time: ? am/pm *said about 4 hrs*

4. About how many miles did you travel to get to the Gile Flowage area?

50 miles

Woodruff

7/29/2022 0920

5. During the last 12 months (including this trip), which month(s) did you visit the Gile Flowage area?

(Check all that apply)

Jan Feb Mar Apr May Jun Jul Aug Sep Oct Nov Dec

6. Which of the following recreation areas did you visit for recreation during the past 12 months?

(Check all that apply)

- | | |
|--|--|
| <input checked="" type="checkbox"/> Gile Park | <input checked="" type="checkbox"/> Reservoir Island (identify island location on map) |
| <input checked="" type="checkbox"/> Town of Pence Landing | <input type="checkbox"/> Other (please list below) |
| <input type="checkbox"/> Sucker Hole Landing | <input type="checkbox"/> None of the above |
| <input checked="" type="checkbox"/> County Highway C Landing | <u>off dam</u> |

7. Are you staying overnight in the Gile Flowage area (not including your own home) on this trip?

Yes No

8. If you answered yes to 7, at what type of accommodations will you be staying?

(Please select only one)

- | | |
|---|--|
| <input type="checkbox"/> RV/Auto/Tent Campground | <input type="checkbox"/> Other (please list below) |
| <input type="checkbox"/> Motel/Hotel | _____ |
| <input type="checkbox"/> Bed and Breakfast | _____ |
| <input checked="" type="checkbox"/> Vacation or Rental Home | |

9. Which of the following best describes your group during this trip?

(Please select only one)

- Individual
 Adult group (over 21)
 Youth group (under 21)
 Family (with children)
 Mixed Group (various groups and ages)

10. On this trip to the Gile Flowage area, what activities have you or do you expect to participate in?

(Please select all that apply)

- | | | |
|--|---------------------------------------|--|
| <input type="checkbox"/> Bank fishing | <input type="checkbox"/> Picnicking | <input type="checkbox"/> Rafting/Tubing |
| <input checked="" type="checkbox"/> Boat fishing | <input type="checkbox"/> Swimming | <input type="checkbox"/> Wildlife viewing |
| <input type="checkbox"/> Pleasure boating | <input type="checkbox"/> Sight-seeing | <input type="checkbox"/> Other (please describe below) |
| <input type="checkbox"/> Personal watercraft | <input type="checkbox"/> Hunting | |

7/29/2022 0920

On any trip to the Gile Flowage in the last year, which of the following activities have you participated?
 (Please select all that apply)

| | | |
|--|--|---|
| <input checked="" type="checkbox"/> Bank fishing | <input type="checkbox"/> Picnicking | <input type="checkbox"/> Rafting/Tubing |
| <input checked="" type="checkbox"/> Boat fishing | <input checked="" type="checkbox"/> Swimming | <input checked="" type="checkbox"/> Wildlife viewing |
| <input type="checkbox"/> Pleasure boating | <input checked="" type="checkbox"/> Sight-seeing | <input checked="" type="checkbox"/> Other (please describe below) |
| <input type="checkbox"/> Personal watercraft | <input type="checkbox"/> Hunting | |

11. Of the activities you selected in 10 above, what is the primary activity you participated in or expect to participate in on *this* visit? (Please write answer below)

Primary activity Boat fishing

12. For the primary activity you participated in, please rate the following categories:

| Category | Totally Acceptable | Acceptable | Neutral | Unacceptable | Totally Unacceptable |
|--------------------|--------------------|------------|---------|--------------|----------------------|
| Safety | 5 | 4 | 3 | 2 | 1 |
| Enjoyment | 5 | 4 | 3 | 2 | 1 |
| Crowding | 5 | 4 | 3 | 2 | 1 |
| Overall Experience | 5 | 4 | 3 | 2 | 1 |
| Amenity Condition | 5 | 4 | 3 | 2 | 1 |

If you rated one of the categories above as “unacceptable” or “totally unacceptable”, please indicate what could be done to improve the category to “acceptable.” (Please write answer below)

13. Please rate all Gile Flowage area recreational activities you participated in today or in the past.

Rating scale is the same as used in 12 above:

5 - Totally Acceptable

4 - Acceptable

3 - Neutral

2 - Unacceptable

1 - Totally Unacceptable

| Recreation Activity | Gile Park | Town of Pence Landing | Sucker Hole Landing | Highway C Landing | Reservoir Islands |
|---------------------|-----------|-----------------------|---------------------|-------------------|-------------------|
| Bank fishing | 5 | | | | |
| Boat fishing | 5 | 5 | | 5 | 5 |
| Pleasure boating | | | | | |

| | | | | | |
|---------------------|---|--|--|--|---|
| Personal watercraft | | | | | |
| Picnicking | 5 | | | | 5 |
| Swimming | 5 | | | | |
| Sight-seeing | 5 | | | | |
| Hunting | | | | | |
| Rafting/Tubing | | | | | |
| Wildlife viewing | 5 | | | | 5 |
| Other | | | | | |

14. Please indicate if low water levels were a problem for any of the following activities at the recreation area(s) you are visiting today:

Circle one number for each:

| Ability to: | No Problem | Small Problem | Neutral | Moderate Problem | Large Problem | No Opinion or N/A |
|--------------------------|------------|---------------|---------|------------------|---------------|-------------------------------------|
| Swim safely | 5 | 4 | 3 | 2 | 1 | <input checked="" type="checkbox"/> |
| Launch/take out boat | 5 | 4 | 3 | 2 | 1 | <input type="checkbox"/> |
| Boat safely | 5 | 4 | 3 | 2 | 1 | <input type="checkbox"/> |
| Use docks | 5 | 4 | 3 | 2 | 1 | <input type="checkbox"/> |
| Shoreline fish | 5 | 4 | 3 | 2 | 1 | <input checked="" type="checkbox"/> |
| Access shoreline | 5 | 4 | 3 | 2 | 1 | <input checked="" type="checkbox"/> |
| Shoreline scenic quality | 5 | 4 | 3 | 2 | 1 | <input checked="" type="checkbox"/> |
| Other (specify below) | 5 | 4 | 3 | 2 | 1 | <input checked="" type="checkbox"/> |

Other: _____

15. Please share any additional thoughts or comments you have regarding recreation on the Gile Flowage:

Thank you for completing the Recreation Survey!

7/29/2022 1039

ON-SITE/IN-PERSON RECREATION INTERVIEW

Northern States Power Company – Wisconsin (NSPW or Applicant), d/b/a Xcel Energy, is in the process of applying for an original license from the Federal Energy Regulatory Commission (FERC) to operate and maintain the existing Gile Flowage Storage Project (Gile Flowage or Project). The Project is owned, operated, and maintained by NSPW. The purpose of the Project is to provide water for downstream power generation at NSPW's Saxon Falls (FERC No. 2610) and Superior Falls (FERC No. 2587) hydroelectric projects. To obtain a license for the Gile Flowage, NSPW must submit a final license application to FERC no later than August 18, 2023. As part of the licensing process, NSPW is conducting several environmental studies which will enable FERC to prepare an environmental report. The purpose of this survey is to collect information about recreational use and visitors' experiences at public recreation facilities around the Gile Flowage.

| Interview Location |
|---|
| <input checked="" type="checkbox"/> Gile Park |
| <input type="checkbox"/> Town of Pence Landing |
| <input type="checkbox"/> Sucker Hole Landing |
| <input type="checkbox"/> County Highway C Landing |
| <input type="checkbox"/> Island |

| | |
|------------------------|-----------|
| Total Number in Group: | 4 |
| Home Zip Code: | 54115 |
| Interviewer: | M. Soper |
| Date: | 7/29/2022 |
| Time: | 1039 |

RECREATION INTERVIEW QUESTIONS

1. Regarding the Gile Flowage area, do you consider yourself: (Please select only one)

- Regular visitor (3 or more times per year)
- Occasional visitor (1-2 times per year)
- Infrequent visitor (Less than 1 time per year)
- This is my first visit

2. When did you arrive on this trip to the Gile Flowage area?

Arrive Date: 7/29/22

Arrive Time: 1039 am/pm

3. When do you expect to leave the Gile Flowage area?

Departure Date: 7/29/22

Departure Time: 1600 am/pm

4. About how many miles did you travel to get to the Gile Flowage area?

200 miles

7/29/2022 1039

5. During the last 12 months (including this trip), which month(s) did you visit the Gile Flowage area?

(Check all that apply)

Jan Feb Mar Apr May Jun Jul Aug Sep Oct Nov Dec

6. Which of the following recreation areas did you visit for recreation during the past 12 months?

(Check all that apply)

- Gile Park
- Reservoir Island (identify island location on map)
- Town of Pence Landing
- Other (please list below)
- Sucker Hole Landing
- None of the above
- County Highway C Landing

7. Are you staying overnight in the Gile Flowage area (not including your own home) on this trip?

Yes No

8. If you answered yes to 7, at what type of accommodations will you be staying?

(Please select only one)

- RV/Auto/Tent Campground
- Motel/Hotel
- Other (please list below)
- Bed and Breakfast
- Vacation or Rental Home

9. Which of the following best describes your group during this trip?

(Please select only one)

- Individual
- Adult group (over 21)
- Youth group (under 21)
- Family (with children)
- Mixed Group (various groups and ages)

10. On this trip to the Gile Flowage area, what activities have you or do you expect to participate in?

(Please select all that apply)

- | | | |
|--|--|--|
| <input checked="" type="checkbox"/> Bank fishing | <input checked="" type="checkbox"/> Picnicking | <input type="checkbox"/> Rafting/Tubing |
| <input checked="" type="checkbox"/> Boat fishing | <input type="checkbox"/> Swimming | <input checked="" type="checkbox"/> Wildlife viewing |
| <input checked="" type="checkbox"/> Pleasure boating | <input checked="" type="checkbox"/> Sight-seeing | <input type="checkbox"/> Other (please describe below) |
| <input type="checkbox"/> Personal watercraft | <input type="checkbox"/> Hunting | |

7/29/2022 . 1039

On any trip to the Gile Flowage in the last year, which of the following activities have you participated?
 (Please select all that apply)

| | | |
|--|--|--|
| <input checked="" type="checkbox"/> Bank fishing | <input checked="" type="checkbox"/> Picnicking | <input type="checkbox"/> Rafting/Tubing |
| <input checked="" type="checkbox"/> Boat fishing | <input type="checkbox"/> Swimming | <input checked="" type="checkbox"/> Wildlife viewing |
| <input checked="" type="checkbox"/> Pleasure boating | <input checked="" type="checkbox"/> Sight-seeing | <input type="checkbox"/> Other (please describe below) |
| <input type="checkbox"/> Personal watercraft | <input type="checkbox"/> Hunting | |

11. Of the activities you selected in 10 above, what is the primary activity you participated in or expect to participate in on *this* visit? (Please write answer below)

Primary activity Pleasure boating

12. For the primary activity you participated in, please rate the following categories:

| Category | Totally Acceptable | Acceptable | Neutral | Unacceptable | Totally Unacceptable |
|--------------------|--------------------|------------|---------|--------------|----------------------|
| Safety | 5 | 4 | 3 | 2 | 1 |
| Enjoyment | 5 | 4 | 3 | 2 | 1 |
| Crowding | 5 | 4 | 3 | 2 | 1 |
| Overall Experience | 5 | 4 | 3 | 2 | 1 |
| Amenity Condition | 5 | 4 | 3 | 2 | 1 |

If you rated one of the categories above as “unacceptable” or “totally unacceptable”, please indicate what could be done to improve the category to “acceptable.” (Please write answer below)

13. Please rate all Gile Flowage area recreational activities you participated in today or in the past.

Rating scale is the same as used in 12 above:

- 5 - Totally Acceptable
- 4 - Acceptable
- 3 - Neutral
- 2 - Unacceptable
- 1 - Totally Unacceptable

| Recreation Activity | Gile Park | Town of Pence Landing | Sucker Hole Landing | Highway C Landing | Reservoir Islands |
|---------------------|-----------|-----------------------|---------------------|-------------------|-------------------|
| Bank fishing | 5 | | | | |
| Boat fishing | 5 | | | | |
| Pleasure boating | 5 | | | | |

7/29/2022 1039

| | | | | | |
|---------------------|---|--|--|--|--|
| Personal watercraft | | | | | |
| Picnicking | 5 | | | | |
| Swimming | 5 | | | | |
| Sight-seeing | 5 | | | | |
| Hunting | | | | | |
| Rafting/Tubing | | | | | |
| Wildlife viewing | 5 | | | | |
| Other | | | | | |

14. Please indicate if low water levels were a problem for any of the following activities at the recreation area(s) you are visiting today:

Circle one number for each:

| Ability to: | No Problem | Small Problem | Neutral | Moderate Problem | Large Problem | No Opinion or N/A |
|--------------------------|------------|---------------|---------|------------------|---------------|--------------------------|
| Swim safely | 5 | 4 | 3 | 2 | 1 | <input type="checkbox"/> |
| Launch/take out boat | 5 | 4 | 3 | 2 | 1 | <input type="checkbox"/> |
| Boat safely | 5 | 4 | 3 | 2 | 1 | <input type="checkbox"/> |
| Use docks | 5 | 4 | 3 | 2 | 1 | <input type="checkbox"/> |
| Shoreline fish | 5 | 4 | 3 | 2 | 1 | <input type="checkbox"/> |
| Access shoreline | 5 | 4 | 3 | 2 | 1 | <input type="checkbox"/> |
| Shoreline scenic quality | 5 | 4 | 3 | 2 | 1 | <input type="checkbox"/> |
| Other (specify below) | 5 | 4 | 3 | 2 | 1 | <input type="checkbox"/> |

Other: _____

15. Please share any additional thoughts or comments you have regarding recreation on the Gile Flowage:

Thank you for completing the Recreation Survey!

7/29/2022 1715

ON-SITE/IN-PERSON RECREATION INTERVIEW

Northern States Power Company – Wisconsin (NSPW or Applicant), d/b/a Xcel Energy, is in the process of applying for an original license from the Federal Energy Regulatory Commission (FERC) to operate and maintain the existing Gile Flowage Storage Project (Gile Flowage or Project). The Project is owned, operated, and maintained by NSPW. The purpose of the Project is to provide water for downstream power generation at NSPW’s Saxon Falls (FERC No. 2610) and Superior Falls (FERC No. 2587) hydroelectric projects. To obtain a license for the Gile Flowage, NSPW must submit a final license application to FERC no later than August 18, 2023. As part of the licensing process, NSPW is conducting several environmental studies which will enable FERC to prepare an environmental report. The purpose of this survey is to collect information about recreational use and visitors’ experiences at public recreation facilities around the Gile Flowage.

| Interview Location |
|---|
| <input type="checkbox"/> Gile Park |
| <input checked="" type="checkbox"/> Town of Pence Landing |
| <input type="checkbox"/> Sucker Hole Landing |
| <input type="checkbox"/> County Highway C Landing |
| <input type="checkbox"/> Island |

| | |
|------------------------|-----------|
| Total Number in Group: | 3 |
| Home Zip Code: | 54942 |
| Interviewer: | M. Snicek |
| Date: | 7/29/2022 |
| Time: | 1715 |

RECREATION INTERVIEW QUESTIONS

1. Regarding the Gile Flowage area, do you consider yourself: (Please select only one)

- Regular visitor (3 or more times per year)
- Occasional visitor (1-2 times per year)
- Infrequent visitor (Less than 1 time per year)
- This is my first visit

2. When did you arrive on this trip to the Gile Flowage area?

Arrive Date: 7/29/2022
 Arrive Time: 1445 am/pm

3. When do you expect to leave the Gile Flowage area?

Departure Date: 7/29/2022
 Departure Time: 1715 am/pm

4. About how many miles did you travel to get to the Gile Flowage area?

200 miles

7/29/2022 1715

5. During the last 12 months (including this trip), which month(s) did you visit the Gile Flowage area?

(Check all that apply)

Jan Feb Mar Apr May Jun Jul Aug Sep Oct Nov Dec

6. Which of the following recreation areas did you visit for recreation during the past 12 months?

(Check all that apply)

- Gile Park
- Town of Pence Landing
- Sucker Hole Landing
- County Highway C Landing
- Reservoir Island (identify island location on map)
- Other (please list below)
- None of the above

7. Are you staying overnight in the Gile Flowage area (not including your own home) on this trip?

Yes No

8. If you answered yes to 7, at what type of accommodations will you be staying?

(Please select only one)

- RV/Auto/Tent Campground
- Motel/Hotel
- Bed and Breakfast
- Vacation or Rental Home
- Other (please list below)

9. Which of the following best describes your group during this trip?

(Please select only one)

- Individual
- Adult group (over 21)
- Youth group (under 21)
- Family (with children)
- Mixed Group (various groups and ages)

10. On this trip to the Gile Flowage area, what activities have you or do you expect to participate in?

(Please select all that apply)

- | | | |
|--|---------------------------------------|--|
| <input type="checkbox"/> Bank fishing | <input type="checkbox"/> Picnicking | <input type="checkbox"/> Rafting/Tubing |
| <input checked="" type="checkbox"/> Boat fishing | <input type="checkbox"/> Swimming | <input type="checkbox"/> Wildlife viewing |
| <input type="checkbox"/> Pleasure boating | <input type="checkbox"/> Sight-seeing | <input type="checkbox"/> Other (please describe below) |
| <input type="checkbox"/> Personal watercraft | <input type="checkbox"/> Hunting | |

7/29/2022 1715

On any trip to the Gile Flowage in the last year, which of the following activities have you participated?
 (Please select all that apply)

| | | |
|--|---------------------------------------|---|
| <input type="checkbox"/> Bank fishing | <input type="checkbox"/> Picnicking | <input type="checkbox"/> Rafting/Tubing |
| <input checked="" type="checkbox"/> Boat fishing | <input type="checkbox"/> Swimming | <input type="checkbox"/> Wildlife viewing |
| <input checked="" type="checkbox"/> Pleasure boating | <input type="checkbox"/> Sight-seeing | <input checked="" type="checkbox"/> Other (please describe below) |
| <input type="checkbox"/> Personal watercraft | <input type="checkbox"/> Hunting | UTV, snow sled |

11. Of the activities you selected in 10 above, what is the primary activity you participated in or expect to participate in on *this* visit? (Please write answer below)

Primary activity Boat fishing

12. For the primary activity you participated in, please rate the following categories:

| Category | Totally Acceptable | Acceptable | Neutral | Unacceptable | Totally Unacceptable |
|--------------------|--------------------|------------|---------|--------------|----------------------|
| Safety | 5 | 4 | 3 | 2 | 1 |
| Enjoyment | 5 | 4 | 3 | 2 | 1 |
| Crowding | 5 | 4 | 3 | 2 | 1 |
| Overall Experience | 5 | 4 | 3 | 2 | 1 |
| Amenity Condition | 5 | 4 | 3 | 2 | 1 |

If you rated one of the categories above as "unacceptable" or "totally unacceptable", please indicate what could be done to improve the category to "acceptable." (Please write answer below)

2 docks, would pay fee

13. Please rate all Gile Flowage area recreational activities you participated in today or in the past.

Rating scale is the same as used in 12 above:

- 5 - Totally Acceptable
- 4 - Acceptable
- 3 - Neutral
- 2 - Unacceptable
- 1 - Totally Unacceptable

| Recreation Activity | Gile Park | Town of Pence Landing | Sucker Hole Landing | Highway C Landing | Reservoir Islands |
|---------------------|-----------|-----------------------|---------------------|-------------------|-------------------|
| Bank fishing | | | | 5 | |
| Boat fishing | | | | 5 | |
| Pleasure boating | | | | | |

7/29/2022 13 1715

| | | | | | |
|---------------------|--|--|--|--|--|
| Personal watercraft | | | | | |
| Picnicking | | | | | |
| Swimming | | | | | |
| Sight-seeing | | | | | |
| Hunting | | | | | |
| Rafting/Tubing | | | | | |
| Wildlife viewing | | | | | |
| Other | | | | | |

14. Please indicate if low water levels were a problem for any of the following activities at the recreation area(s) you are visiting today:

Circle one number for each:

| Ability to: | No Problem | Small Problem | Neutral | Moderate Problem | Large Problem | No Opinion or N/A |
|--------------------------|------------|---------------|---------|------------------|---------------|-------------------------------------|
| Swim safely | 5 | 4 | 3 | 2 | 1 | <input type="checkbox"/> |
| Launch/take out boat | 5 | 4 | 3 | 2 | 1 | <input type="checkbox"/> |
| Boat safely | 5 | 4 | 3 | 2 | 1 | <input type="checkbox"/> |
| Use docks | 5 | 4 | 3 | 2 | 1 | <input checked="" type="checkbox"/> |
| Shoreline fish | 5 | 4 | 3 | 2 | 1 | <input type="checkbox"/> |
| Access shoreline | 5 | 4 | 3 | 2 | 1 | <input type="checkbox"/> |
| Shoreline scenic quality | 5 | 4 | 3 | 2 | 1 | <input type="checkbox"/> |
| Other (specify below) | 5 | 4 | 3 | 2 | 1 | <input type="checkbox"/> |

Other: Wish it had 2 docks, would be willing to pay

15. Please share any additional thoughts or comments you have regarding recreation on the Gile Flowage:

Thank you for completing the Recreation Survey!

ON-SITE/IN-PERSON RECREATION INTERVIEW

Northern States Power Company – Wisconsin (NSPW or Applicant), d/b/a Xcel Energy, is in the process of applying for an original license from the Federal Energy Regulatory Commission (FERC) to operate and maintain the existing Gile Flowage Storage Project (Gile Flowage or Project). The Project is owned, operated, and maintained by NSPW. The purpose of the Project is to provide water for downstream power generation at NSPW's Saxon Falls (FERC No. 2610) and Superior Falls (FERC No. 2587) hydroelectric projects. To obtain a license for the Gile Flowage, NSPW must submit a final license application to FERC no later than August 18, 2023. As part of the licensing process, NSPW is conducting several environmental studies which will enable FERC to prepare an environmental report. The purpose of this survey is to collect information about recreational use and visitors' experiences at public recreation facilities around the Gile Flowage.

| Interview Location |
|---|
| <input type="checkbox"/> Gile Park |
| <input checked="" type="checkbox"/> Town of Pence Landing |
| <input type="checkbox"/> Sucker Hole Landing |
| <input type="checkbox"/> County Highway C Landing |
| <input type="checkbox"/> Island |

| | |
|------------------------|----------|
| Total Number In Group: | 1 |
| Home Zip Code: | 49938 |
| Interviewer: | m lenic |
| Date: | 8/4/2022 |
| Time: | 0805 |

RECREATION INTERVIEW QUESTIONS

1. Regarding the Gile Flowage area, do you consider yourself: (Please select only one)

- Regular visitor (3 or more times per year)
- Occasional visitor (1-2 times per year)
- Infrequent visitor (Less than 1 time per year)
- This is my first visit

2. When did you arrive on this trip to the Gile Flowage area?

Arrive Date: 8/4/2022

Arrive Time: 0530 (am/pm)

3. When do you expect to leave the Gile Flowage area?

Departure Date: 8/4/2022

Departure Time: 0804 (am/pm)

4. About how many miles did you travel to get to the Gile Flowage area?

_____ miles

5. During the last 12 months (including this trip), which month(s) did you visit the Gile Flowage area?

(Check all that apply)

Jan Feb Mar Apr May Jun Jul Aug Sep Oct Nov Dec

6. Which of the following recreation areas did you visit for recreation during the past 12 months?

(Check all that apply)

- Gile Park
- Town of Pence Landing
- Sucker Hole Landing
- County Highway C Landing
- Reservoir Island (identify island location on map)
- Other (please list below)
- None of the above

7. Are you staying overnight in the Gile Flowage area (not including your own home) on this trip?

Yes No

8. If you answered yes to 7, at what type of accommodations will you be staying?

(Please select only one)

- RV/Auto/Tent Campground
- Motel/Hotel
- Bed and Breakfast
- Vacation or Rental Home
- Other (please list below)

9. Which of the following best describes your group during this trip?

(Please select only one)

- Individual
- Adult group (over 21)
- Youth group (under 21)
- Family (with children)
- Mixed Group (various groups and ages)

10. On this trip to the Gile Flowage area, what activities have you or do you expect to participate in?

(Please select all that apply)

- | | | |
|--|---------------------------------------|--|
| <input type="checkbox"/> Bank fishing | <input type="checkbox"/> Picnicking | <input type="checkbox"/> Rafting/Tubing |
| <input checked="" type="checkbox"/> Boat fishing | <input type="checkbox"/> Swimming | <input checked="" type="checkbox"/> Wildlife viewing |
| <input type="checkbox"/> Pleasure boating | <input type="checkbox"/> Sight-seeing | <input type="checkbox"/> Other (please describe below) |
| <input type="checkbox"/> Personal watercraft | <input type="checkbox"/> Hunting | |

08/04/2022

0805

On any trip to the Gile Flowage in the last year, which of the following activities have you participated?
 (Please select all that apply)

| | | |
|--|---------------------------------------|--|
| <input type="checkbox"/> Bank fishing | <input type="checkbox"/> Picnicking | <input type="checkbox"/> Rafting/Tubing |
| <input checked="" type="checkbox"/> Boat fishing | <input type="checkbox"/> Swimming | <input checked="" type="checkbox"/> Wildlife viewing |
| <input type="checkbox"/> Pleasure boating | <input type="checkbox"/> Sight-seeing | <input type="checkbox"/> Other (please describe below) |
| <input type="checkbox"/> Personal watercraft | <input type="checkbox"/> Hunting | |

11. Of the activities you selected in 10 above, what is the primary activity you participated in or expect to participate in on *this* visit? (Please write answer below)

Primary activity Boat fishing / wildlife viewing

12. For the primary activity you participated in, please rate the following categories:

| Category | Totally Acceptable | Acceptable | Neutral | Unacceptable | Totally Unacceptable |
|--------------------|--------------------|------------|---------|--------------|----------------------|
| Safety | 5 | 4 | 3 | 2 | 1 |
| Enjoyment | 5 | 4 | 3 | 2 | 1 |
| Crowding | 5 | 4 | 3 | 2 | 1 |
| Overall Experience | 5 | 4 | 3 | 2 | 1 |
| Amenity Condition | 5 | 4 | 3 | 2 | 1 |

If you rated one of the categories above as "unacceptable" or "totally unacceptable", please indicate what could be done to improve the category to "acceptable." (Please write answer below)

13. Please rate all Gile Flowage area recreational activities you participated in today or in the past.

Rating scale is the same as used in 12 above:

- 5 - Totally Acceptable
- 4 - Acceptable
- 3 - Neutral
- 2 - Unacceptable
- 1 - Totally Unacceptable

| Recreation Activity | Gile Park | Town of Pence Landing | Sucker Hole Landing | Highway C Landing | Reservoir Islands |
|---------------------|-----------|-----------------------|---------------------|-------------------|-------------------|
| Bank fishing | | | | | |
| Boat fishing | | 4 | | | |
| Pleasure boating | | | | | |

08/04/2022

0805

| | | | | | |
|---------------------|--|---|--|--|--|
| Personal watercraft | | | | | |
| Picnicking | | | | | |
| Swimming | | | | | |
| Sight-seeing | | | | | |
| Hunting | | | | | |
| Rafting/Tubing | | | | | |
| Wildlife viewing | | 4 | | | |
| Other | | | | | |

14. Please indicate if low water levels were a problem for any of the following activities at the recreation area(s) you are visiting today:

Circle one number for each:

| Ability to: | No Problem | Small Problem | Neutral | Moderate Problem | Large Problem | No Opinion or N/A |
|--------------------------|------------|---------------|---------|------------------|---------------|-------------------------------------|
| Swim safely | 5 | 4 | 3 | 2 | 1 | <input checked="" type="checkbox"/> |
| Launch/take out boat | 5 | (4) | 3 | 2 | 1 | <input type="checkbox"/> |
| Boat safely | 5 | (4) | 3 | 2 | 1 | <input type="checkbox"/> |
| Use docks | 5 | 4 | 3 | 2 | 1 | <input checked="" type="checkbox"/> |
| Shoreline fish | 5 | 4 | 3 | 2 | 1 | <input checked="" type="checkbox"/> |
| Access shoreline | 5 | 4 | 3 | 2 | 1 | <input checked="" type="checkbox"/> |
| Shoreline scenic quality | 5 | 4 | 3 | 2 | 1 | <input checked="" type="checkbox"/> |
| Other (specify below) | 5 | 4 | 3 | 2 | 1 | <input checked="" type="checkbox"/> |

Other: _____

15. Please share any additional thoughts or comments you have regarding recreation on the Gile Flowage:

USES this Ramp due to County rd C being inconvenient at low water to launch boat

Thank you for completing the Recreation Survey!

ON-SITE/IN-PERSON RECREATION INTERVIEW

Northern States Power Company – Wisconsin (NSPW or Applicant), d/b/a Xcel Energy, is in the process of applying for an original license from the Federal Energy Regulatory Commission (FERC) to operate and maintain the existing Gile Flowage Storage Project (Gile Flowage or Project). The Project is owned, operated, and maintained by NSPW. The purpose of the Project is to provide water for downstream power generation at NSPW's Saxon Falls (FERC No. 2610) and Superior Falls (FERC No. 2587) hydroelectric projects. To obtain a license for the Gile Flowage, NSPW must submit a final license application to FERC no later than August 18, 2023. As part of the licensing process, NSPW is conducting several environmental studies which will enable FERC to prepare an environmental report. The purpose of this survey is to collect information about recreational use and visitors' experiences at public recreation facilities around the Gile Flowage.

| Interview Location |
|--|
| <input type="checkbox"/> Gile Park |
| <input type="checkbox"/> Town of Pence Landing |
| <input type="checkbox"/> Sucker Hole Landing |
| <input checked="" type="checkbox"/> County Highway C Landing |
| <input type="checkbox"/> Island |

| | |
|------------------------|----------|
| Total Number in Group: | 1 |
| Home Zip Code: | 54534 |
| Interviewer: | M Renik |
| Date: | 8/4/2022 |
| Time: | 0927 |

RECREATION INTERVIEW QUESTIONS

1. Regarding the Gile Flowage area, do you consider yourself: (Please select only one)

- Regular visitor (3 or more times per year)
- Occasional visitor (1-2 times per year)
- Infrequent visitor (Less than 1 time per year)
- This is my first visit

2. When did you arrive on this trip to the Gile Flowage area?

Arrive Date: 8/4/2022

Arrive Time: 0600 @am/pm

3. When do you expect to leave the Gile Flowage area?

Departure Date: 8/4/2022

Departure Time: 0924 @am/pm

4. About how many miles did you travel to get to the Gile Flowage area?

_____ miles

08/04/2022

0927

5. During the last 12 months (including this trip), which month(s) did you visit the Gile Flowage area?

(Check all that apply)

Jan Feb Mar Apr May Jun Jul Aug Sep Oct Nov Dec

6. Which of the following recreation areas did you visit for recreation during the past 12 months?

(Check all that apply)

- | | |
|--|---|
| <input checked="" type="checkbox"/> Gile Park | <input type="checkbox"/> Reservoir Island (identify island location on map) |
| <input checked="" type="checkbox"/> Town of Pence Landing | <input type="checkbox"/> Other (please list below) |
| <input type="checkbox"/> Sucker Hole Landing | <input type="checkbox"/> None of the above |
| <input checked="" type="checkbox"/> County Highway C Landing | _____ |

7. Are you staying overnight in the Gile Flowage area (not including your own home) on this trip?

Yes No

8. If you answered yes to 7, at what type of accommodations will you be staying?

(Please select only one)

- | | |
|--|--|
| <input type="checkbox"/> RV/Auto/Tent Campground | <input type="checkbox"/> Other (please list below) |
| <input type="checkbox"/> Motel/Hotel | _____ |
| <input type="checkbox"/> Bed and Breakfast | _____ |
| <input type="checkbox"/> Vacation or Rental Home | _____ |

9. Which of the following best describes your group during this trip?

(Please select only one)

- Individual
 Adult group (over 21)
 Youth group (under 21)
 Family (with children)
 Mixed Group (various groups and ages)

10. On this trip to the Gile Flowage area, what activities have you or do you expect to participate in?

(Please select all that apply)

- | | | |
|--|---------------------------------------|--|
| <input type="checkbox"/> Bank fishing | <input type="checkbox"/> Picnicking | <input type="checkbox"/> Rafting/Tubing |
| <input checked="" type="checkbox"/> Boat fishing | <input type="checkbox"/> Swimming | <input type="checkbox"/> Wildlife viewing |
| <input type="checkbox"/> Pleasure boating | <input type="checkbox"/> Sight-seeing | <input type="checkbox"/> Other (please describe below) |
| <input type="checkbox"/> Personal watercraft | <input type="checkbox"/> Hunting | |

08/04/2022 0927

On any trip to the Gile Flowage in the last year, which of the following activities have you participated?
 (Please select all that apply)

| | | |
|--|---------------------------------------|--|
| <input type="checkbox"/> Bank fishing | <input type="checkbox"/> Picnicking | <input type="checkbox"/> Rafting/Tubing |
| <input checked="" type="checkbox"/> Boat fishing | <input type="checkbox"/> Swimming | <input type="checkbox"/> Wildlife viewing |
| <input type="checkbox"/> Pleasure boating | <input type="checkbox"/> Sight-seeing | <input type="checkbox"/> Other (please describe below) |
| <input type="checkbox"/> Personal watercraft | <input type="checkbox"/> Hunting | |

11. Of the activities you selected in 10 above, what is the primary activity you participated in or expect to participate in on *this* visit? (Please write answer below)

Primary activity Boat fishing

12. For the primary activity you participated in, please rate the following categories:

| Category | Totally Acceptable | Acceptable | Neutral | Unacceptable | Totally Unacceptable |
|--------------------|--------------------|------------|---------|--------------|----------------------|
| Safety | 5 | 4 | 3 | 2 | 1 |
| Enjoyment | 5 | 4 | 3 | 2 | 1 |
| Crowding | 5 | 4 | 3 | 2 | 1 |
| Overall Experience | 5 | 4 | 3 | 2 | 1 |
| Amenity Condition | 5 | 4 | 3 | 2 | 1 |

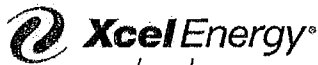
If you rated one of the categories above as "unacceptable" or "totally unacceptable", please indicate what could be done to improve the category to "acceptable." (Please write answer below)

13. Please rate all Gile Flowage area recreational activities you participated in today or in the past.

Rating scale is the same as used in 12 above:

- 5 - Totally Acceptable
- 4 - Acceptable
- 3 - Neutral
- 2 - Unacceptable
- 1 - Totally Unacceptable

| Recreation Activity | Gile Park | Town of Pence Landing | Sucker Hole Landing | Highway C Landing | Reservoir Islands |
|---------------------|-----------|-----------------------|---------------------|-------------------|-------------------|
| Bank fishing | | | | | |
| Boat fishing | | | | 5 | |
| Pleasure boating | | | | | |



08/04/2022 0927

| | | | | | |
|---------------------|--|--|--|--|--|
| Personal watercraft | | | | | |
| Picnicking | | | | | |
| Swimming | | | | | |
| Sight-seeing | | | | | |
| Hunting | | | | | |
| Rafting/Tubing | | | | | |
| Wildlife viewing | | | | | |
| Other | | | | | |

14. Please indicate if low water levels were a problem for any of the following activities at the recreation area(s) you are visiting today:

Circle one number for each:

| Ability to: | No Problem | Small Problem | Neutral | Moderate Problem | Large Problem | No Opinion or N/A |
|--------------------------|------------|---------------|---------|------------------|---------------|-------------------------------------|
| Swim safely | 5 | 4 | 3 | 2 | 1 | <input checked="" type="checkbox"/> |
| Launch/take out boat | 5 | 4 | 3 | 2 | 1 | <input type="checkbox"/> |
| Boat safely | 5 | 4 | 3 | 2 | 1 | <input type="checkbox"/> |
| Use docks | 5 | 4 | 3 | 2 | 1 | <input type="checkbox"/> |
| Shoreline fish | 5 | 4 | 3 | 2 | 1 | <input type="checkbox"/> |
| Access shoreline | 5 | 4 | 3 | 2 | 1 | <input checked="" type="checkbox"/> |
| Shoreline scenic quality | 5 | 4 | 3 | 2 | 1 | <input checked="" type="checkbox"/> |
| Other (specify below) | 5 | 4 | 3 | 2 | 1 | <input checked="" type="checkbox"/> |

Other: _____

15. Please share any additional thoughts or comments you have regarding recreation on the Gile Flowage:

Had been surveyed before. If water levels are too low, use other ramps, mainly place & Gile Park

Thank you for completing the Recreation Survey!

ON-SITE/IN-PERSON RECREATION INTERVIEW

Northern States Power Company – Wisconsin (NSPW or Applicant), d/b/a Xcel Energy, is in the process of applying for an original license from the Federal Energy Regulatory Commission (FERC) to operate and maintain the existing Gile Flowage Storage Project (Gile Flowage or Project). The Project is owned, operated, and maintained by NSPW. The purpose of the Project is to provide water for downstream power generation at NSPW's Saxon Falls (FERC No. 2610) and Superior Falls (FERC No. 2587) hydroelectric projects. To obtain a license for the Gile Flowage, NSPW must submit a final license application to FERC no later than August 18, 2023. As part of the licensing process, NSPW is conducting several environmental studies which will enable FERC to prepare an environmental report. The purpose of this survey is to collect information about recreational use and visitors' experiences at public recreation facilities around the Gile Flowage.

| Interview Location |
|---|
| <input checked="" type="checkbox"/> Gile Park |
| <input type="checkbox"/> Town of Pence Landing |
| <input type="checkbox"/> Sucker Hole Landing |
| <input type="checkbox"/> County Highway C Landing |
| <input type="checkbox"/> Island |

| | |
|------------------------|----------|
| Total Number in Group: | 5 |
| Home Zip Code: | 54825 |
| Interviewer: | M Henik |
| Date: | 8/4/2022 |
| Time: | 1310 |

RECREATION INTERVIEW QUESTIONS

1. Regarding the Gile Flowage area, do you consider yourself: (Please select only one)

- Regular visitor (3 or more times per year)
- Occasional visitor (1-2 times per year)
- Infrequent visitor (Less than 1 time per year)
- This is my first visit

2. When did you arrive on this trip to the Gile Flowage area?

Arrive Date: 8/4/2022

Arrive Time: 1030 am/pm

3. When do you expect to leave the Gile Flowage area?

Departure Date: 8/4/2022

Departure Time: 1310 am/pm

4. About how many miles did you travel to get to the Gile Flowage area?

_____ miles

08/04/2022

1310

5. During the last 12 months (including this trip), which month(s) did you visit the Gile Flowage area?

(Check all that apply)

Jan Feb Mar Apr May Jun Jul Aug Sep Oct Nov Dec

6. Which of the following recreation areas did you visit for recreation during the past 12 months?

(Check all that apply)

- Gile Park
- Reservoir Island (identify island location on map)
- Town of Pence Landing
- Other (please list below)
- Sucker Hole Landing
- None of the above
- County Highway C Landing

7. Are you staying overnight in the Gile Flowage area (not including your own home) on this trip?

Yes No

8. If you answered yes to 7, at what type of accommodations will you be staying?

(Please select only one)

- RV/Auto/Tent Campground
- Motel/Hotel
- Bed and Breakfast
- Vacation or Rental Home
- Other (please list below)

9. Which of the following best describes your group during this trip?

(Please select only one)

- Individual
- Adult group (over 21)
- Youth group (under 21)
- Family (with children)
- Mixed Group (various groups and ages)

10. On this trip to the Gile Flowage area, what activities have you or do you expect to participate in?

(Please select all that apply)

- | | | |
|--|--|--|
| <input type="checkbox"/> Bank fishing | <input type="checkbox"/> Picnicking | <input type="checkbox"/> Rafting/Tubing |
| <input type="checkbox"/> Boat fishing | <input checked="" type="checkbox"/> Swimming | <input type="checkbox"/> Wildlife viewing |
| <input type="checkbox"/> Pleasure boating | <input type="checkbox"/> Sight-seeing | <input type="checkbox"/> Other (please describe below) |
| <input type="checkbox"/> Personal watercraft | <input type="checkbox"/> Hunting | |

08/04/2022 1310

On any trip to the Gile Flowage in the last year, which of the following activities have you participated?
 (Please select all that apply)

| | | |
|---|--|--|
| <input type="checkbox"/> Bank fishing | <input type="checkbox"/> Picnicking | <input type="checkbox"/> Rafting/Tubing |
| <input type="checkbox"/> Boat fishing | <input checked="" type="checkbox"/> Swimming | <input type="checkbox"/> Wildlife viewing |
| <input checked="" type="checkbox"/> Pleasure boating | <input type="checkbox"/> Sight-seeing | <input type="checkbox"/> Other (please describe below) |
| <input checked="" type="checkbox"/> Personal watercraft | <input type="checkbox"/> Hunting | |

11. Of the activities you selected in 10 above, what is the primary activity you participated in or expect to participate in on *this* visit? (Please write answer below)

Primary activity Swimming

12. For the primary activity you participated in, please rate the following categories:

| Category | Totally Acceptable | Acceptable | Neutral | Unacceptable | Totally Unacceptable |
|--------------------|--------------------|------------|---------|--------------|----------------------|
| Safety | (5) | 4 | 3 | 2 | 1 |
| Enjoyment | (5) | 4 | 3 | 2 | 1 |
| Crowding | (5) | 4 | 3 | 2 | 1 |
| Overall Experience | (5) | 4 | 3 | 2 | 1 |
| Amenity Condition | 5 | (4) | 3 | 2 | 1 |

If you rated one of the categories above as "unacceptable" or "totally unacceptable", please indicate what could be done to improve the category to "acceptable." (Please write answer below)

13. Please rate all Gile Flowage area recreational activities you participated in today or in the past.

Rating scale is the same as used in 12 above:

- 5 - Totally Acceptable
- 4 - Acceptable
- 3 - Neutral
- 2 - Unacceptable
- 1 - Totally Unacceptable

| Recreation Activity | Gile Park | Town of Pence Landing | Sucker Hole Landing | Highway C Landing | Reservoir Islands |
|---------------------|-----------|-----------------------|---------------------|-------------------|-------------------|
| Bank fishing | | | | | |
| Boat fishing | | | | | |
| Pleasure boating | | | | | |

08/04/2022

1310

| | | | | | |
|---------------------|---|--|--|--|--|
| Personal watercraft | 5 | | | | |
| Picnicking | | | | | |
| Swimming | 5 | | | | |
| Sight-seeing | | | | | |
| Hunting | | | | | |
| Rafting/Tubing | | | | | |
| Wildlife viewing | | | | | |
| Other | | | | | |

14. Please indicate if low water levels were a problem for any of the following activities at the recreation area(s) you are visiting today:

Circle one number for each:

| Ability to: | No Problem | Small Problem | Neutral | Moderate Problem | Large Problem | No Opinion or N/A |
|--------------------------|------------|---------------|---------|------------------|---------------|--------------------------|
| Swim safely | 5 | 4 | 3 | 2 | 1 | <input type="checkbox"/> |
| Launch/take out boat | 5 | 4 | 3 | 2 | 1 | <input type="checkbox"/> |
| Boat safely | 5 | 4 | 3 | 2 | 1 | <input type="checkbox"/> |
| Use docks | 5 | 4 | 3 | 2 | 1 | <input type="checkbox"/> |
| Shoreline fish | 5 | 4 | 3 | 2 | 1 | <input type="checkbox"/> |
| Access shoreline | 5 | 4 | 3 | 2 | 1 | <input type="checkbox"/> |
| Shoreline scenic quality | 5 | 4 | 3 | 2 | 1 | <input type="checkbox"/> |
| Other (specify below) | 5 | 4 | 3 | 2 | 1 | <input type="checkbox"/> |

Other: _____

15. Please share any additional thoughts or comments you have regarding recreation on the Gile Flowage:

Thank you for completing the Recreation Survey!

ON-SITE/IN-PERSON RECREATION INTERVIEW

Northern States Power Company – Wisconsin (NSPW or Applicant), d/b/a Xcel Energy, is in the process of applying for an original license from the Federal Energy Regulatory Commission (FERC) to operate and maintain the existing Gile Flowage Storage Project (Gile Flowage or Project). The Project is owned, operated, and maintained by NSPW. The purpose of the Project is to provide water for downstream power generation at NSPW's Saxon Falls (FERC No. 2610) and Superior Falls (FERC No. 2587) hydroelectric projects. To obtain a license for the Gile Flowage, NSPW must submit a final license application to FERC no later than August 18, 2023. As part of the licensing process, NSPW is conducting several environmental studies which will enable FERC to prepare an environmental report. The purpose of this survey is to collect information about recreational use and visitors' experiences at public recreation facilities around the Gile Flowage.

| Interview Location |
|---|
| <input checked="" type="checkbox"/> Gile Park |
| <input type="checkbox"/> Town of Pence Landing |
| <input type="checkbox"/> Sucker Hole Landing |
| <input type="checkbox"/> County Highway C Landing |
| <input type="checkbox"/> Island |

| | |
|------------------------|----------|
| Total Number in Group: | 4 |
| Home Zip Code: | 54525 |
| Interviewer: | M Renick |
| Date: | 8/4/2022 |
| Time: | 1325 |

RECREATION INTERVIEW QUESTIONS

1. Regarding the Gile Flowage area, do you consider yourself: (Please select only one)

- Regular visitor (3 or more times per year)
- Occasional visitor (1-2 times per year)
- Infrequent visitor (Less than 1 time per year)
- This is my first visit

2. When did you arrive on this trip to the Gile Flowage area?

Arrive Date: 8/4/2022

Arrive Time: 1115 am/pm

3. When do you expect to leave the Gile Flowage area?

Departure Date: 8/4/2022

Departure Time: 1325 am/pm

4. About how many miles did you travel to get to the Gile Flowage area?

21 miles

08/04/2022 1325

5. During the last 12 months (including this trip), which month(s) did you visit the Gile Flowage area?
(Check all that apply)

Jan Feb Mar Apr May Jun Jul Aug Sep Oct Nov Dec

6. Which of the following recreation areas did you visit for recreation during the past 12 months?
(Check all that apply)

- Gile Park
- Reservoir Island (identify island location on map)
- Town of Pence Landing
- Other (please list below)
- Sucker Hole Landing
- None of the above
- County Highway C Landing

7. Are you staying overnight in the Gile Flowage area (not including your own home) on this trip?

Yes No

8. If you answered yes to 7, at what type of accommodations will you be staying?
(Please select only one)

- RV/Auto/Tent Campground
- Motel/Hotel
- Other (please list below)
- Bed and Breakfast
- Vacation or Rental Home

9. Which of the following best describes your group during this trip?
(Please select only one)

- Individual
- Adult group (over 21)
- Youth group (under 21)
- Family (with children)
- Mixed Group (various groups and ages)

10. On this trip to the Gile Flowage area, what activities have you or do you expect to participate in?
(Please select all that apply)

- | | | |
|---|---------------------------------------|--|
| <input type="checkbox"/> Bank fishing | <input type="checkbox"/> Picnicking | <input type="checkbox"/> Rafting/Tubing |
| <input type="checkbox"/> Boat fishing | <input type="checkbox"/> Swimming | <input type="checkbox"/> Wildlife viewing |
| <input type="checkbox"/> Pleasure boating | <input type="checkbox"/> Sight-seeing | <input type="checkbox"/> Other (please describe below) |
| <input checked="" type="checkbox"/> Personal watercraft | <input type="checkbox"/> Hunting | |

08/04/2022 1325

On any trip to the Gile Flowage in the last year, which of the following activities have you participated?
 (Please select all that apply)

| | | |
|---|--|--|
| <input type="checkbox"/> Bank fishing | <input type="checkbox"/> Picnicking | <input type="checkbox"/> Rafting/Tubing |
| <input type="checkbox"/> Boat fishing | <input checked="" type="checkbox"/> Swimming | <input type="checkbox"/> Wildlife viewing |
| <input type="checkbox"/> Pleasure boating | <input type="checkbox"/> Sight-seeing | <input type="checkbox"/> Other (please describe below) |
| <input checked="" type="checkbox"/> Personal watercraft | <input type="checkbox"/> Hunting | |

11. Of the activities you selected in 10 above, what is the primary activity you participated in or expect to participate in on *this* visit? (Please write answer below)

Primary activity Kayaking

12. For the primary activity you participated in, please rate the following categories:

| Category | Totally Acceptable | Acceptable | Neutral | Unacceptable | Totally Unacceptable |
|--------------------|--------------------|------------|---------|--------------|----------------------|
| Safety | 5 | 4 | 3 | 2 | 1 |
| Enjoyment | 5 | 4 | 3 | 2 | 1 |
| Crowding | 5 | 4 | 3 | 2 | 1 |
| Overall Experience | 5 | 4 | 3 | 2 | 1 |
| Amenity Condition | 5 | 4 | 3 | 2 | 1 |

If you rated one of the categories above as "unacceptable" or "totally unacceptable", please indicate what could be done to improve the category to "acceptable." (Please write answer below)

13. Please rate all Gile Flowage area recreational activities you participated in today or in the past.

Rating scale is the same as used in 12 above:

- 5 - Totally Acceptable
- 4 - Acceptable
- 3 - Neutral
- 2 - Unacceptable
- 1 - Totally Unacceptable

| Recreation Activity | Gile Park | Town of Pence Landing | Sucker Hole Landing | Highway C Landing | Reservoir Islands |
|---------------------|-----------|-----------------------|---------------------|-------------------|-------------------|
| Bank fishing | | | | | |
| Boat fishing | | | | | |
| Pleasure boating | | | | | |



08/04/2022 1325

Gile Flowage Storage Reservoir Project - FERC No. 15055
Montreal River - Iron County, Wisconsin
Recreation Site Survey Questionnaire

| | | | | | |
|---------------------|---|--|--|--|--|
| Personal watercraft | 5 | | | | |
| Picnicking | | | | | |
| Swimming | 5 | | | | |
| Sight-seeing | | | | | |
| Hunting | | | | | |
| Rafting/Tubing | | | | | |
| Wildlife viewing | | | | | |
| Other | | | | | |

14. Please indicate if low water levels were a problem for any of the following activities at the recreation area(s) you are visiting today:

Circle one number for each:

| Ability to: | No Problem | Small Problem | Neutral | Moderate Problem | Large Problem | No Opinion or N/A |
|--------------------------|------------|---------------|---------|------------------|---------------|--------------------------|
| Swim safely | 5 | 4 | 3 | 2 | 1 | <input type="checkbox"/> |
| Launch/take out boat | 5 | 4 | 3 | 2 | 1 | <input type="checkbox"/> |
| Boat safely | 5 | 4 | 3 | 2 | 1 | <input type="checkbox"/> |
| Use docks | 5 | 4 | 3 | 2 | 1 | <input type="checkbox"/> |
| Shoreline fish | 5 | 4 | 3 | 2 | 1 | <input type="checkbox"/> |
| Access shoreline | 5 | 4 | 3 | 2 | 1 | <input type="checkbox"/> |
| Shoreline scenic quality | 5 | 4 | 3 | 2 | 1 | <input type="checkbox"/> |
| Other (specify below) | 5 | 4 | 3 | 2 | 1 | <input type="checkbox"/> |

Other: _____

15. Please share any additional thoughts or comments you have regarding recreation on the Gile Flowage:

Thank you for completing the Recreation Survey!

ON-SITE/IN-PERSON RECREATION INTERVIEW

Northern States Power Company – Wisconsin (NSPW or Applicant), d/b/a Xcel Energy, is in the process of applying for an original license from the Federal Energy Regulatory Commission (FERC) to operate and maintain the existing Gile Flowage Storage Project (Gile Flowage or Project). The Project is owned, operated, and maintained by NSPW. The purpose of the Project is to provide water for downstream power generation at NSPW's Saxon Falls (FERC No. 2610) and Superior Falls (FERC No. 2587) hydroelectric projects. To obtain a license for the Gile Flowage, NSPW must submit a final license application to FERC no later than August 18, 2023. As part of the licensing process, NSPW is conducting several environmental studies which will enable FERC to prepare an environmental report. The purpose of this survey is to collect information about recreational use and visitors' experiences at public recreation facilities around the Gile Flowage.

| Interview Location |
|---|
| <input type="checkbox"/> Gile Park |
| <input type="checkbox"/> Town of Pence Landing |
| <input checked="" type="checkbox"/> Sucker Hole Landing |
| <input type="checkbox"/> County Highway C Landing |
| <input type="checkbox"/> Island |

| | |
|------------------------|----------|
| Total Number in Group: | 7 |
| Home Zip Code: | 54550 |
| Interviewer: | ma |
| Date: | 8/4/2022 |
| Time: | 1550 |

RECREATION INTERVIEW QUESTIONS

1. Regarding the Gile Flowage area, do you consider yourself: (Please select only one)

- Regular visitor (3 or more times per year)
- Occasional visitor (1-2 times per year)
- Infrequent visitor (Less than 1 time per year)
- This is my first visit

2. When did you arrive on this trip to the Gile Flowage area?

Arrive Date: 8/4/2022

Arrive Time: 1530 am/pm

3. When do you expect to leave the Gile Flowage area?

Departure Date: 8/4/2022

Departure Time: _____ am/pm

Still present when I left

4. About how many miles did you travel to get to the Gile Flowage area?

_____ miles

08/04/2022

1550

5. During the last 12 months (including this trip), which month(s) did you visit the Gile Flowage area?
(Check all that apply)

Jan Feb Mar Apr May Jun Jul Aug Sep Oct Nov Dec

6. Which of the following recreation areas did you visit for recreation during the past 12 months?
(Check all that apply)

- Gile Park
- Reservoir Island (identify island location on map)
- Town of Pence Landing
- Other (please list below)
- Sucker Hole Landing
- None of the above
- County Highway C Landing

7. Are you staying overnight in the Gile Flowage area (not including your own home) on this trip?

Yes No

8. If you answered yes to 7, at what type of accommodations will you be staying?
(Please select only one)

- RV/Auto/Tent Campground
- Motel/Hotel
- Bed and Breakfast
- Vacation or Rental Home
- Other (please list below)

9. Which of the following best describes your group during this trip?
(Please select only one)

- Individual
- Adult group (over 21)
- Youth group (under 21)
- Family (with children)
- Mixed Group (various groups and ages)

10. On this trip to the Gile Flowage area, what activities have you or do you expect to participate in?
(Please select all that apply)

- | | | |
|--|--|--|
| <input checked="" type="checkbox"/> Bank fishing | <input checked="" type="checkbox"/> Picnicking | <input type="checkbox"/> Rafting/Tubing |
| <input type="checkbox"/> Boat fishing | <input type="checkbox"/> Swimming | <input type="checkbox"/> Wildlife viewing |
| <input type="checkbox"/> Pleasure boating | <input type="checkbox"/> Sight-seeing | <input type="checkbox"/> Other (please describe below) |
| <input type="checkbox"/> Personal watercraft | <input type="checkbox"/> Hunting | |

08/04/2022 1550

On any trip to the Gile Flowage in the last year, which of the following activities have you participated?
 (Please select all that apply)

| | | |
|--|--|--|
| <input checked="" type="checkbox"/> Bank fishing | <input checked="" type="checkbox"/> Picnicking | <input type="checkbox"/> Rafting/Tubing |
| <input checked="" type="checkbox"/> Boat fishing | <input checked="" type="checkbox"/> Swimming | <input type="checkbox"/> Wildlife viewing |
| <input type="checkbox"/> Pleasure boating | <input type="checkbox"/> Sight-seeing | <input type="checkbox"/> Other (please describe below) |
| <input type="checkbox"/> Personal watercraft | <input type="checkbox"/> Hunting | |

11. Of the activities you selected in 10 above, what is the primary activity you participated in or expect to participate in on *this* visit? (Please write answer below)

Primary activity Bank fishing

12. For the primary activity you participated in, please rate the following categories:

| Category | Totally Acceptable | Acceptable | Neutral | Unacceptable | Totally Unacceptable |
|--------------------|--------------------|------------|---------|--------------|----------------------|
| Safety | 5 | 4 | 3 | 2 | 1 |
| Enjoyment | 5 | 4 | 3 | 2 | 1 |
| Crowding | 5 | 4 | 3 | 2 | 1 |
| Overall Experience | 5 | 4 | 3 | 2 | 1 |
| Amenity Condition | 5 | 4 | 3 | 2 | 1 |

If you rated one of the categories above as "unacceptable" or "totally unacceptable", please indicate what could be done to improve the category to "acceptable." (Please write answer below)

13. Please rate all Gile Flowage area recreational activities you participated in today or in the past.

Rating scale is the same as used in 12 above:

- 5 - Totally Acceptable
- 4 - Acceptable
- 3 - Neutral
- 2 - Unacceptable
- 1 - Totally Unacceptable

| Recreation Activity | Gile Park | Town of Pence Landing | Sucker Hole Landing | Highway C Landing | Reservoir Islands |
|---------------------|-----------|-----------------------|---------------------|-------------------|-------------------|
| Bank fishing | | | 5 | | |
| Boat fishing | | | | | |
| Pleasure boating | | | | | |

08/04/2022

1550

| | | | | | |
|---------------------|--|--|--|--|--|
| Personal watercraft | | | | | |
| Picnicking | | | | | |
| Swimming | | | | | |
| Sight-seeing | | | | | |
| Hunting | | | | | |
| Rafting/Tubing | | | | | |
| Wildlife viewing | | | | | |
| Other | | | | | |

14. Please indicate if low water levels were a problem for any of the following activities at the recreation area(s) you are visiting today:

Circle one number for each:

| Ability to: | No Problem | Small Problem | Neutral | Moderate Problem | Large Problem | No Opinion or N/A |
|--------------------------|------------|---------------|---------|------------------|---------------|--------------------------|
| Swim safely | 5 | 4 | 3 | 2 | 1 | <input type="checkbox"/> |
| Launch/take out boat | 5 | 4 | 3 | 2 | 1 | <input type="checkbox"/> |
| Boat safely | 5 | 4 | 3 | 2 | 1 | <input type="checkbox"/> |
| Use docks | 5 | 4 | 3 | 2 | 1 | <input type="checkbox"/> |
| Shoreline fish | 5 | 4 | 3 | 2 | 1 | <input type="checkbox"/> |
| Access shoreline | 5 | 4 | 3 | 2 | 1 | <input type="checkbox"/> |
| Shoreline scenic quality | 5 | 4 | 3 | 2 | 1 | <input type="checkbox"/> |
| Other (specify below) | 5 | 4 | 3 | 2 | 1 | <input type="checkbox"/> |

Other: _____

15. Please share any additional thoughts or comments you have regarding recreation on the Gile Flowage:

Thank you for completing the Recreation Survey!

ON-SITE/IN-PERSON RECREATION INTERVIEW

Northern States Power Company – Wisconsin (NSPW or Applicant), d/b/a Xcel Energy, is in the process of applying for an original license from the Federal Energy Regulatory Commission (FERC) to operate and maintain the existing Gile Flowage Storage Project (Gile Flowage or Project). The Project is owned, operated, and maintained by NSPW. The purpose of the Project is to provide water for downstream power generation at NSPW's Saxon Falls (FERC No. 2610) and Superior Falls (FERC No. 2587) hydroelectric projects. To obtain a license for the Gile Flowage, NSPW must submit a final license application to FERC no later than August 18, 2023. As part of the licensing process, NSPW is conducting several environmental studies which will enable FERC to prepare an environmental report. The purpose of this survey is to collect information about recreational use and visitors' experiences at public recreation facilities around the Gile Flowage.

| Interview Location |
|---|
| <input type="checkbox"/> Gile Park |
| <input type="checkbox"/> Town of Pence Landing |
| <input checked="" type="checkbox"/> Sucker Hole Landing |
| <input type="checkbox"/> County Highway C Landing |
| <input type="checkbox"/> Island |

| | |
|------------------------|----------|
| Total Number in Group: | 2 |
| Home Zip Code: | 54534 |
| Interviewer: | M Renik |
| Date: | 8/4/2022 |
| Time: | 1633 |

RECREATION INTERVIEW QUESTIONS

1. Regarding the Gile Flowage area, do you consider yourself: (Please select only one)

- Regular visitor (3 or more times per year)
- Occasional visitor (1-2 times per year)
- Infrequent visitor (Less than 1 time per year)
- This is my first visit

2. When did you arrive on this trip to the Gile Flowage area?

Arrive Date: 8/4/2022

Arrive Time: 1540 am/pm

3. When do you expect to leave the Gile Flowage area?

Departure Date: 8/4/2022

Departure Time: 1630 am/pm

4. About how many miles did you travel to get to the Gile Flowage area?

_____ miles

08/04/2022 1633

5. During the last 12 months (including this trip), which month(s) did you visit the Gile Flowage area?
(Check all that apply)

Jan Feb Mar Apr May Jun Jul Aug Sep Oct Nov Dec

6. Which of the following recreation areas did you visit for recreation during the past 12 months?
(Check all that apply)

- Gile Park
- Town of Pence Landing
- Sucker Hole Landing
- County Highway C Landing
- Reservoir Island (identify island location on map)
- Other (please list below)
- None of the above

7. Are you staying overnight in the Gile Flowage area (not including your own home) on this trip?

Yes No

8. If you answered yes to 7, at what type of accommodations will you be staying?
(Please select only one)

- RV/Auto/Tent Campground
- Motel/Hotel
- Bed and Breakfast
- Vacation or Rental Home
- Other (please list below)

9. Which of the following best describes your group during this trip?
(Please select only one)

- Individual
- Adult group (over 21)
- Youth group (under 21)
- Family (with children)
- Mixed Group (various groups and ages)

10. On this trip to the Gile Flowage area, what activities have you or do you expect to participate in?
(Please select all that apply)

- | | | |
|--|---------------------------------------|--|
| <input type="checkbox"/> Bank fishing | <input type="checkbox"/> Picnicking | <input type="checkbox"/> Rafting/Tubing |
| <input type="checkbox"/> Boat fishing | <input type="checkbox"/> Swimming | <input type="checkbox"/> Wildlife viewing |
| <input checked="" type="checkbox"/> Pleasure boating | <input type="checkbox"/> Sight-seeing | <input type="checkbox"/> Other (please describe below) |
| <input type="checkbox"/> Personal watercraft | <input type="checkbox"/> Hunting | |

08/04/2022

1633

On any trip to the Gile Flowage in the last year, which of the following activities have you participated?
 (Please select all that apply)

| | | |
|--|---------------------------------------|--|
| <input type="checkbox"/> Bank fishing | <input type="checkbox"/> Picnicking | <input type="checkbox"/> Rafting/Tubing |
| <input checked="" type="checkbox"/> Boat fishing | <input type="checkbox"/> Swimming | <input type="checkbox"/> Wildlife viewing |
| <input checked="" type="checkbox"/> Pleasure boating | <input type="checkbox"/> Sight-seeing | <input type="checkbox"/> Other (please describe below) |
| <input type="checkbox"/> Personal watercraft | <input type="checkbox"/> Hunting | |

11. Of the activities you selected in 10 above, what is the primary activity you participated in or expect to participate in on *this* visit? (Please write answer below)

Primary activity Pleasure Boating

12. For the primary activity you participated in, please rate the following categories:

| Category | Totally Acceptable | Acceptable | Neutral | Unacceptable | Totally Unacceptable |
|--------------------|--------------------|------------|---------|--------------|----------------------|
| Safety | 5 | 4 | 3 | 2 | 1 |
| Enjoyment | 5 | 4 | 3 | 2 | 1 |
| Crowding | 5 | 4 | 3 | 2 | 1 |
| Overall Experience | 5 | 4 | 3 | 2 | 1 |
| Amenity Condition | 5 | 4 | 3 | 2 | 1 |

If you rated one of the categories above as "unacceptable" or "totally unacceptable", please indicate what could be done to improve the category to "acceptable." (Please write answer below)

13. Please rate all Gile Flowage area recreational activities you participated in today or in the past.

Rating scale is the same as used in 12 above:

- 5 - Totally Acceptable
- 4 - Acceptable
- 3 - Neutral
- 2 - Unacceptable
- 1 - Totally Unacceptable

| Recreation Activity | Gile Park | Town of Pence Landing | Sucker Hole Landing | Highway C Landing | Reservoir Islands |
|---------------------|-----------|-----------------------|---------------------|-------------------|-------------------|
| Bank fishing | | | | | |
| Boat fishing | | | 5 | | |
| Pleasure boating | | | 5 | | |

08/04/2022 1633

| | | | | | |
|---------------------|--|--|--|--|--|
| Personal watercraft | | | | | |
| Picnicking | | | | | |
| Swimming | | | | | |
| Sight-seeing | | | | | |
| Hunting | | | | | |
| Rafting/Tubing | | | | | |
| Wildlife viewing | | | | | |
| Other | | | | | |

14. Please indicate if low water levels were a problem for any of the following activities at the recreation area(s) you are visiting today:

Circle one number for each:

| Ability to: | No Problem | Small Problem | Neutral | Moderate Problem | Large Problem | No Opinion or N/A |
|--------------------------|------------|---------------|---------|------------------|---------------|--------------------------|
| Swim safely | 5 | 4 | 3 | 2 | 1 | <input type="checkbox"/> |
| Launch/take out boat | 5 | 4 | 3 | 2 | 1 | <input type="checkbox"/> |
| Boat safely | 5 | 4 | 3 | 2 | 1 | <input type="checkbox"/> |
| Use docks | 5 | 4 | 3 | 2 | 1 | <input type="checkbox"/> |
| Shoreline fish | 5 | 4 | 3 | 2 | 1 | <input type="checkbox"/> |
| Access shoreline | 5 | 4 | 3 | 2 | 1 | <input type="checkbox"/> |
| Shoreline scenic quality | 5 | 4 | 3 | 2 | 1 | <input type="checkbox"/> |
| Other (specify below) | 5 | 4 | 3 | 2 | 1 | <input type="checkbox"/> |

Other: _____

15. Please share any additional thoughts or comments you have regarding recreation on the Gile Flowage:

Bought new boat, was able to test it out

Thank you for completing the Recreation Survey!

ON-SITE/IN-PERSON RECREATION INTERVIEW

Northern States Power Company – Wisconsin (NSPW or Applicant), d/b/a Xcel Energy, is in the process of applying for an original license from the Federal Energy Regulatory Commission (FERC) to operate and maintain the existing Gile Flowage Storage Project (Gile Flowage or Project). The Project is owned, operated, and maintained by NSPW. The purpose of the Project is to provide water for downstream power generation at NSPW's Saxon Falls (FERC No. 2610) and Superior Falls (FERC No. 2587) hydroelectric projects. To obtain a license for the Gile Flowage, NSPW must submit a final license application to FERC no later than August 18, 2023. As part of the licensing process, NSPW is conducting several environmental studies which will enable FERC to prepare an environmental report. The purpose of this survey is to collect information about recreational use and visitors' experiences at public recreation facilities around the Gile Flowage.

| Interview Location |
|---|
| <input type="checkbox"/> Gile Park |
| <input checked="" type="checkbox"/> Town of Pence Landing |
| <input type="checkbox"/> Sucker Hole Landing |
| <input type="checkbox"/> County Highway C Landing |
| <input type="checkbox"/> Island |

| | |
|------------------------|-----------------------|
| Total Number in Group: | 3 |
| Home Zip Code: | 56401 / 55362 / 55362 |
| Interviewer: | KJ |
| Date: | 8/20/22 |
| Time: | 1116 |

RECREATION INTERVIEW QUESTIONS

1. Regarding the Gile Flowage area, do you consider yourself: (Please select only one)

- Regular visitor (3 or more times per year)
- Occasional visitor (1-2 times per year)
- Infrequent visitor (Less than 1 time per year)
- This is my first visit

2. When did you arrive on this trip to the Gile Flowage area?

Arrive Date: 8/20/22

Arrive Time: 0830 am/pm

3. When do you expect to leave the Gile Flowage area?

Departure Date: 8/20/22

Departure Time: ~ 1318 am/pm

4. About how many miles did you travel to get to the Gile Flowage area?

~ 200 miles

5. During the last 12 months (including this trip), which month(s) did you visit the Gile Flowage area?

(Check all that apply)

Jan Feb Mar Apr May Jun Jul Aug Sep Oct Nov Dec

6. Which of the following recreation areas did you visit for recreation during the past 12 months?

(Check all that apply)

- | | |
|---|---|
| <input type="checkbox"/> Gile Park | <input type="checkbox"/> Reservoir Island (identify island location on map) |
| <input type="checkbox"/> Town of Pence Landing | <input type="checkbox"/> Other (please list below) |
| <input type="checkbox"/> Sucker Hole Landing | <input type="checkbox"/> None of the above |
| <input type="checkbox"/> County Highway C Landing | _____ |

7. Are you staying overnight in the Gile Flowage area (not including your own home) on this trip?

Yes No

8. If you answered yes to 7, at what type of accommodations will you be staying?

(Please select only one)

- | | |
|---|--|
| <input type="checkbox"/> RV/Auto/Tent Campground | <input type="checkbox"/> Other (please list below) |
| <input type="checkbox"/> Motel/Hotel | _____ |
| <input type="checkbox"/> Bed and Breakfast | _____ |
| <input checked="" type="checkbox"/> Vacation or Rental Home | _____ |

9. Which of the following best describes your group during this trip?

(Please select only one)

- Individual
 Adult group (over 21)
 Youth group (under 21)
 Family (with children)
 Mixed Group (various groups and ages)

10. On this trip to the Gile Flowage area, what activities have you or do you expect to participate in?

(Please select all that apply)

- | | | |
|--|---------------------------------------|--|
| <input type="checkbox"/> Bank fishing | <input type="checkbox"/> Picnicking | <input type="checkbox"/> Rafting/Tubing |
| <input checked="" type="checkbox"/> Boat fishing | <input type="checkbox"/> Swimming | <input type="checkbox"/> Wildlife viewing |
| <input type="checkbox"/> Pleasure boating | <input type="checkbox"/> Sight-seeing | <input type="checkbox"/> Other (please describe below) |
| <input type="checkbox"/> Personal watercraft | <input type="checkbox"/> Hunting | |

On any trip to the Gile Flowage in the last year, which of the following activities have you participated?
 (Please select all that apply)

| | | |
|--|---------------------------------------|--|
| <input type="checkbox"/> Bank fishing | <input type="checkbox"/> Picnicking | <input type="checkbox"/> Rafting/Tubing |
| <input type="checkbox"/> Boat fishing | <input type="checkbox"/> Swimming | <input type="checkbox"/> Wildlife viewing |
| <input type="checkbox"/> Pleasure boating | <input type="checkbox"/> Sight-seeing | <input type="checkbox"/> Other (please describe below) |
| <input type="checkbox"/> Personal watercraft | <input type="checkbox"/> Hunting | |

11. Of the activities you selected in 10 above, what is the primary activity you participated in or expect to participate in on *this* visit? (Please write answer below)

Primary activity _____

12. For the primary activity you participated in, please rate the following categories:

| Category | Totally Acceptable | Acceptable | Neutral | Unacceptable | Totally Unacceptable |
|--------------------|--------------------|------------|---------|--------------|----------------------|
| Safety | 5 | 4 | 3 | 2 | 1 |
| Enjoyment | 5 | 4 | 3 | 2 | 1 |
| Crowding | 5 | 4 | 3 | 2 | 1 |
| Overall Experience | 5 | 4 | 3 | 2 | 1 |
| Amenity Condition | 5 | 4 | 3 | 2 | 1 |

If you rated one of the categories above as "unacceptable" or "totally unacceptable", please indicate what could be done to improve the category to "acceptable." (Please write answer below)

13. Please rate all Gile Flowage area recreational activities you participated in today or in the past.

Rating scale is the same as used in 12 above:

- 5 - Totally Acceptable
- 4 - Acceptable
- 3 - Neutral
- 2 - Unacceptable
- 1 - Totally Unacceptable

| Recreation Activity | Gile Park | Town of Pence Landing | Sucker Hole Landing | Highway C Landing | Reservoir Islands |
|---------------------|-----------|-----------------------|---------------------|-------------------|-------------------|
| Bank fishing | | | | | |
| Boat fishing | | 3 | | | |
| Pleasure boating | | | | | |



| | | | | | |
|---------------------|--|--|--|--|--|
| Personal watercraft | | | | | |
| Picnicking | | | | | |
| Swimming | | | | | |
| Sight-seeing | | | | | |
| Hunting | | | | | |
| Rafting/Tubing | | | | | |
| Wildlife viewing | | | | | |
| Other | | | | | |

14. Please indicate if low water levels were a problem for any of the following activities at the recreation area(s) you are visiting today:

Circle one number for each:

| Ability to: | No Problem | Small Problem | Neutral | Moderate Problem | Large Problem | No Opinion or N/A |
|--------------------------|------------|---------------|---------|------------------|---------------|-------------------------------------|
| Swim safely | 5 | 4 | 3 | 2 | 1 | <input checked="" type="checkbox"/> |
| Launch/take out boat | 5 | 4 | 3 | 2 | 1 | <input checked="" type="checkbox"/> |
| Boat safely | 5 | 4 | 3 | 2 | 1 | <input type="checkbox"/> |
| Use docks | 5 | 4 | 3 | 2 | 1 | <input checked="" type="checkbox"/> |
| Shoreline fish | 5 | 4 | 3 | 2 | 1 | <input checked="" type="checkbox"/> |
| Access shoreline | 5 | 4 | 3 | 2 | 1 | <input checked="" type="checkbox"/> |
| Shoreline scenic quality | 5 | 4 | 3 | 2 | 1 | <input checked="" type="checkbox"/> |
| Other (specify below) | 5 | 4 | 3 | 2 | 1 | <input type="checkbox"/> |

Other: _____

15. Please share any additional thoughts or comments you have regarding recreation on the Gile Flowage:

Thank you for completing the Recreation Survey!

ON-SITE/IN-PERSON RECREATION INTERVIEW

Northern States Power Company – Wisconsin (NSPW or Applicant), d/b/a Xcel Energy, is in the process of applying for an original license from the Federal Energy Regulatory Commission (FERC) to operate and maintain the existing Gile Flowage Storage Project (Gile Flowage or Project). The Project is owned, operated, and maintained by NSPW. The purpose of the Project is to provide water for downstream power generation at NSPW's Saxon Falls (FERC No. 2610) and Superior Falls (FERC No. 2587) hydroelectric projects. To obtain a license for the Gile Flowage, NSPW must submit a final license application to FERC no later than August 18, 2023. As part of the licensing process, NSPW is conducting several environmental studies which will enable FERC to prepare an environmental report. The purpose of this survey is to collect information about recreational use and visitors' experiences at public recreation facilities around the Gile Flowage.

| Interview Location |
|---|
| <input type="checkbox"/> Gile Park |
| <input checked="" type="checkbox"/> Town of Pence Landing |
| <input type="checkbox"/> Sucker Hole Landing |
| <input type="checkbox"/> County Highway C Landing |
| <input type="checkbox"/> Island |

| | |
|------------------------|---------|
| Total Number in Group: | 2 |
| Home Zip Code: | 49938 |
| Interviewer: | KJ |
| Date: | 8/20/22 |
| Time: | 1129 |

RECREATION INTERVIEW QUESTIONS

1. Regarding the Gile Flowage area, do you consider yourself: (Please select only one)

- Regular visitor (3 or more times per year)
- Occasional visitor (1-2 times per year)
- Infrequent visitor (Less than 1 time per year)
- This is my first visit

2. When did you arrive on this trip to the Gile Flowage area?

Arrive Date: 8/20/22

Arrive Time: 0900 am/pm

3. When do you expect to leave the Gile Flowage area?

Departure Date: 8/20/22

Departure Time: 1130 am/pm

4. About how many miles did you travel to get to the Gile Flowage area?

~15 miles

5. During the last 12 months (including this trip), which month(s) did you visit the Gile Flowage area?

(Check all that apply)

Jan Feb Mar Apr May Jun Jul Aug Sep Oct Nov Dec

6. Which of the following recreation areas did you visit for recreation during the past 12 months?

(Check all that apply)

- | | |
|---|---|
| <input type="checkbox"/> Gile Park | <input type="checkbox"/> Reservoir Island (identify island location on map) |
| <input checked="" type="checkbox"/> Town of Pence Landing | <input type="checkbox"/> Other (please list below) |
| <input type="checkbox"/> Sucker Hole Landing | <input type="checkbox"/> None of the above |
| <input type="checkbox"/> County Highway C Landing | _____ |

7. Are you staying overnight in the Gile Flowage area (not including your own home) on this trip?

Yes No N/A

8. If you answered yes to 7, at what type of accommodations will you be staying?

(Please select only one) N/A

- | | |
|--|--|
| <input type="checkbox"/> RV/Auto/Tent Campground | <input type="checkbox"/> Other (please list below) |
| <input type="checkbox"/> Motel/Hotel | _____ |
| <input type="checkbox"/> Bed and Breakfast | _____ |
| <input type="checkbox"/> Vacation or Rental Home | _____ |

9. Which of the following best describes your group during this trip?

(Please select only one)

- | |
|--|
| <input type="checkbox"/> Individual |
| <input checked="" type="checkbox"/> Adult group (over 21) |
| <input type="checkbox"/> Youth group (under 21) |
| <input type="checkbox"/> Family (with children) |
| <input type="checkbox"/> Mixed Group (various groups and ages) |

10. On this trip to the Gile Flowage area, what activities have you or do you expect to participate in?

(Please select all that apply)

- | | | |
|--|---------------------------------------|--|
| <input type="checkbox"/> Bank fishing | <input type="checkbox"/> Picnicking | <input type="checkbox"/> Rafting/Tubing |
| <input checked="" type="checkbox"/> Boat fishing | <input type="checkbox"/> Swimming | <input type="checkbox"/> Wildlife viewing |
| <input type="checkbox"/> Pleasure boating | <input type="checkbox"/> Sight-seeing | <input type="checkbox"/> Other (please describe below) |
| <input type="checkbox"/> Personal watercraft | <input type="checkbox"/> Hunting | |

On any trip to the Gile Flowage in the last year, which of the following activities have you participated?
 (Please select all that apply)

| | | |
|--|---------------------------------------|--|
| <input type="checkbox"/> Bank fishing | <input type="checkbox"/> Picnicking | <input type="checkbox"/> Rafting/Tubing |
| <input checked="" type="checkbox"/> Boat fishing | <input type="checkbox"/> Swimming | <input type="checkbox"/> Wildlife viewing |
| <input type="checkbox"/> Pleasure boating | <input type="checkbox"/> Sight-seeing | <input type="checkbox"/> Other (please describe below) |
| <input type="checkbox"/> Personal watercraft | <input type="checkbox"/> Hunting | |

11. Of the activities you selected in 10 above, what is the primary activity you participated in or expect to participate in on *this* visit? (Please write answer below)

Primary activity Swimming

12. For the primary activity you participated in, please rate the following categories:

| Category | Totally Acceptable | Acceptable | Neutral | Unacceptable | Totally Unacceptable |
|--------------------|--------------------|------------|---------|--------------|----------------------|
| Safety | 5 | 4 | 3 | 2 | 1 |
| Enjoyment | 5 | 4 | 3 | 2 | 1 |
| Crowding | 5 | 4 | 3 | 2 | 1 |
| Overall Experience | 5 | 4 | 3 | 2 | 1 |
| Amenity Condition | 5 | 4 | 3 | 2 | 1 |

If you rated one of the categories above as "unacceptable" or "totally unacceptable", please indicate what could be done to improve the category to "acceptable." (Please write answer below)

13. Please rate all Gile Flowage area recreational activities you participated in today or in the past.

Rating scale is the same as used in 12 above:

- 5 - Totally Acceptable
- 4 - Acceptable
- 3 - Neutral
- 2 - Unacceptable
- 1 - Totally Unacceptable

| Recreation Activity | Gile Park | Town of Pence Landing | Sucker Hole Landing | Highway C Landing | Reservoir Islands |
|---------------------|-----------|-----------------------|---------------------|-------------------|-------------------|
| Bank fishing | | | | | |
| Boat fishing | 5 | | | | |
| Pleasure boating | | | | | |



| | | | | | |
|---------------------|--|--|--|--|--|
| Personal watercraft | | | | | |
| Picnicking | | | | | |
| Swimming | | | | | |
| Sight-seeing | | | | | |
| Hunting | | | | | |
| Rafting/Tubing | | | | | |
| Wildlife viewing | | | | | |
| Other | | | | | |

14. Please indicate if low water levels were a problem for any of the following activities at the recreation area(s) you are visiting today:

Circle one number for each:

| Ability to: | No Problem | Small Problem | Neutral | Moderate Problem | Large Problem | No Opinion or N/A |
|--------------------------|------------|---------------|---------|------------------|---------------|--------------------------|
| Swim safely | 5 | 4 | 3 | 2 | 1 | <input type="checkbox"/> |
| Launch/take out boat | 5 | 4 | 3 | 2 | 1 | <input type="checkbox"/> |
| Boat safely | 5 | 4 | 3 | 2 | 1 | <input type="checkbox"/> |
| Use docks | 5 | 4 | 3 | 2 | 1 | <input type="checkbox"/> |
| Shoreline fish | 5 | 4 | 3 | 2 | 1 | <input type="checkbox"/> |
| Access shoreline | 5 | 4 | 3 | 2 | 1 | <input type="checkbox"/> |
| Shoreline scenic quality | 5 | 4 | 3 | 2 | 1 | <input type="checkbox"/> |
| Other (specify below) | 5 | 4 | 3 | 2 | 1 | <input type="checkbox"/> |

Other: _____

15. Please share any additional thoughts or comments you have regarding recreation on the Gile Flowage:

Thank you for completing the Recreation Survey!

ON-SITE/IN-PERSON RECREATION INTERVIEW

Northern States Power Company – Wisconsin (NSPW or Applicant), d/b/a Xcel Energy, is in the process of applying for an original license from the Federal Energy Regulatory Commission (FERC) to operate and maintain the existing Gile Flowage Storage Project (Gile Flowage or Project). The Project is owned, operated, and maintained by NSPW. The purpose of the Project is to provide water for downstream power generation at NSPW's Saxon Falls (FERC No. 2610) and Superior Falls (FERC No. 2587) hydroelectric projects. To obtain a license for the Gile Flowage, NSPW must submit a final license application to FERC no later than August 18, 2023. As part of the licensing process, NSPW is conducting several environmental studies which will enable FERC to prepare an environmental report. The purpose of this survey is to collect information about recreational use and visitors' experiences at public recreation facilities around the Gile Flowage.

| |
|--|
| Interview Location |
| <input type="checkbox"/> Gile Park |
| <input type="checkbox"/> Town of Pence Landing |
| <input type="checkbox"/> Sucker Hole Landing |
| <input checked="" type="checkbox"/> County Highway C Landing |
| <input type="checkbox"/> Island |

| | |
|-------------------------------|---------|
| Total Number in Group: | 1 |
| Home Zip Code: | 49938 |
| Interviewer: | M Sween |
| Date: | 8/20 |
| Time: | 1150 |

RECREATION INTERVIEW QUESTIONS

1. Regarding the Gile Flowage area, do you consider yourself: (Please select only one)

- Regular visitor (3 or more times per year)
- Occasional visitor (1-2 times per year)
- Infrequent visitor (Less than 1 time per year)
- This is my first visit

2. When did you arrive on this trip to the Gile Flowage area?

Arrive Date: 8/20

Arrive Time: 0930 am/pm

3. When do you expect to leave the Gile Flowage area?

Departure Date: 8/20

Departure Time: 1150 am/pm

4. About how many miles did you travel to get to the Gile Flowage area?

_____ miles

5. During the last 12 months (including this trip), which month(s) did you visit the Gile Flowage area?
(Check all that apply)

Jan Feb Mar Apr May Jun Jul Aug Sep Oct Nov Dec

6. Which of the following recreation areas did you visit for recreation during the past 12 months?
(Check all that apply)

- | | |
|--|---|
| <input type="checkbox"/> Gile Park | <input type="checkbox"/> Reservoir Island (identify island location on map) |
| <input checked="" type="checkbox"/> Town of Pence Landing | <input type="checkbox"/> Other (please list below) |
| <input type="checkbox"/> Sucker Hole Landing | <input type="checkbox"/> None of the above |
| <input checked="" type="checkbox"/> County Highway C Landing | _____ |

7. Are you staying overnight in the Gile Flowage area (not including your own home) on this trip?

Yes No

8. If you answered yes to 7, at what type of accommodations will you be staying?
(Please select only one)

- | | |
|--|---|
| <input type="checkbox"/> RV/Auto/Tent Campground | <input checked="" type="checkbox"/> Other (please list below) |
| <input type="checkbox"/> Motel/Hotel | _____ |
| <input type="checkbox"/> Bed and Breakfast | _____ |
| <input type="checkbox"/> Vacation or Rental Home | _____ |
- Local*

9. Which of the following best describes your group during this trip?
(Please select only one)

- Individual
 Adult group (over 21)
 Youth group (under 21)
 Family (with children)
 Mixed Group (various groups and ages)

10. On this trip to the Gile Flowage area, what activities have you or do you expect to participate in?
(Please select all that apply)

- | | | |
|--|---------------------------------------|--|
| <input type="checkbox"/> Bank fishing | <input type="checkbox"/> Picnicking | <input type="checkbox"/> Rafting/Tubing |
| <input checked="" type="checkbox"/> Boat fishing | <input type="checkbox"/> Swimming | <input type="checkbox"/> Wildlife viewing |
| <input type="checkbox"/> Pleasure boating | <input type="checkbox"/> Sight-seeing | <input type="checkbox"/> Other (please describe below) |
| <input type="checkbox"/> Personal watercraft | <input type="checkbox"/> Hunting | |

On any trip to the Gile Flowage in the last year, which of the following activities have you participated?
 (Please select all that apply)

| | | |
|--|---------------------------------------|--|
| <input type="checkbox"/> Bank fishing | <input type="checkbox"/> Picnicking | <input type="checkbox"/> Rafting/Tubing |
| <input checked="" type="checkbox"/> Boat fishing | <input type="checkbox"/> Swimming | <input type="checkbox"/> Wildlife viewing |
| <input type="checkbox"/> Pleasure boating | <input type="checkbox"/> Sight-seeing | <input type="checkbox"/> Other (please describe below) |
| <input type="checkbox"/> Personal watercraft | <input type="checkbox"/> Hunting | |

11. Of the activities you selected in 10 above, what is the primary activity you participated in or expect to participate in on *this* visit? (Please write answer below)

Primary activity Boat Fishing

12. For the primary activity you participated in, please rate the following categories:

| Category | Totally Acceptable | Acceptable | Neutral | Unacceptable | Totally Unacceptable |
|--------------------|--------------------|------------|---------|--------------|----------------------|
| Safety | 5 | 4 | 3 | 2 | 1 |
| Enjoyment | 5 | 4 | 3 | 2 | 1 |
| Crowding | 5 | 4 | 3 | 2 | 1 |
| Overall Experience | 5 | 4 | 3 | 2 | 1 |
| Amenity Condition | 5 | 4 | 3 | 2 | 1 |

If you rated one of the categories above as "unacceptable" or "totally unacceptable", please indicate what could be done to improve the category to "acceptable." (Please write answer below)

Take rock out

13. Please rate all Gile Flowage area recreational activities you participated in today or in the past.

Rating scale is the same as used in 12 above:

5 - Totally Acceptable

4 - Acceptable

3 - Neutral

2 - Unacceptable

1 - Totally Unacceptable

| Recreation Activity | Gile Park | Town of Pence Landing | Sucker Hole Landing | Highway C Landing | Reservoir Islands |
|---------------------|-----------|-----------------------|---------------------|-------------------|-------------------|
| Bank fishing | | | | | |
| Boat fishing | | 4 | | 5 | |
| Pleasure boating | | | | | |

| | | | | | |
|---------------------|--|--|--|--|--|
| Personal watercraft | | | | | |
| Picnicking | | | | | |
| Swimming | | | | | |
| Sight-seeing | | | | | |
| Hunting | | | | | |
| Rafting/Tubing | | | | | |
| Wildlife viewing | | | | | |
| Other | | | | | |

14. Please indicate if low water levels were a problem for any of the following activities at the recreation area(s) you are visiting today:

Circle one number for each:

| Ability to: | No Problem | Small Problem | Neutral | Moderate Problem | Large Problem | No Opinion or N/A |
|--------------------------|------------|---------------|---------|------------------|---------------|--------------------------|
| Swim safely | 5 | 4 | 3 | 2 | 1 | <input type="checkbox"/> |
| Launch/take out boat | 5 | 4 | 3 | 2 | 1 | <input type="checkbox"/> |
| Boat safely | 5 | 4 | 3 | 2 | 1 | <input type="checkbox"/> |
| Use docks | 5 | 4 | 3 | 2 | 1 | <input type="checkbox"/> |
| Shoreline fish | 5 | 4 | 3 | 2 | 1 | <input type="checkbox"/> |
| Access shoreline | 5 | 4 | 3 | 2 | 1 | <input type="checkbox"/> |
| Shoreline scenic quality | 5 | 4 | 3 | 2 | 1 | <input type="checkbox"/> |
| Other (specify below) | 5 | 4 | 3 | 2 | 1 | <input type="checkbox"/> |

Other: _____

15. Please share any additional thoughts or comments you have regarding recreation on the Gile Flowage:

Thank you for completing the Recreation Survey!

ON-SITE/IN-PERSON RECREATION INTERVIEW

Northern States Power Company – Wisconsin (NSPW or Applicant), d/b/a Xcel Energy, is in the process of applying for an original license from the Federal Energy Regulatory Commission (FERC) to operate and maintain the existing Gile Flowage Storage Project (Gile Flowage or Project). The Project is owned, operated, and maintained by NSPW. The purpose of the Project is to provide water for downstream power generation at NSPW's Saxon Falls (FERC No. 2610) and Superior Falls (FERC No. 2587) hydroelectric projects. To obtain a license for the Gile Flowage, NSPW must submit a final license application to FERC no later than August 18, 2023. As part of the licensing process, NSPW is conducting several environmental studies which will enable FERC to prepare an environmental report. The purpose of this survey is to collect information about recreational use and visitors' experiences at public recreation facilities around the Gile Flowage.

| |
|--|
| Interview Location |
| <input type="checkbox"/> Gile Park |
| <input type="checkbox"/> Town of Pence Landing |
| <input type="checkbox"/> Sucker Hole Landing |
| <input checked="" type="checkbox"/> County Highway C Landing |
| <input type="checkbox"/> Island |

| | |
|-------------------------------|---------|
| Total Number in Group: | 2 |
| Home Zip Code: | 53151 |
| Interviewer: | KJ |
| Date: | 8/20/22 |
| Time: | 1200 |

RECREATION INTERVIEW QUESTIONS

1. Regarding the Gile Flowage area, do you consider yourself: (Please select only one)

- Regular visitor (3 or more times per year)
- Occasional visitor (1-2 times per year)
- Infrequent visitor (Less than 1 time per year)
- This is my first visit

2. When did you arrive on this trip to the Gile Flowage area?

Arrive Date: 8/20/22
 Arrive Time: 1030 am/pm

3. When do you expect to leave the Gile Flowage area?

Departure Date: 8/20/22
 Departure Time: 1200 am/pm

4. About how many miles did you travel to get to the Gile Flowage area?

531410 miles

5. During the last 12 months (including this trip), which month(s) did you visit the Gile Flowage area?
(Check all that apply)

Jan Feb Mar Apr May Jun Jul Aug Sep Oct Nov Dec

6. Which of the following recreation areas did you visit for recreation during the past 12 months?
(Check all that apply)

- | | |
|--|---|
| <input checked="" type="checkbox"/> Gile Park | <input type="checkbox"/> Reservoir Island (identify island location on map) |
| <input type="checkbox"/> Town of Pence Landing | <input type="checkbox"/> Other (please list below) |
| <input type="checkbox"/> Sucker Hole Landing | <input type="checkbox"/> None of the above |
| <input checked="" type="checkbox"/> County Highway C Landing | _____ |

7. Are you staying overnight in the Gile Flowage area (not including your own home) on this trip?

Yes No

8. If you answered yes to 7, at what type of accommodations will you be staying?
(Please select only one)

- | | |
|--|---|
| <input type="checkbox"/> RV/Auto/Tent Campground | <input checked="" type="checkbox"/> Other (please list below) |
| <input type="checkbox"/> Motel/Hotel | _____ Friends _____ |
| <input type="checkbox"/> Bed and Breakfast | _____ |
| <input type="checkbox"/> Vacation or Rental Home | _____ |

9. Which of the following best describes your group during this trip?
(Please select only one)

- Individual
 Adult group (over 21)
 Youth group (under 21)
 Family (with children)
 Mixed Group (various groups and ages)

10. On this trip to the Gile Flowage area, what activities have you or do you expect to participate in?
(Please select all that apply)

- | | | |
|--|---------------------------------------|--|
| <input type="checkbox"/> Bank fishing | <input type="checkbox"/> Picnicking | <input type="checkbox"/> Rafting/Tubing |
| <input checked="" type="checkbox"/> Boat fishing | <input type="checkbox"/> Swimming | <input type="checkbox"/> Wildlife viewing |
| <input checked="" type="checkbox"/> Pleasure boating | <input type="checkbox"/> Sight-seeing | <input type="checkbox"/> Other (please describe below) |
| <input type="checkbox"/> Personal watercraft | <input type="checkbox"/> Hunting | |

On any trip to the Gile Flowage in the last year, which of the following activities have you participated?
 (Please select all that apply)

| | | |
|--|--|--|
| <input checked="" type="checkbox"/> Bank fishing | <input type="checkbox"/> Picnicking | <input type="checkbox"/> Rafting/Tubing |
| <input checked="" type="checkbox"/> Boat fishing | <input checked="" type="checkbox"/> Swimming | <input checked="" type="checkbox"/> Wildlife viewing |
| <input checked="" type="checkbox"/> Pleasure boating | <input checked="" type="checkbox"/> Sight-seeing | <input type="checkbox"/> Other (please describe below) |
| <input type="checkbox"/> Personal watercraft | <input type="checkbox"/> Hunting | |

11. Of the activities you selected in 10 above, what is the primary activity you participated in or expect to participate in on *this* visit? (Please write answer below)

Primary activity _____

12. For the primary activity you participated in, please rate the following categories:

| Category | Totally Acceptable | Acceptable | Neutral | Unacceptable | Totally Unacceptable |
|--------------------|--------------------|------------|---------|--------------|----------------------|
| Safety | 5 | 4 | 3 | 2 | 1 |
| Enjoyment | 5 | 4 | 3 | 2 | 1 |
| Crowding | 5 | 4 | 3 | 2 | 1 |
| Overall Experience | 5 | 4 | 3 | 2 | 1 |
| Amenity Condition | 5 | 4 | 3 | 2 | 1 |

If you rated one of the categories above as "unacceptable" or "totally unacceptable", please indicate what could be done to improve the category to "acceptable." (Please write answer below)

13. Please rate all Gile Flowage area recreational activities you participated in today or in the past.

Rating scale is the same as used in 12 above:

- 5 - Totally Acceptable
- 4 - Acceptable
- 3 - Neutral
- 2 - Unacceptable
- 1 - Totally Unacceptable

| Recreation Activity | Gile Park | Town of Pence Landing | Sucker Hole Landing | Highway C Landing | Reservoir Islands |
|---------------------|-----------|-----------------------|---------------------|-------------------|-------------------|
| Bank fishing | | | 5 | | |
| Boat fishing | 4 | 4 | 4 | 4 | |
| Pleasure boating | | | | 5 | |

| | | | | | |
|---------------------|---|---|---|---|--|
| Personal watercraft | | | | | |
| Picnicking | 4 | 4 | 4 | 4 | |
| Swimming | 4 | | | | |
| Sight-seeing | 5 | 5 | 5 | 5 | |
| Hunting | | | | | |
| Rafting/Tubing | | | | | |
| Wildlife viewing | 5 | 5 | 5 | 5 | |
| Other | | | | | |

14. Please indicate if low water levels were a problem for any of the following activities at the recreation area(s) you are visiting today:

Circle one number for each:

| Ability to: | No Problem | Small Problem | Neutral | Moderate Problem | Large Problem | No Opinion or N/A |
|--------------------------|------------|---------------|---------|------------------|---------------|--------------------------|
| Swim safely | 5 | 4 | 3 | 2 | 1 | <input type="checkbox"/> |
| Launch/take out boat | 5 | 4 | 3 | 2 | 1 | <input type="checkbox"/> |
| Boat safely | 5 | 4 | 3 | 2 | 1 | <input type="checkbox"/> |
| Use docks | 5 | 4 | 3 | 2 | 1 | <input type="checkbox"/> |
| Shoreline fish | 5 | 4 | 3 | 2 | 1 | <input type="checkbox"/> |
| Access shoreline | 5 | 4 | 3 | 2 | 1 | <input type="checkbox"/> |
| Shoreline scenic quality | 5 | 4 | 3 | 2 | 1 | <input type="checkbox"/> |
| Other (specify below) | 5 | 4 | 3 | 2 | 1 | <input type="checkbox"/> |

Other: _____

15. Please share any additional thoughts or comments you have regarding recreation on the Gile Flowage:

Thank you for completing the Recreation Survey!

ON-SITE/IN-PERSON RECREATION INTERVIEW

Northern States Power Company – Wisconsin (NSPW or Applicant), d/b/a Xcel Energy, is in the process of applying for an original license from the Federal Energy Regulatory Commission (FERC) to operate and maintain the existing Gile Flowage Storage Project (Gile Flowage or Project). The Project is owned, operated, and maintained by NSPW. The purpose of the Project is to provide water for downstream power generation at NSPW's Saxon Falls (FERC No. 2610) and Superior Falls (FERC No. 2587) hydroelectric projects. To obtain a license for the Gile Flowage, NSPW must submit a final license application to FERC no later than August 18, 2023. As part of the licensing process, NSPW is conducting several environmental studies which will enable FERC to prepare an environmental report. The purpose of this survey is to collect information about recreational use and visitors' experiences at public recreation facilities around the Gile Flowage.

| Interview Location |
|--|
| <input type="checkbox"/> Gile Park |
| <input type="checkbox"/> Town of Pence Landing |
| <input type="checkbox"/> Sucker Hole Landing |
| <input checked="" type="checkbox"/> County Highway C Landing |
| <input type="checkbox"/> Island |

| | |
|------------------------|-----------|
| Total Number in Group: | 4 |
| Home Zip Code: | 54525 |
| Interviewer: | M Sauer |
| Date: | 8/20/2022 |
| Time: | 1200 |

RECREATION INTERVIEW QUESTIONS

1. Regarding the Gile Flowage area, do you consider yourself: (Please select only one)

- Regular visitor (3 or more times per year)
- Occasional visitor (1-2 times per year)
- Infrequent visitor (Less than 1 time per year)
- This is my first visit

2. When did you arrive on this trip to the Gile Flowage area?

Arrive Date: 8/20/2022
 Arrive Time: 10:30 am/pm

3. When do you expect to leave the Gile Flowage area?

Departure Date: 8/20/2022
 Departure Time: 1200 am/pm

4. About how many miles did you travel to get to the Gile Flowage area?

_____ miles

5. During the last 12 months (including this trip), which month(s) did you visit the Gile Flowage area?
(Check all that apply)

Jan Feb Mar Apr May Jun Jul Aug Sep Oct Nov Dec

6. Which of the following recreation areas did you visit for recreation during the past 12 months?
(Check all that apply)

- | | |
|--|---|
| <input checked="" type="checkbox"/> Gile Park | <input type="checkbox"/> Reservoir Island (identify island location on map) |
| <input checked="" type="checkbox"/> Town of Pence Landing | <input type="checkbox"/> Other (please list below) |
| <input checked="" type="checkbox"/> Sucker Hole Landing | <input type="checkbox"/> None of the above |
| <input checked="" type="checkbox"/> County Highway C Landing | _____ |

7. Are you staying overnight in the Gile Flowage area (not including your own home) on this trip?

Yes No

8. If you answered yes to 7, at what type of accommodations will you be staying?
(Please select only one)

- | | |
|--|---|
| <input type="checkbox"/> RV/Auto/Tent Campground | <input checked="" type="checkbox"/> Other (please list below) |
| <input type="checkbox"/> Motel/Hotel | <u>Local Residence</u> |
| <input type="checkbox"/> Bed and Breakfast | _____ |
| <input type="checkbox"/> Vacation or Rental Home | _____ |

9. Which of the following best describes your group during this trip?
(Please select only one)

- Individual
 Adult group (over 21)
 Youth group (under 21)
 Family (with children)
 Mixed Group (various groups and ages)

10. On this trip to the Gile Flowage area, what activities have you or do you expect to participate in?
(Please select all that apply)

- | | | |
|--|--|--|
| <input type="checkbox"/> Bank fishing | <input type="checkbox"/> Picnicking | <input type="checkbox"/> Rafting/Tubing |
| <input checked="" type="checkbox"/> Boat fishing | <input type="checkbox"/> Swimming | <input checked="" type="checkbox"/> Wildlife viewing |
| <input checked="" type="checkbox"/> Pleasure boating | <input checked="" type="checkbox"/> Sight-seeing | <input type="checkbox"/> Other (please describe below) |
| <input type="checkbox"/> Personal watercraft | <input type="checkbox"/> Hunting | |

On any trip to the Gile Flowage in the last year, which of the following activities have you participated?
 (Please select all that apply)

| | | |
|--|--|--|
| <input checked="" type="checkbox"/> Bank fishing | <input checked="" type="checkbox"/> Picnicking | <input type="checkbox"/> Rafting/Tubing |
| <input checked="" type="checkbox"/> Boat fishing | <input checked="" type="checkbox"/> Swimming | <input checked="" type="checkbox"/> Wildlife viewing |
| <input checked="" type="checkbox"/> Pleasure boating | <input checked="" type="checkbox"/> Sight-seeing | <input type="checkbox"/> Other (please describe below) |
| <input type="checkbox"/> Personal watercraft | <input type="checkbox"/> Hunting | |

11. Of the activities you selected in 10 above, what is the primary activity you participated in or expect to participate in on *this* visit? (Please write answer below)

Primary activity Boat fishing

12. For the primary activity you participated in, please rate the following categories:

| Category | Totally Acceptable | Acceptable | Neutral | Unacceptable | Totally Unacceptable |
|--------------------|--------------------|------------|---------|--------------|----------------------|
| Safety | 5 | 4 | 3 | 2 | 1 |
| Enjoyment | 5 | 4 | 3 | 2 | 1 |
| Crowding | 5 | 4 | 3 | 2 | 1 |
| Overall Experience | 5 | 4 | 3 | 2 | 1 |
| Amenity Condition | 5 | 4 | 3 | 2 | 1 |

If you rated one of the categories above as "unacceptable" or "totally unacceptable", please indicate what could be done to improve the category to "acceptable." (Please write answer below)

13. Please rate all Gile Flowage area recreational activities you participated in today or in the past.

Rating scale is the same as used in 12 above:

- 5 - Totally Acceptable
- 4 - Acceptable
- 3 - Neutral
- 2 - Unacceptable
- 1 - Totally Unacceptable

| Recreation Activity | Gile Park | Town of Pence Landing | Sucker Hole Landing | Highway C Landing | Reservoir Islands |
|---------------------|-----------|-----------------------|---------------------|-------------------|-------------------|
| Bank fishing | | | 5 | | |
| Boat fishing | 4 | 4 | 4 | 4 | |
| Pleasure boating | 5 | 5 | | 5 | |

| | | | | | |
|---------------------|---|---|---|---|--|
| Personal watercraft | | | | | |
| Picnicking | 4 | 4 | 4 | 4 | |
| Swimming | 4 | | | | |
| Sight-seeing | 5 | 5 | 5 | 5 | |
| Hunting | | | | | |
| Rafting/Tubing | | | | | |
| Wildlife viewing | 5 | 5 | 5 | 5 | |
| Other | | | | | |

14. Please indicate if low water levels were a problem for any of the following activities at the recreation area(s) you are visiting today:

Circle one number for each:

| Ability to: | No Problem | Small Problem | Neutral | Moderate Problem | Large Problem | No Opinion or N/A |
|--------------------------|------------|---------------|---------|------------------|---------------|--------------------------|
| Swim safely | 5 | 4 | 3 | 2 | 1 | <input type="checkbox"/> |
| Launch/take out boat | 5 | 4 | 3 | 2 | 1 | <input type="checkbox"/> |
| Boat safely | 5 | 4 | 3 | 2 | 1 | <input type="checkbox"/> |
| Use docks | 5 | 4 | 3 | 2 | 1 | <input type="checkbox"/> |
| Shoreline fish | 5 | 4 | 3 | 2 | 1 | <input type="checkbox"/> |
| Access shoreline | 5 | 4 | 3 | 2 | 1 | <input type="checkbox"/> |
| Shoreline scenic quality | 5 | 4 | 3 | 2 | 1 | <input type="checkbox"/> |
| Other (specify below) | 5 | 4 | 3 | 2 | 1 | <input type="checkbox"/> |

Other: _____

15. Please share any additional thoughts or comments you have regarding recreation on the Gile Flowage:

Thank you for completing the Recreation Survey!

ON-SITE/IN-PERSON RECREATION INTERVIEW

Northern States Power Company – Wisconsin (NSPW or Applicant), d/b/a Xcel Energy, is in the process of applying for an original license from the Federal Energy Regulatory Commission (FERC) to operate and maintain the existing Gile Flowage Storage Project (Gile Flowage or Project). The Project is owned, operated, and maintained by NSPW. The purpose of the Project is to provide water for downstream power generation at NSPW's Saxon Falls (FERC No. 2610) and Superior Falls (FERC No. 2587) hydroelectric projects. To obtain a license for the Gile Flowage, NSPW must submit a final license application to FERC no later than August 18, 2023. As part of the licensing process, NSPW is conducting several environmental studies which will enable FERC to prepare an environmental report. The purpose of this survey is to collect information about recreational use and visitors' experiences at public recreation facilities around the Gile Flowage.

| |
|--|
| Interview Location |
| <input type="checkbox"/> Gile Park |
| <input type="checkbox"/> Town of Pence Landing |
| <input type="checkbox"/> Sucker Hole Landing |
| <input checked="" type="checkbox"/> County Highway C Landing |
| <input type="checkbox"/> Island |

| | |
|-------------------------------|---------|
| Total Number in Group: | 3 |
| Home Zip Code: | 53959 |
| Interviewer: | KJ |
| Date: | 8/20/22 |
| Time: | 1202 |

RECREATION INTERVIEW QUESTIONS

1. Regarding the Gile Flowage area, do you consider yourself: (Please select only one)

- Regular visitor (3 or more times per year)
- Occasional visitor (1-2 times per year)
- Infrequent visitor (Less than 1 time per year)
- This is my first visit

2. When did you arrive on this trip to the Gile Flowage area?

Arrive Date: 8/20/22

Arrive Time: 0800 am/pm

3. When do you expect to leave the Gile Flowage area?

Departure Date: 8/20/22

Departure Time: 1202 am/pm

4. About how many miles did you travel to get to the Gile Flowage area?

15-20 miles

5. During the last 12 months (including this trip), which month(s) did you visit the Gile Flowage area?
(Check all that apply)

Jan Feb Mar Apr May Jun Jul Aug Sep Oct Nov Dec

6. Which of the following recreation areas did you visit for recreation during the past 12 months?
(Check all that apply)

- | | |
|--|---|
| <input type="checkbox"/> Gile Park | <input type="checkbox"/> Reservoir Island (identify island location on map) |
| <input type="checkbox"/> Town of Pence Landing | <input type="checkbox"/> Other (please list below) |
| <input type="checkbox"/> Sucker Hole Landing | <input type="checkbox"/> None of the above |
| <input checked="" type="checkbox"/> County Highway C Landing | _____ |

7. Are you staying overnight in the Gile Flowage area (not including your own home) on this trip?

Yes No

8. If you answered yes to 7, at what type of accommodations will you be staying?
(Please select only one)

- | | |
|---|--|
| <input type="checkbox"/> RV/Auto/Tent Campground | <input type="checkbox"/> Other (please list below) |
| <input type="checkbox"/> Motel/Hotel | _____ |
| <input type="checkbox"/> Bed and Breakfast | _____ |
| <input checked="" type="checkbox"/> Vacation or Rental Home | _____ |

Cabin

9. Which of the following best describes your group during this trip?
(Please select only one)

- | |
|--|
| <input type="checkbox"/> Individual |
| <input checked="" type="checkbox"/> Adult group (over 21) |
| <input type="checkbox"/> Youth group (under 21) |
| <input type="checkbox"/> Family (with children) |
| <input type="checkbox"/> Mixed Group (various groups and ages) |

Family + Grandfather, Father, adult daughter

10. On this trip to the Gile Flowage area, what activities have you or do you expect to participate in?
(Please select all that apply)

- | | | |
|--|---------------------------------------|--|
| <input type="checkbox"/> Bank fishing | <input type="checkbox"/> Picnicking | <input type="checkbox"/> Rafting/Tubing |
| <input checked="" type="checkbox"/> Boat fishing | <input type="checkbox"/> Swimming | <input type="checkbox"/> Wildlife viewing |
| <input type="checkbox"/> Pleasure boating | <input type="checkbox"/> Sight-seeing | <input type="checkbox"/> Other (please describe below) |
| <input type="checkbox"/> Personal watercraft | <input type="checkbox"/> Hunting | |

On any trip to the Gile Flowage in the last year, which of the following activities have you participated?
 (Please select all that apply)

| | | |
|--|--|--|
| <input type="checkbox"/> Bank fishing | <input type="checkbox"/> Picnicking | <input type="checkbox"/> Rafting/Tubing |
| <input checked="" type="checkbox"/> Boat fishing | <input checked="" type="checkbox"/> Swimming | <input type="checkbox"/> Wildlife viewing |
| <input type="checkbox"/> Pleasure boating | <input type="checkbox"/> Sight-seeing | <input type="checkbox"/> Other (please describe below) |
| <input type="checkbox"/> Personal watercraft | <input type="checkbox"/> Hunting | |

11. Of the activities you selected in 10 above, what is the primary activity you participated in or expect to participate in on *this* visit? (Please write answer below)

Primary activity Boat fishing

12. For the primary activity you participated in, please rate the following categories:

| Category | Totally Acceptable | Acceptable | Neutral | Unacceptable | Totally Unacceptable |
|--------------------|--------------------|------------|---------|--------------|----------------------|
| Safety | 5 | 4 | 3 | 2 | 1 |
| Enjoyment | 5 | 4 | 3 | 2 | 1 |
| Crowding | 5 | 4 | 3 | 2 | 1 |
| Overall Experience | 5 | 4 | 3 | 2 | 1 |
| Amenity Condition | 5 | 4 | 3 | 2 | 1 |

If you rated one of the categories above as "unacceptable" or "totally unacceptable", please indicate what could be done to improve the category to "acceptable." (Please write answer below)

Landing could use repairs, narrow ramp

13. Please rate all Gile Flowage area recreational activities you participated in today or in the past.

Rating scale is the same as used in 12 above:

- 5 - Totally Acceptable
- 4 - Acceptable
- 3 - Neutral
- 2 - Unacceptable
- 1 - Totally Unacceptable

| Recreation Activity | Gile Park | Town of Pence Landing | Sucker Hole Landing | Highway C Landing | Reservoir Islands |
|---------------------|-----------|-----------------------|---------------------|-------------------|-------------------|
| Bank fishing | | | | | |
| Boat fishing | | | | 5 | |
| Pleasure boating | | | | | |



| | | | | | |
|---------------------|--|--|--|---|--|
| Personal watercraft | | | | | |
| Picnicking | | | | | |
| Swimming | | | | 5 | |
| Sight-seeing | | | | | |
| Hunting | | | | | |
| Rafting/Tubing | | | | | |
| Wildlife viewing | | | | | |
| Other | | | | | |

14. Please indicate if low water levels were a problem for any of the following activities at the recreation area(s) you are visiting today:

Circle one number for each:

| Ability to: | No Problem | Small Problem | Neutral | Moderate Problem | Large Problem | No Opinion or N/A |
|--------------------------|------------|---------------|---------|------------------|---------------|-------------------------------------|
| Swim safely | 5 | 4 | 3 | 2 | 1 | <input type="checkbox"/> |
| Launch/take out boat | 5 | 4 | 3 | 2 | 1 | <input type="checkbox"/> |
| Boat safely | 5 | 4 | 3 | 2 | 1 | <input type="checkbox"/> |
| Use docks | 5 | 4 | 3 | 2 | 1 | <input checked="" type="checkbox"/> |
| Shoreline fish | 5 | 4 | 3 | 2 | 1 | <input checked="" type="checkbox"/> |
| Access shoreline | 5 | 4 | 3 | 2 | 1 | <input checked="" type="checkbox"/> |
| Shoreline scenic quality | 5 | 4 | 3 | 2 | 1 | <input checked="" type="checkbox"/> |
| Other (specify below) | 5 | 4 | 3 | 2 | 1 | <input type="checkbox"/> |

Other: _____

15. Please share any additional thoughts or comments you have regarding recreation on the Gile Flowage:

Landing /ramp Could use repairs & is too narrow

Thank you for completing the Recreation Survey!

ON-SITE/IN-PERSON RECREATION INTERVIEW

Northern States Power Company – Wisconsin (NSPW or Applicant), d/b/a Xcel Energy, is in the process of applying for an original license from the Federal Energy Regulatory Commission (FERC) to operate and maintain the existing Gile Flowage Storage Project (Gile Flowage or Project). The Project is owned, operated, and maintained by NSPW. The purpose of the Project is to provide water for downstream power generation at NSPW's Saxon Falls (FERC No. 2610) and Superior Falls (FERC No. 2587) hydroelectric projects. To obtain a license for the Gile Flowage, NSPW must submit a final license application to FERC no later than August 18, 2023. As part of the licensing process, NSPW is conducting several environmental studies which will enable FERC to prepare an environmental report. The purpose of this survey is to collect information about recreational use and visitors' experiences at public recreation facilities around the Gile Flowage.

| |
|--|
| Interview Location |
| <input type="checkbox"/> Gile Park |
| <input type="checkbox"/> Town of Pence Landing |
| <input type="checkbox"/> Sucker Hole Landing |
| <input checked="" type="checkbox"/> County Highway C Landing |
| <input type="checkbox"/> Island |

| | |
|-------------------------------|-------|
| Total Number in Group: | 1 |
| Home Zip Code: | 49938 |
| Interviewer: | KJ |
| Date: | 8/20 |
| Time: | 1244 |

RECREATION INTERVIEW QUESTIONS

1. Regarding the Gile Flowage area, do you consider yourself: (Please select only one)

- Regular visitor (3 or more times per year)
- Occasional visitor (1-2 times per year)
- Infrequent visitor (Less than 1 time per year)
- This is my first visit

2. When did you arrive on this trip to the Gile Flowage area?

Arrive Date: 8/20/22

Arrive Time: 1246 am/pm

3. When do you expect to leave the Gile Flowage area?

Departure Date: 8/20/22

Departure Time: ~1445 am/pm

4. About how many miles did you travel to get to the Gile Flowage area?

~8 miles

5. During the last 12 months (including this trip), which month(s) did you visit the Gile Flowage area?

(Check all that apply)

Jan Feb Mar Apr May Jun Jul Aug Sep Oct Nov Dec

6. Which of the following recreation areas did you visit for recreation during the past 12 months?

(Check all that apply)

- | | |
|--|---|
| <input type="checkbox"/> Gile Park | <input type="checkbox"/> Reservoir Island (identify island location on map) |
| <input checked="" type="checkbox"/> Town of Pence Landing | <input type="checkbox"/> Other (please list below) |
| <input checked="" type="checkbox"/> Sucker Hole Landing | <input type="checkbox"/> None of the above |
| <input checked="" type="checkbox"/> County Highway C Landing | _____ |

7. Are you staying overnight in the Gile Flowage area (not including your own home) on this trip?

Yes No

8. If you answered yes to 7, at what type of accommodations will you be staying?

(Please select only one)

- | | |
|--|--|
| <input type="checkbox"/> RV/Auto/Tent Campground | <input type="checkbox"/> Other (please list below) |
| <input type="checkbox"/> Motel/Hotel | _____ |
| <input type="checkbox"/> Bed and Breakfast | _____ |
| <input type="checkbox"/> Vacation or Rental Home | _____ |

9. Which of the following best describes your group during this trip?

(Please select only one)

- Individual
- Adult group (over 21)
- Youth group (under 21)
- Family (with children)
- Mixed Group (various groups and ages)

10. On this trip to the Gile Flowage area, what activities have you or do you expect to participate in?

(Please select all that apply)

- | | | |
|---|---------------------------------------|--|
| <input type="checkbox"/> Bank fishing | <input type="checkbox"/> Picnicking | <input type="checkbox"/> Rafting/Tubing |
| <input checked="" type="checkbox"/> Boat fishing | <input type="checkbox"/> Swimming | <input type="checkbox"/> Wildlife viewing |
| <input type="checkbox"/> Pleasure boating | <input type="checkbox"/> Sight-seeing | <input type="checkbox"/> Other (please describe below) |
| <input checked="" type="checkbox"/> Personal watercraft | <input type="checkbox"/> Hunting | |

On any trip to the Gile Flowage in the last year, which of the following activities have you participated?
 (Please select all that apply)

| | | |
|---|---------------------------------------|--|
| <input type="checkbox"/> Bank fishing | <input type="checkbox"/> Picnicking | <input type="checkbox"/> Rafting/Tubing |
| <input checked="" type="checkbox"/> Boat fishing | <input type="checkbox"/> Swimming | <input type="checkbox"/> Wildlife viewing |
| <input type="checkbox"/> Pleasure boating | <input type="checkbox"/> Sight-seeing | <input type="checkbox"/> Other (please describe below) |
| <input checked="" type="checkbox"/> Personal watercraft | <input type="checkbox"/> Hunting | |

11. Of the activities you selected in 10 above, what is the primary activity you participated in or expect to participate in on *this* visit? (Please write answer below)

Primary activity Kayaking

12. For the primary activity you participated in, please rate the following categories:

| Category | Totally Acceptable | Acceptable | Neutral | Unacceptable | Totally Unacceptable |
|--------------------|--------------------|------------|---------|--------------|----------------------|
| Safety | 5 | 4 | 3 | 2 | 1 |
| Enjoyment | 5 | 4 | 3 | 2 | 1 |
| Crowding | 5 | 4 | 3 | 2 | 1 |
| Overall Experience | 5 | 4 | 3 | 2 | 1 |
| Amenity Condition | 5 | 4 | 3 | 2 | 1 |

If you rated one of the categories above as "unacceptable" or "totally unacceptable", please indicate what could be done to improve the category to "acceptable." (Please write answer below)

13. Please rate all Gile Flowage area recreational activities you participated in today or in the past.

Rating scale is the same as used in 12 above:

- 5 - Totally Acceptable
- 4 - Acceptable
- 3 - Neutral
- 2 - Unacceptable
- 1 - Totally Unacceptable

| Recreation Activity | Gile Park | Town of Pence Landing | Sucker Hole Landing | Highway C Landing | Reservoir Islands |
|---------------------|-----------|-----------------------|---------------------|-------------------|-------------------|
| Bank fishing | | | | | |
| Boat fishing | | 3 | 3 | 4 | |
| Pleasure boating | | | | | |

| | | | | | |
|---------------------|--|---|----|---|--|
| Personal watercraft | | 3 | 3' | 4 | |
| Picnicking | | | | | |
| Swimming | | | | | |
| Sight-seeing | | | | | |
| Hunting | | | | | |
| Rafting/Tubing | | | | | |
| Wildlife viewing | | | | | |
| Other | | | | | |

14. Please indicate if low water levels were a problem for any of the following activities at the recreation area(s) you are visiting today:

Circle one number for each:

| Ability to: | No Problem | Small Problem | Neutral | Moderate Problem | Large Problem | No Opinion or N/A |
|--------------------------|------------|---------------|---------|------------------|---------------|-------------------------------------|
| Swim safely | 5 | 4 | 3 | 2 | 1 | <input checked="" type="checkbox"/> |
| Launch/take out boat | 5 | 4 | 3 | 2 | 1 | <input type="checkbox"/> |
| Boat safely | 5 | 4 | 3 | 2 | 1 | <input type="checkbox"/> |
| Use docks | 5 | 4 | 3 | 2 | 1 | <input checked="" type="checkbox"/> |
| Shoreline fish | 5 | 4 | 3 | 2 | 1 | <input checked="" type="checkbox"/> |
| Access shoreline | 5 | 4 | 3 | 2 | 1 | <input checked="" type="checkbox"/> |
| Shoreline scenic quality | 5 | 4 | 3 | 2 | 1 | <input checked="" type="checkbox"/> |
| Other (specify below) | 5 | 4 | 3 | 2 | 1 | <input type="checkbox"/> |

Other: _____

15. Please share any additional thoughts or comments you have regarding recreation on the Gile Flowage:

-Enjoys the resource
 - New to area - would appreciate more
 info. on reservoir ownership & licensing
 process

Thank you for completing the Recreation Survey!

ON-SITE/IN-PERSON RECREATION INTERVIEW

Northern States Power Company – Wisconsin (NSPW or Applicant), d/b/a Xcel Energy, is in the process of applying for an original license from the Federal Energy Regulatory Commission (FERC) to operate and maintain the existing Gile Flowage Storage Project (Gile Flowage or Project). The Project is owned, operated, and maintained by NSPW. The purpose of the Project is to provide water for downstream power generation at NSPW's Saxon Falls (FERC No. 2610) and Superior Falls (FERC No. 2587) hydroelectric projects. To obtain a license for the Gile Flowage, NSPW must submit a final license application to FERC no later than August 18, 2023. As part of the licensing process, NSPW is conducting several environmental studies which will enable FERC to prepare an environmental report. The purpose of this survey is to collect information about recreational use and visitors' experiences at public recreation facilities around the Gile Flowage.

| |
|--|
| Interview Location |
| <input type="checkbox"/> Gile Park |
| <input type="checkbox"/> Town of Pence Landing |
| <input type="checkbox"/> Sucker Hole Landing |
| <input checked="" type="checkbox"/> County Highway C Landing |
| <input type="checkbox"/> Island |

| | |
|-------------------------------|-----------|
| Total Number in Group: | 5 |
| Home Zip Code: | 54941 |
| Interviewer: | M Sweeney |
| Date: | 8/20/22 |
| Time: | 1245 |

RECREATION INTERVIEW QUESTIONS

1. Regarding the Gile Flowage area, do you consider yourself: (Please select only one)

- Regular visitor (3 or more times per year)
- Occasional visitor (1-2 times per year)
- Infrequent visitor (Less than 1 time per year)
- This is my first visit

2. When did you arrive on this trip to the Gile Flowage area?

Arrive Date: 8/20/2022

Arrive Time: 1240 am/pm

3. When do you expect to leave the Gile Flowage area?

Departure Date: 8/20/2022

Departure Time: 1310 am/pm

4. About how many miles did you travel to get to the Gile Flowage area?

_____ miles

5. During the last 12 months (including this trip), which month(s) did you visit the Gile Flowage area?

(Check all that apply)

Jan Feb Mar Apr May Jun Jul Aug Sep Oct Nov Dec

6. Which of the following recreation areas did you visit for recreation during the past 12 months?

(Check all that apply)

- | | |
|--|---|
| <input type="checkbox"/> Gile Park | <input type="checkbox"/> Reservoir Island (identify island location on map) |
| <input type="checkbox"/> Town of Pence Landing | <input type="checkbox"/> Other (please list below) |
| <input type="checkbox"/> Sucker Hole Landing | <input type="checkbox"/> None of the above |
| <input checked="" type="checkbox"/> County Highway C Landing | _____ |

7. Are you staying overnight in the Gile Flowage area (not including your own home) on this trip?

Yes No

8. If you answered yes to 7, at what type of accommodations will you be staying?

(Please select only one)

- | | |
|--|--|
| <input type="checkbox"/> RV/Auto/Tent Campground | <input type="checkbox"/> Other (please list below) |
| <input type="checkbox"/> Motel/Hotel | _____ |
| <input type="checkbox"/> Bed and Breakfast | _____ |
| <input type="checkbox"/> Vacation or Rental Home | _____ |

9. Which of the following best describes your group during this trip?

(Please select only one)

- Individual
 Adult group (over 21)
 Youth group (under 21)
 Family (with children)
 Mixed Group (various groups and ages)

10. On this trip to the Gile Flowage area, what activities have you or do you expect to participate in?

(Please select all that apply)

- | | | |
|--|--|--|
| <input type="checkbox"/> Bank fishing | <input checked="" type="checkbox"/> Picnicking | <input type="checkbox"/> Rafting/Tubing |
| <input type="checkbox"/> Boat fishing | <input type="checkbox"/> Swimming | <input type="checkbox"/> Wildlife viewing |
| <input type="checkbox"/> Pleasure boating | <input type="checkbox"/> Sight-seeing | <input type="checkbox"/> Other (please describe below) |
| <input type="checkbox"/> Personal watercraft | <input type="checkbox"/> Hunting | |

On any trip to the Gile Flowage in the last year, which of the following activities have you participated?
 (Please select all that apply)

| | | |
|--|--|--|
| <input type="checkbox"/> Bank fishing | <input checked="" type="checkbox"/> Picnicking | <input type="checkbox"/> Rafting/Tubing |
| <input type="checkbox"/> Boat fishing | <input type="checkbox"/> Swimming | <input type="checkbox"/> Wildlife viewing |
| <input type="checkbox"/> Pleasure boating | <input type="checkbox"/> Sight-seeing | <input type="checkbox"/> Other (please describe below) |
| <input type="checkbox"/> Personal watercraft | <input type="checkbox"/> Hunting | |

11. Of the activities you selected in 10 above, what is the primary activity you participated in or expect to participate in on *this* visit? (Please write answer below)

Primary activity Picnicking

12. For the primary activity you participated in, please rate the following categories:

| Category | Totally Acceptable | Acceptable | Neutral | Unacceptable | Totally Unacceptable |
|--------------------|--------------------|------------|---------|--------------|----------------------|
| Safety | 5 | 4 | 3 | 2 | 1 |
| Enjoyment | 5 | 4 | 3 | 2 | 1 |
| Crowding | 5 | 4 | 3 | 2 | 1 |
| Overall Experience | 5 | 4 | 3 | 2 | 1 |
| Amenity Condition | 5 | 4 | 3 | 2 | 1 |

If you rated one of the categories above as "unacceptable" or "totally unacceptable", please indicate what could be done to improve the category to "acceptable." (Please write answer below)

Bathroom would be good

13. Please rate all Gile Flowage area recreational activities you participated in today or in the past.

Rating scale is the same as used in 12 above:

- 5 - Totally Acceptable
- 4 - Acceptable
- 3 - Neutral
- 2 - Unacceptable
- 1 - Totally Unacceptable

| Recreation Activity | Gile Park | Town of Pence Landing | Sucker Hole Landing | Highway C Landing | Reservoir Islands |
|---------------------|-----------|-----------------------|---------------------|-------------------|-------------------|
| Bank fishing | | | | | |
| Boat fishing | | | | | |
| Pleasure boating | | | | | |

| | | | | | |
|---------------------|--|--|--|---|--|
| Personal watercraft | | | | | |
| Picnicking | | | | 5 | |
| Swimming | | | | | |
| Sight-seeing | | | | | |
| Hunting | | | | | |
| Rafting/Tubing | | | | | |
| Wildlife viewing | | | | | |
| Other | | | | | |

14. Please indicate if low water levels were a problem for any of the following activities at the recreation area(s) you are visiting today:

Circle one number for each:

| Ability to: | No Problem | Small Problem | Neutral | Moderate Problem | Large Problem | No Opinion or N/A |
|--------------------------|------------|---------------|---------|------------------|---------------|-------------------------------------|
| Swim safely | 5 | 4 | 3 | 2 | 1 | <input checked="" type="checkbox"/> |
| Launch/take out boat | 5 | 4 | 3 | 2 | 1 | <input type="checkbox"/> |
| Boat safely | 5 | 4 | 3 | 2 | 1 | <input type="checkbox"/> |
| Use docks | 5 | 4 | 3 | 2 | 1 | <input type="checkbox"/> |
| Shoreline fish | 5 | 4 | 3 | 2 | 1 | <input type="checkbox"/> |
| Access shoreline | 5 | 4 | 3 | 2 | 1 | <input type="checkbox"/> |
| Shoreline scenic quality | 5 | 4 | 3 | 2 | 1 | <input type="checkbox"/> |
| Other (specify below) | 5 | 4 | 3 | 2 | 1 | <input type="checkbox"/> |

Other: _____

15. Please share any additional thoughts or comments you have regarding recreation on the Gile Flowage:

Thank you for completing the Recreation Survey!



ON-SITE/IN-PERSON RECREATION INTERVIEW

Northern States Power Company – Wisconsin (NSPW or Applicant), d/b/a Xcel Energy, is in the process of applying for an original license from the Federal Energy Regulatory Commission (FERC) to operate and maintain the existing Gile Flowage Storage Project (Gile Flowage or Project). The Project is owned, operated, and maintained by NSPW. The purpose of the Project is to provide water for downstream power generation at NSPW's Saxon Falls (FERC No. 2610) and Superior Falls (FERC No. 2587) hydroelectric projects. To obtain a license for the Gile Flowage, NSPW must submit a final license application to FERC no later than August 18, 2023. As part of the licensing process, NSPW is conducting several environmental studies which will enable FERC to prepare an environmental report. The purpose of this survey is to collect information about recreational use and visitors' experiences at public recreation facilities around the Gile Flowage.

| |
|---|
| Interview Location |
| <input checked="" type="checkbox"/> Gile Park |
| <input type="checkbox"/> Town of Pence Landing |
| <input type="checkbox"/> Sucker Hole Landing |
| <input type="checkbox"/> County Highway C Landing |
| <input type="checkbox"/> Island |

| | |
|-------------------------------|-----------|
| Total Number in Group: | 7 |
| Home Zip Code: | 53703 |
| Interviewer: | M Sweeney |
| Date: | 8/20/22 |
| Time: | 1345 |

RECREATION INTERVIEW QUESTIONS

1. Regarding the Gile Flowage area, do you consider yourself: (Please select only one)

- Regular visitor (3 or more times per year)
- Occasional visitor (1-2 times per year)
- Infrequent visitor (Less than 1 time per year)
- This is my first visit

2. When did you arrive on this trip to the Gile Flowage area?

Arrive Date: 8/19/2022

Arrive Time: 1500 am/pm

3. When do you expect to leave the Gile Flowage area?

Departure Date: 8/21/2022

Departure Time: 1200 am/pm

4. About how many miles did you travel to get to the Gile Flowage area?

_____ miles

5. During the last 12 months (including this trip), which month(s) did you visit the Gile Flowage area?
(Check all that apply)

Jan Feb Mar Apr May Jun Jul Aug Sep Oct Nov Dec

6. Which of the following recreation areas did you visit for recreation during the past 12 months?
(Check all that apply)

- Gile Park Reservoir Island (identify island location on map)
 Town of Pence Landing Other (please list below)
 Sucker Hole Landing None of the above
 County Highway C Landing _____

7. Are you staying overnight in the Gile Flowage area (not including your own home) on this trip?

Yes No

8. If you answered yes to 7, at what type of accommodations will you be staying?
(Please select only one)

- RV/Auto/Tent Campground Other (please list below)
 Motel/Hotel _____
 Bed and Breakfast _____
 Vacation or Rental Home _____

9. Which of the following best describes your group during this trip?
(Please select only one)

- Individual
 Adult group (over 21)
 Youth group (under 21)
 Family (with children)
 Mixed Group (various groups and ages)

10. On this trip to the Gile Flowage area, what activities have you or do you expect to participate in?
(Please select all that apply)

- | | | |
|--|--|--|
| <input type="checkbox"/> Bank fishing | <input checked="" type="checkbox"/> Picnicking | <input type="checkbox"/> Rafting/Tubing |
| <input type="checkbox"/> Boat fishing | <input checked="" type="checkbox"/> Swimming | <input type="checkbox"/> Wildlife viewing |
| <input checked="" type="checkbox"/> Pleasure boating | <input checked="" type="checkbox"/> Sight-seeing | <input type="checkbox"/> Other (please describe below) |
| <input type="checkbox"/> Personal watercraft | <input type="checkbox"/> Hunting | |

On any trip to the Gile Flowage in the last year, which of the following activities have you participated?
 (Please select all that apply)

| | | |
|--|--|--|
| <input type="checkbox"/> Bank fishing | <input checked="" type="checkbox"/> Picnicking | <input type="checkbox"/> Rafting/Tubing |
| <input type="checkbox"/> Boat fishing | <input checked="" type="checkbox"/> Swimming | <input type="checkbox"/> Wildlife viewing |
| <input checked="" type="checkbox"/> Pleasure boating | <input checked="" type="checkbox"/> Sight-seeing | <input type="checkbox"/> Other (please describe below) |
| <input type="checkbox"/> Personal watercraft | <input type="checkbox"/> Hunting | |

11. Of the activities you selected in 10 above, what is the primary activity you participated in or expect to participate in on *this* visit? (Please write answer below)

Primary activity Picnicking

12. For the primary activity you participated in, please rate the following categories:

| Category | Totally Acceptable | Acceptable | Neutral | Unacceptable | Totally Unacceptable |
|--------------------|--------------------|------------|---------|--------------|----------------------|
| Safety | 5 | 4 | 3 | 2 | 1 |
| Enjoyment | 5 | 4 | 3 | 2 | 1 |
| Crowding | 5 | 4 | 3 | 2 | 1 |
| Overall Experience | 5 | 4 | 3 | 2 | 1 |
| Amenity Condition | 5 | 4 | 3 | 2 | 1 |

If you rated one of the categories above as "unacceptable" or "totally unacceptable", please indicate what could be done to improve the category to "acceptable." (Please write answer below)

13. Please rate all Gile Flowage area recreational activities you participated in today or in the past.

Rating scale is the same as used in 12 above:

- 5 - Totally Acceptable
- 4 - Acceptable
- 3 - Neutral
- 2 - Unacceptable
- 1 - Totally Unacceptable

| Recreation Activity | Gile Park | Town of Pence Landing | Sucker Hole Landing | Highway C Landing | Reservoir Islands |
|---------------------|-----------|-----------------------|---------------------|-------------------|-------------------|
| Bank fishing | | | | | |
| Boat fishing | | | | | |
| Pleasure boating | 5 | | | | |

| | | | | | |
|---------------------|---|--|--|--|--|
| Personal watercraft | | | | | |
| Picnicking | 5 | | | | |
| Swimming | 5 | | | | |
| Sight-seeing | 5 | | | | |
| Hunting | | | | | |
| Rafting/Tubing | | | | | |
| Wildlife viewing | | | | | |
| Other | | | | | |

14. Please indicate if low water levels were a problem for any of the following activities at the recreation area(s) you are visiting today:

Circle one number for each:

| Ability to: | No Problem | Small Problem | Neutral | Moderate Problem | Large Problem | No Opinion or N/A |
|--------------------------|------------|---------------|---------|------------------|---------------|--------------------------|
| Swim safely | 5 | 4 | 3 | 2 | 1 | <input type="checkbox"/> |
| Launch/take out boat | 5 | 4 | 3 | 2 | 1 | <input type="checkbox"/> |
| Boat safely | 5 | 4 | 3 | 2 | 1 | <input type="checkbox"/> |
| Use docks | 5 | 4 | 3 | 2 | 1 | <input type="checkbox"/> |
| Shoreline fish | 5 | 4 | 3 | 2 | 1 | <input type="checkbox"/> |
| Access shoreline | 5 | 4 | 3 | 2 | 1 | <input type="checkbox"/> |
| Shoreline scenic quality | 5 | 4 | 3 | 2 | 1 | <input type="checkbox"/> |
| Other (specify below) | 5 | 4 | 3 | 2 | 1 | <input type="checkbox"/> |

Other: _____

15. Please share any additional thoughts or comments you have regarding recreation on the Gile Flowage:

Thank you for completing the Recreation Survey!

ON-SITE/IN-PERSON RECREATION INTERVIEW

Northern States Power Company – Wisconsin (NSPW or Applicant), d/b/a Xcel Energy, is in the process of applying for an original license from the Federal Energy Regulatory Commission (FERC) to operate and maintain the existing Gile Flowage Storage Project (Gile Flowage or Project). The Project is owned, operated, and maintained by NSPW. The purpose of the Project is to provide water for downstream power generation at NSPW's Saxon Falls (FERC No. 2610) and Superior Falls (FERC No. 2587) hydroelectric projects. To obtain a license for the Gile Flowage, NSPW must submit a final license application to FERC no later than August 18, 2023. As part of the licensing process, NSPW is conducting several environmental studies which will enable FERC to prepare an environmental report. The purpose of this survey is to collect information about recreational use and visitors' experiences at public recreation facilities around the Gile Flowage.

| Interview Location |
|---|
| <input checked="" type="checkbox"/> Gile Park |
| <input type="checkbox"/> Town of Pence Landing |
| <input type="checkbox"/> Sucker Hole Landing |
| <input type="checkbox"/> County Highway C Landing |
| <input type="checkbox"/> Island |

| | |
|------------------------|--------------|
| Total Number in Group: | 4 |
| Home Zip Code: | 54525 |
| Interviewer: | 54 M. Snee h |
| Date: | 8/20 |
| Time: | 1416 |

RECREATION INTERVIEW QUESTIONS

1. Regarding the Gile Flowage area, do you consider yourself: (Please select only one)

- Regular visitor (3 or more times per year)
- Occasional visitor (1-2 times per year)
- Infrequent visitor (Less than 1 time per year)
- This is my first visit

2. When did you arrive on this trip to the Gile Flowage area?

Arrive Date: 8/20/2022

Arrive Time: 1130 am/pm

3. When do you expect to leave the Gile Flowage area?

Departure Date: 8/20/2022

Departure Time: 1530 am/pm

4. About how many miles did you travel to get to the Gile Flowage area?

_____ miles

5. During the last 12 months (including this trip), which month(s) did you visit the Gile Flowage area?

(Check all that apply)

Jan Feb Mar Apr May Jun Jul Aug Sep Oct Nov Dec

6. Which of the following recreation areas did you visit for recreation during the past 12 months?

(Check all that apply)

- Gile Park
- Reservoir Island (identify island location on map)
- Town of Pence Landing
- Other (please list below)
- Sucker Hole Landing
- None of the above
- County Highway C Landing

7. Are you staying overnight in the Gile Flowage area (not including your own home) on this trip?

Yes No

8. If you answered yes to 7, at what type of accommodations will you be staying?

(Please select only one)

- RV/Auto/Tent Campground
- Motel/Hotel
- Bed and Breakfast
- Vacation or Rental Home
- Other (please list below)
Resident

9. Which of the following best describes your group during this trip?

(Please select only one)

- Individual
- Adult group (over 21)
- Youth group (under 21)
- Family (with children)
- Mixed Group (various groups and ages)

10. On this trip to the Gile Flowage area, what activities have you or do you expect to participate in?

(Please select all that apply)

- | | | |
|--|--|--|
| <input checked="" type="checkbox"/> Bank fishing | <input type="checkbox"/> Picnicking | <input type="checkbox"/> Rafting/Tubing |
| <input checked="" type="checkbox"/> Boat fishing | <input checked="" type="checkbox"/> Swimming | <input type="checkbox"/> Wildlife viewing |
| <input type="checkbox"/> Pleasure boating | <input type="checkbox"/> Sight-seeing | <input type="checkbox"/> Other (please describe below) |
| <input type="checkbox"/> Personal watercraft | <input type="checkbox"/> Hunting | |

On any trip to the Gile Flowage in the last year, which of the following activities have you participated?
 (Please select all that apply)

| | | |
|--|--|--|
| <input checked="" type="checkbox"/> Bank fishing | <input checked="" type="checkbox"/> Picnicking | <input type="checkbox"/> Rafting/Tubing |
| <input checked="" type="checkbox"/> Boat fishing | <input checked="" type="checkbox"/> Swimming | <input checked="" type="checkbox"/> Wildlife viewing |
| <input type="checkbox"/> Pleasure boating | <input type="checkbox"/> Sight-seeing | <input type="checkbox"/> Other (please describe below) |
| <input type="checkbox"/> Personal watercraft | <input type="checkbox"/> Hunting | |

11. Of the activities you selected in 10 above, what is the primary activity you participated in or expect to participate in on *this* visit? (Please write answer below)

Primary activity Boat fishing

12. For the primary activity you participated in, please rate the following categories:

| Category | Totally Acceptable | Acceptable | Neutral | Unacceptable | Totally Unacceptable |
|--------------------|--------------------|------------|---------|--------------|----------------------|
| Safety | 5 | 4 | 3 | 2 | 1 |
| Enjoyment | 5 | 4 | 3 | 2 | 1 |
| Crowding | 5 | 4 | 3 | 2 | 1 |
| Overall Experience | 5 | 4 | 3 | 2 | 1 |
| Amenity Condition | 5 | 4 | 3 | 2 | 1 |

If you rated one of the categories above as "unacceptable" or "totally unacceptable", please indicate what could be done to improve the category to "acceptable." (Please write answer below)

13. Please rate all Gile Flowage area recreational activities you participated in today or in the past.

Rating scale is the same as used in 12 above:

- 5 - Totally Acceptable
- 4 - Acceptable
- 3 - Neutral
- 2 - Unacceptable
- 1 - Totally Unacceptable

| Recreation Activity | Gile Park | Town of Pence Landing | Sucker Hole Landing | Highway C Landing | Reservoir Islands |
|---------------------|-----------|-----------------------|---------------------|-------------------|-------------------|
| Bank fishing | 5 | | | | |
| Boat fishing | 5 | | | | |
| Pleasure boating | | | | | |

| | | | | | |
|---------------------|---|--|--|--|--|
| Personal watercraft | | | | | |
| Picnicking | 5 | | | | |
| Swimming | 5 | | | | |
| Sight-seeing | | | | | |
| Hunting | | | | | |
| Rafting/Tubing | | | | | |
| Wildlife viewing | 5 | | | | |
| Other | | | | | |

14. Please indicate if low water levels were a problem for any of the following activities at the recreation area(s) you are visiting today:

Circle one number for each:

| Ability to: | No Problem | Small Problem | Neutral | Moderate Problem | Large Problem | No Opinion or N/A |
|--------------------------|------------|---------------|---------|------------------|---------------|-------------------------------------|
| Swim safely | 5 | 4 | 3 | 2 | 1 | <input checked="" type="checkbox"/> |
| Launch/take out boat | 5 | 4 | 3 | 2 | 1 | <input checked="" type="checkbox"/> |
| Boat safely | 5 | 4 | 3 | 2 | 1 | <input type="checkbox"/> |
| Use docks | 5 | 4 | 3 | 2 | 1 | <input type="checkbox"/> |
| Shoreline fish | 5 | 4 | 3 | 2 | 1 | <input type="checkbox"/> |
| Access shoreline | 5 | 4 | 3 | 2 | 1 | <input type="checkbox"/> |
| Shoreline scenic quality | 5 | 4 | 3 | 2 | 1 | <input type="checkbox"/> |
| Other (specify below) | 5 | 4 | 3 | 2 | 1 | <input checked="" type="checkbox"/> |

Other: _____

15. Please share any additional thoughts or comments you have regarding recreation on the Gile Flowage:

Thank you for completing the Recreation Survey!

ON-SITE/IN-PERSON RECREATION INTERVIEW

Northern States Power Company – Wisconsin (NSPW or Applicant), d/b/a Xcel Energy, is in the process of applying for an original license from the Federal Energy Regulatory Commission (FERC) to operate and maintain the existing Gile Flowage Storage Project (Gile Flowage or Project). The Project is owned, operated, and maintained by NSPW. The purpose of the Project is to provide water for downstream power generation at NSPW's Saxon Falls (FERC No. 2610) and Superior Falls (FERC No. 2587) hydroelectric projects. To obtain a license for the Gile Flowage, NSPW must submit a final license application to FERC no later than August 18, 2023. As part of the licensing process, NSPW is conducting several environmental studies which will enable FERC to prepare an environmental report. The purpose of this survey is to collect information about recreational use and visitors' experiences at public recreation facilities around the Gile Flowage.

| |
|---|
| Interview Location |
| <input checked="" type="checkbox"/> Gile Park |
| <input type="checkbox"/> Town of Pence Landing |
| <input type="checkbox"/> Sucker Hole Landing |
| <input type="checkbox"/> County Highway C Landing |
| <input type="checkbox"/> Island |

| | |
|-------------------------------|---------|
| Total Number in Group: | 3 |
| Home Zip Code: | 53714 |
| Interviewer: | KJ |
| Date: | 8/20/22 |
| Time: | 1420 |

RECREATION INTERVIEW QUESTIONS

1. Regarding the Gile Flowage area, do you consider yourself: (Please select only one)

- Regular visitor (3 or more times per year)
- Occasional visitor (1-2 times per year)
- Infrequent visitor (Less than 1 time per year)
- This is my first visit

2. When did you arrive on this trip to the Gile Flowage area?

Arrive Date: 8/20/22

Arrive Time: 1420 am/pm

3. When do you expect to leave the Gile Flowage area?

Departure Date: 8/20/22

Departure Time: ~2000 am/pm 6 hrs

4. About how many miles did you travel to get to the Gile Flowage area?

5 miles

5. During the last 12 months (including this trip), which month(s) did you visit the Gile Flowage area?

(Check all that apply)

Jan Feb Mar Apr May Jun Jul Aug Sep Oct Nov Dec

6. Which of the following recreation areas did you visit for recreation during the past 12 months?

(Check all that apply)

- Gile Park
- Reservoir Island (identify island location on map)
- Town of Pence Landing
- Other (please list below)
- Sucker Hole Landing
- None of the above
- County Highway C Landing

7. Are you staying overnight in the Gile Flowage area (not including your own home) on this trip?

Yes No

8. If you answered yes to 7, at what type of accommodations will you be staying?

(Please select only one)

- RV/Auto/Tent Campground
 - Motel/Hotel
 - Other (please list below)
 - Bed and Breakfast
 - Vacation or Rental Home
- Cabin

9. Which of the following best describes your group during this trip?

(Please select only one)

- Individual
- Adult group (over 21)
- Youth group (under 21)
- Family (with children)
- Mixed Group (various groups and ages)

10. On this trip to the Gile Flowage area, what activities have you or do you expect to participate in?

(Please select all that apply)

- | | | |
|--|---------------------------------------|--|
| <input type="checkbox"/> Bank fishing | <input type="checkbox"/> Picnicking | <input type="checkbox"/> Rafting/Tubing |
| <input checked="" type="checkbox"/> Boat fishing | <input type="checkbox"/> Swimming | <input type="checkbox"/> Wildlife viewing |
| <input type="checkbox"/> Pleasure boating | <input type="checkbox"/> Sight-seeing | <input type="checkbox"/> Other (please describe below) |
| <input type="checkbox"/> Personal watercraft | <input type="checkbox"/> Hunting | |

On any trip to the Gile Flowage in the last year, which of the following activities have you participated?
 (Please select all that apply)

| | | |
|--|---------------------------------------|--|
| <input type="checkbox"/> Bank fishing | <input type="checkbox"/> Picnicking | <input type="checkbox"/> Rafting/Tubing |
| <input checked="" type="checkbox"/> Boat fishing | <input type="checkbox"/> Swimming | <input type="checkbox"/> Wildlife viewing |
| <input type="checkbox"/> Pleasure boating | <input type="checkbox"/> Sight-seeing | <input type="checkbox"/> Other (please describe below) |
| <input type="checkbox"/> Personal watercraft | <input type="checkbox"/> Hunting | |

11. Of the activities you selected in 10 above, what is the primary activity you participated in or expect to participate in on *this* visit? (Please write answer below)

Primary activity Boat Fishing

12. For the primary activity you participated in, please rate the following categories:

| Category | Totally Acceptable | Acceptable | Neutral | Unacceptable | Totally Unacceptable |
|--------------------|--------------------|------------|---------|--------------|----------------------|
| Safety | 5 | 4 | 3 | 2 | 1 |
| Enjoyment | 5 | 4 | 3 | 2 | 1 |
| Crowding | 5 | 4 | 3 | 2 | 1 |
| Overall Experience | 5 | 4 | 3 | 2 | 1 |
| Amenity Condition | 5 | 4 | 3 | 2 | 1 |

If you rated one of the categories above as "unacceptable" or "totally unacceptable", please indicate what could be done to improve the category to "acceptable." (Please write answer below)

13. Please rate all Gile Flowage area recreational activities you participated in today or in the past.

Rating scale is the same as used in 12 above:

- 5 - Totally Acceptable
- 4 - Acceptable
- 3 - Neutral
- 2 - Unacceptable
- 1 - Totally Unacceptable

| Recreation Activity | Gile Park | Town of Pence Landing | Sucker Hole Landing | Highway C Landing | Reservoir Islands |
|---------------------|-----------|-----------------------|---------------------|-------------------|-------------------|
| Bank fishing | | | | | |
| Boat fishing | 5 | | | | |
| Pleasure boating | | | | | |

| | | | | | |
|---------------------|---|--|--|--|--|
| Personal watercraft | | | | | |
| Picnicking | | | | | |
| Swimming | 5 | | | | |
| Sight-seeing | | | | | |
| Hunting | | | | | |
| Rafting/Tubing | | | | | |
| Wildlife viewing | | | | | |
| Other | | | | | |

14. Please indicate if low water levels were a problem for any of the following activities at the recreation area(s) you are visiting today:

Circle one number for each:

| Ability to: | No Problem | Small Problem | Neutral | Moderate Problem | Large Problem | No Opinion or N/A |
|--------------------------|------------|---------------|---------|------------------|---------------|-------------------------------------|
| Swim safely | 5 | 4 | 3 | 2 | 1 | <input checked="" type="checkbox"/> |
| Launch/take out boat | 5 | 4 | 3 | 2 | 1 | <input type="checkbox"/> |
| Boat safely | 5 | 4 | 3 | 2 | 1 | <input type="checkbox"/> |
| Use docks | 5 | 4 | 3 | 2 | 1 | <input type="checkbox"/> |
| Shoreline fish | 5 | 4 | 3 | 2 | 1 | <input checked="" type="checkbox"/> |
| Access shoreline | 5 | 4 | 3 | 2 | 1 | <input type="checkbox"/> |
| Shoreline scenic quality | 5 | 4 | 3 | 2 | 1 | <input checked="" type="checkbox"/> |
| Other (specify below) | 5 | 4 | 3 | 2 | 1 | <input type="checkbox"/> |

Other: _____

15. Please share any additional thoughts or comments you have regarding recreation on the Gile Flowage:

* More signage to warn about ^{low} water level and exposed rocks for power boating

Thank you for completing the Recreation Survey!

ON-SITE/IN-PERSON RECREATION INTERVIEW

Northern States Power Company – Wisconsin (NSPW or Applicant), d/b/a Xcel Energy, is in the process of applying for an original license from the Federal Energy Regulatory Commission (FERC) to operate and maintain the existing Gile Flowage Storage Project (Gile Flowage or Project). The Project is owned, operated, and maintained by NSPW. The purpose of the Project is to provide water for downstream power generation at NSPW's Saxon Falls (FERC No. 2610) and Superior Falls (FERC No. 2587) hydroelectric projects. To obtain a license for the Gile Flowage, NSPW must submit a final license application to FERC no later than August 18, 2023. As part of the licensing process, NSPW is conducting several environmental studies which will enable FERC to prepare an environmental report. The purpose of this survey is to collect information about recreational use and visitors' experiences at public recreation facilities around the Gile Flowage.

| Interview Location |
|---|
| <input checked="" type="checkbox"/> Gile Park |
| <input type="checkbox"/> Town of Pence Landing |
| <input type="checkbox"/> Sucker Hole Landing |
| <input type="checkbox"/> County Highway C Landing |
| <input type="checkbox"/> Island |

| | |
|------------------------|----------------|
| Total Number in Group: | 1 |
| Home Zip Code: | 53 Hurley |
| Interviewer: | KJ |
| Date: | 8/20/22 |
| Time: | 3:30pm (15:30) |

RECREATION INTERVIEW QUESTIONS

1. Regarding the Gile Flowage area, do you consider yourself: (Please select only one)

- Regular visitor (3 or more times per year)
- Occasional visitor (1-2 times per year)
- Infrequent visitor (Less than 1 time per year)
- This is my first visit

2. When did you arrive on this trip to the Gile Flowage area?

Arrive Date: 8/20/22
 Arrive Time: 2:45 am/pm (pm)

3. When do you expect to leave the Gile Flowage area?

Departure Date: 8/20/22
 Departure Time: 3:20 am/pm (pm)

4. About how many miles did you travel to get to the Gile Flowage area?

3 miles

5. During the last 12 months (including this trip), which month(s) did you visit the Gile Flowage area?

(Check all that apply)

Jan Feb Mar Apr May Jun Jul Aug Sep Oct Nov Dec

6. Which of the following recreation areas did you visit for recreation during the past 12 months?

(Check all that apply)

- Gile Park Reservoir Island (identify island location on map)
 Town of Pence Landing Other (please list below)
 Sucker Hole Landing None of the above
 County Highway C Landing _____

7. Are you staying overnight in the Gile Flowage area (not including your own home) on this trip?

- Yes No

8. If you answered yes to 7, at what type of accommodations will you be staying?

(Please select only one)

- RV/Auto/Tent Campground Other (please list below)
 Motel/Hotel _____
 Bed and Breakfast _____
 Vacation or Rental Home _____

9. Which of the following best describes your group during this trip?

(Please select only one)

- Individual
 Adult group (over 21)
 Youth group (under 21)
 Family (with children)
 Mixed Group (various groups and ages)

10. On this trip to the Gile Flowage area, what activities have you or do you expect to participate in?

(Please select all that apply)

- | | | |
|--|---------------------------------------|---|
| <input type="checkbox"/> Bank fishing | <input type="checkbox"/> Picnicking | <input type="checkbox"/> Rafting/Tubing |
| <input type="checkbox"/> Boat fishing | <input type="checkbox"/> Swimming | <input type="checkbox"/> Wildlife viewing |
| <input type="checkbox"/> Pleasure boating | <input type="checkbox"/> Sight-seeing | <input checked="" type="checkbox"/> Other (please describe below) |
| <input type="checkbox"/> Personal watercraft | <input type="checkbox"/> Hunting | Bait casting |

On any trip to the Gile Flowage in the last year, which of the following activities have you participated?
 (Please select all that apply)

| | | |
|--|--|---|
| <input checked="" type="checkbox"/> Bank fishing | <input type="checkbox"/> Picnicking | <input type="checkbox"/> Rafting/Tubing |
| <input checked="" type="checkbox"/> Boat fishing | <input checked="" type="checkbox"/> Swimming | <input type="checkbox"/> Wildlife viewing |
| <input type="checkbox"/> Pleasure boating | <input type="checkbox"/> Sight-seeing | <input checked="" type="checkbox"/> Other (please describe below) |
| <input type="checkbox"/> Personal watercraft | <input type="checkbox"/> Hunting | |

11. Of the activities you selected in 10 above, what is the primary activity you participated in or expect to participate in on *this* visit? (Please write answer below)

Primary activity Bait casting

12. For the primary activity you participated in, please rate the following categories:

| Category | Totally Acceptable | Acceptable | Neutral | Unacceptable | Totally Unacceptable |
|--------------------|--------------------|------------|---------|--------------|----------------------|
| Safety | 5 | 4 | 3 | 2 | 1 |
| Enjoyment | 5 | 4 | 3 | 2 | 1 |
| Crowding | 5 | 4 | 3 | 2 | 1 |
| Overall Experience | 5 | 4 | 3 | 2 | 1 |
| Amenity Condition | 5 | 4 | 3 | 2 | 1 |

If you rated one of the categories above as "unacceptable" or "totally unacceptable", please indicate what could be done to improve the category to "acceptable." (Please write answer below)

13. Please rate all Gile Flowage area recreational activities you participated in today or in the past.

Rating scale is the same as used in 12 above:

- 5 - Totally Acceptable
- 4 - Acceptable
- 3 - Neutral
- 2 - Unacceptable
- 1 - Totally Unacceptable

| Recreation Activity | Gile Park | Town of Pence Landing | Sucker Hole Landing | Highway C Landing | Reservoir Islands |
|---------------------|-----------|-----------------------|---------------------|-------------------|-------------------|
| Bank fishing | 5 | | | | |
| Boat fishing | 5 | | | | |
| Pleasure boating | | | | | |

| | | | | | |
|---------------------|-------------------|--|--|--|--|
| Personal watercraft | | | | | |
| Picnicking | | | | | |
| Swimming | 5 | | | | |
| Sight-seeing | | | | | |
| Hunting | | | | | |
| Rafting/Tubing | | | | | |
| Wildlife viewing | | | | | |
| Other | 5 Bait cast | | | | |

14. Please indicate if low water levels were a problem for any of the following activities at the recreation area(s) you are visiting today:

Circle one number for each:

| Ability to: | No Problem | Small Problem | Neutral | Moderate Problem | Large Problem | No Opinion or N/A |
|--------------------------|------------|---------------|---------|------------------|---------------|-------------------------------------|
| Swim safely | 5 | 4 | 3 | 2 | 1 | <input type="checkbox"/> |
| Launch/take out boat | 5 | 4 | 3 | 2 | 1 | <input type="checkbox"/> |
| Boat safely | 5 | 4 | 3 | 2 | 1 | <input type="checkbox"/> |
| Use docks | 5 | 4 | 3 | 2 | 1 | <input checked="" type="checkbox"/> |
| Shoreline fish | 5 | 4 | 3 | 2 | 1 | <input type="checkbox"/> |
| Access shoreline | 5 | 4 | 3 | 2 | 1 | <input checked="" type="checkbox"/> |
| Shoreline scenic quality | 5 | 4 | 3 | 2 | 1 | <input checked="" type="checkbox"/> |
| Other (specify below) | 5 | 4 | 3 | 2 | 1 | <input type="checkbox"/> |

Other: _____

15. Please share any additional thoughts or comments you have regarding recreation on the Gile Flowage:

Thank you for completing the Recreation Survey!

ON-SITE/IN-PERSON RECREATION INTERVIEW

Northern States Power Company – Wisconsin (NSPW or Applicant), d/b/a Xcel Energy, is in the process of applying for an original license from the Federal Energy Regulatory Commission (FERC) to operate and maintain the existing Gile Flowage Storage Project (Gile Flowage or Project). The Project is owned, operated, and maintained by NSPW. The purpose of the Project is to provide water for downstream power generation at NSPW's Saxon Falls (FERC No. 2610) and Superior Falls (FERC No. 2587) hydroelectric projects. To obtain a license for the Gile Flowage, NSPW must submit a final license application to FERC no later than August 18, 2023. As part of the licensing process, NSPW is conducting several environmental studies which will enable FERC to prepare an environmental report. The purpose of this survey is to collect information about recreational use and visitors' experiences at public recreation facilities around the Gile Flowage.

| |
|---|
| Interview Location |
| <input checked="" type="checkbox"/> Gile Park |
| <input type="checkbox"/> Town of Pence Landing |
| <input type="checkbox"/> Sucker Hole Landing |
| <input type="checkbox"/> County Highway C Landing |
| <input type="checkbox"/> Island |

| | |
|-------------------------------|----------------|
| Total Number in Group: | 3 |
| Home Zip Code: | 54304 |
| Interviewer: | KJ |
| Date: | 8/20/22 |
| Time: | 3:24 pm (1524) |

RECREATION INTERVIEW QUESTIONS

1. Regarding the Gile Flowage area, do you consider yourself: (Please select only one)

- Regular visitor (3 or more times per year)
- Occasional visitor (1-2 times per year)
- Infrequent visitor (Less than 1 time per year)
- This is my first visit

2. When did you arrive on this trip to the Gile Flowage area?

Arrive Date: 8/20

Arrive Time: 0700 am/pm

3. When do you expect to leave the Gile Flowage area?

Departure Date: 8/20

Departure Time: 330 am/pm

4. About how many miles did you travel to get to the Gile Flowage area?

250 miles

5. During the last 12 months (including this trip), which month(s) did you visit the Gile Flowage area?

(Check all that apply)

Jan Feb Mar Apr May Jun Jul Aug Sep Oct Nov Dec

6. Which of the following recreation areas did you visit for recreation during the past 12 months?

(Check all that apply)

- Gile Park Reservoir Island (identify island location on map)
 Town of Pence Landing Other (please list below)
 Sucker Hole Landing None of the above
 County Highway C Landing _____

7. Are you staying overnight in the Gile Flowage area (not including your own home) on this trip?

Yes No

8. If you answered yes to 7, at what type of accommodations will you be staying?

(Please select only one)

- RV/Auto/Tent Campground
 Motel/Hotel Other (please list below)
 Bed and Breakfast _____
 Vacation or Rental Home _____

9. Which of the following best describes your group during this trip?

(Please select only one)

- Individual
 Adult group (over 21)
 Youth group (under 21)
 Family (with children)
 Mixed Group (various groups and ages)

10. On this trip to the Gile Flowage area, what activities have you or do you expect to participate in?

(Please select all that apply)

- | | | |
|--|---------------------------------------|--|
| <input type="checkbox"/> Bank fishing | <input type="checkbox"/> Picnicking | <input type="checkbox"/> Rafting/Tubing |
| <input checked="" type="checkbox"/> Boat fishing | <input type="checkbox"/> Swimming | <input type="checkbox"/> Wildlife viewing |
| <input type="checkbox"/> Pleasure boating | <input type="checkbox"/> Sight-seeing | <input type="checkbox"/> Other (please describe below) |
| <input type="checkbox"/> Personal watercraft | <input type="checkbox"/> Hunting | |

On any trip to the Gile Flowage in the last year, which of the following activities have you participated?
 (Please select all that apply)

| | | |
|--|---------------------------------------|--|
| <input type="checkbox"/> Bank fishing | <input type="checkbox"/> Picnicking | <input type="checkbox"/> Rafting/Tubing |
| <input type="checkbox"/> Boat fishing | <input type="checkbox"/> Swimming | <input type="checkbox"/> Wildlife viewing |
| <input type="checkbox"/> Pleasure boating | <input type="checkbox"/> Sight-seeing | <input type="checkbox"/> Other (please describe below) |
| <input type="checkbox"/> Personal watercraft | <input type="checkbox"/> Hunting | |

11. Of the activities you selected in 10 above, what is the primary activity you participated in or expect to participate in on *this* visit? (Please write answer below)

Primary activity _____

12. For the primary activity you participated in, please rate the following categories:

| Category | Totally Acceptable | Acceptable | Neutral | Unacceptable | Totally Unacceptable |
|--------------------|--------------------|------------|---------|--------------|----------------------|
| Safety | 5 | 4 | 3 | 2 | 1 |
| Enjoyment | 5 | 4 | 3 | 2 | 1 |
| Crowding | 5 | 4 | 3 | 2 | 1 |
| Overall Experience | 5 | 4 | 3 | 2 | 1 |
| Amenity Condition | 5 | 4 | 3 | 2 | 1 |

If you rated one of the categories above as "unacceptable" or "totally unacceptable", please indicate what could be done to improve the category to "acceptable." (Please write answer below)

low water

13. Please rate all Gile Flowage area recreational activities you participated in today or in the past.

Rating scale is the same as used in 12 above:

- 5 - Totally Acceptable
- 4 - Acceptable
- 3 - Neutral
- 2 - Unacceptable
- 1 - Totally Unacceptable

| Recreation Activity | Gile Park | Town of Pence Landing | Sucker Hole Landing | Highway C Landing | Reservoir Islands |
|---------------------|-----------|-----------------------|---------------------|-------------------|-------------------|
| Bank fishing | | | | | |
| Boat fishing | | | | | |
| Pleasure boating | | | | | |

| | | | | | |
|---------------------|--|--|--|--|--|
| Personal watercraft | | | | | |
| Picnicking | | | | | |
| Swimming | | | | | |
| Sight-seeing | | | | | |
| Hunting | | | | | |
| Rafting/Tubing | | | | | |
| Wildlife viewing | | | | | |
| Other | | | | | |

14. Please indicate if low water levels were a problem for any of the following activities at the recreation area(s) you are visiting today:

Circle one number for each:

| Ability to: | No Problem | Small Problem | Neutral | Moderate Problem | Large Problem | No Opinion or N/A |
|--------------------------|------------|---------------|---------|------------------|---------------|-------------------------------------|
| Swim safely | 5 | 4 | 3 | 2 | 1 | <input checked="" type="checkbox"/> |
| Launch/take out boat | 5 | 4 | 3 | 2 | 1 | <input type="checkbox"/> |
| Boat safely | 5 | 4 | 3 | 2 | 1 | <input type="checkbox"/> |
| Use docks | 5 | 4 | 3 | 2 | 1 | <input type="checkbox"/> |
| Shoreline fish | 5 | 4 | 3 | 2 | 1 | <input checked="" type="checkbox"/> |
| Access shoreline | 5 | 4 | 3 | 2 | 1 | <input type="checkbox"/> |
| Shoreline scenic quality | 5 | 4 | 3 | 2 | 1 | <input checked="" type="checkbox"/> |
| Other (specify below) | 5 | 4 | 3 | 2 | 1 | <input type="checkbox"/> |

Other: _____

15. Please share any additional thoughts or comments you have regarding recreation on the Gile Flowage:

* Water level is low and need more signage for warning

Thank you for completing the Recreation Survey!

ON-SITE/IN-PERSON RECREATION INTERVIEW

Northern States Power Company – Wisconsin (NSPW or Applicant), d/b/a Xcel Energy, is in the process of applying for an original license from the Federal Energy Regulatory Commission (FERC) to operate and maintain the existing Gile Flowage Storage Project (Gile Flowage or Project). The Project is owned, operated, and maintained by NSPW. The purpose of the Project is to provide water for downstream power generation at NSPW's Saxon Falls (FERC No. 2610) and Superior Falls (FERC No. 2587) hydroelectric projects. To obtain a license for the Gile Flowage, NSPW must submit a final license application to FERC no later than August 18, 2023. As part of the licensing process, NSPW is conducting several environmental studies which will enable FERC to prepare an environmental report. The purpose of this survey is to collect information about recreational use and visitors' experiences at public recreation facilities around the Gile Flowage.

| Interview Location |
|---|
| <input checked="" type="checkbox"/> Gile Park |
| <input type="checkbox"/> Town of Pence Landing |
| <input type="checkbox"/> Sucker Hole Landing |
| <input type="checkbox"/> County Highway C Landing |
| <input type="checkbox"/> Island |

| | |
|------------------------|----------------|
| Total Number in Group: | 2 |
| Home Zip Code: | 54401 |
| Interviewer: | KJ |
| Date: | 8/20/22 |
| Time: | 0341 pm (1541) |

RECREATION INTERVIEW QUESTIONS

1. Regarding the Gile Flowage area, do you consider yourself: (Please select only one)

- Regular visitor (3 or more times per year)
- Occasional visitor (1-2 times per year)
- Infrequent visitor (Less than 1 time per year)
- This is my first visit

2. When did you arrive on this trip to the Gile Flowage area?

Arrive Date: 8/20/22

Arrive Time: 0341 am/pm

3. When do you expect to leave the Gile Flowage area?

Departure Date: 8/20/22

Departure Time: 0800 am/pm

4. About how many miles did you travel to get to the Gile Flowage area?

~5 miles

5. During the last 12 months (including this trip), which month(s) did you visit the Gile Flowage area?

(Check all that apply)

Jan Feb Mar Apr May Jun Jul Aug Sep Oct Nov Dec

6. Which of the following recreation areas did you visit for recreation during the past 12 months?

(Check all that apply)

- | | |
|--|---|
| <input checked="" type="checkbox"/> Gile Park | <input type="checkbox"/> Reservoir Island (identify island location on map) |
| <input type="checkbox"/> Town of Pence Landing | <input type="checkbox"/> Other (please list below) |
| <input type="checkbox"/> Sucker Hole Landing | <input type="checkbox"/> None of the above |
| <input checked="" type="checkbox"/> County Highway C Landing | _____ |

7. Are you staying overnight in the Gile Flowage area (not including your own home) on this trip?

Yes No

8. If you answered yes to 7, at what type of accommodations will you be staying?

(Please select only one)

- | | |
|---|--|
| <input type="checkbox"/> RV/Auto/Tent Campground | <input type="checkbox"/> Other (please list below) |
| <input type="checkbox"/> Motel/Hotel | _____ |
| <input type="checkbox"/> Bed and Breakfast | _____ |
| <input checked="" type="checkbox"/> Vacation or Rental Home | _____ |

9. Which of the following best describes your group during this trip?

(Please select only one)

- | |
|--|
| <input type="checkbox"/> Individual |
| <input type="checkbox"/> Adult group (over 21) |
| <input type="checkbox"/> Youth group (under 21) |
| <input checked="" type="checkbox"/> Family (with children) |
| <input type="checkbox"/> Mixed Group (various groups and ages) |

10. On this trip to the Gile Flowage area, what activities have you or do you expect to participate in?

(Please select all that apply)

- | | | |
|---|---------------------------------------|--|
| <input checked="" type="checkbox"/> Bank fishing | <input type="checkbox"/> Picnicking | <input type="checkbox"/> Rafting/Tubing |
| <input checked="" type="checkbox"/> Boat fishing | <input type="checkbox"/> Swimming | <input type="checkbox"/> Wildlife viewing |
| <input type="checkbox"/> Pleasure boating | <input type="checkbox"/> Sight-seeing | <input type="checkbox"/> Other (please describe below) |
| <input checked="" type="checkbox"/> Personal watercraft | <input type="checkbox"/> Hunting | |

On any trip to the Gile Flowage in the last year, which of the following activities have you participated?
 (Please select all that apply)

| | | |
|--|---------------------------------------|--|
| <input checked="" type="checkbox"/> Bank fishing | <input type="checkbox"/> Picnicking | <input type="checkbox"/> Rafting/Tubing |
| <input checked="" type="checkbox"/> Boat fishing | <input type="checkbox"/> Swimming | <input type="checkbox"/> Wildlife viewing |
| <input type="checkbox"/> Pleasure boating | <input type="checkbox"/> Sight-seeing | <input type="checkbox"/> Other (please describe below) |
| <input type="checkbox"/> Personal watercraft | <input type="checkbox"/> Hunting | |

11. Of the activities you selected in 10 above, what is the primary activity you participated in or expect to participate in on *this* visit? (Please write answer below)

Primary activity Boat fishing

12. For the primary activity you participated in, please rate the following categories:

| Category | Totally Acceptable | Acceptable | Neutral | Unacceptable | Totally Unacceptable |
|--------------------|--------------------|------------|---------|--------------|----------------------|
| Safety | 5 | 4 | 3 | 2 | 1 |
| Enjoyment | 5 | 4 | 3 | 2 | 1 |
| Crowding | 5 | 4 | 3 | 2 | 1 |
| Overall Experience | 5 | 4 | 3 | 2 | 1 |
| Amenity Condition | 5 | 4 | 3 | 2 | 1 |

If you rated one of the categories above as "unacceptable" or "totally unacceptable", please indicate what could be done to improve the category to "acceptable." (Please write answer below)

13. Please rate all Gile Flowage area recreational activities you participated in today or in the past.

Rating scale is the same as used in 12 above:

- 5 - Totally Acceptable
- 4 - Acceptable
- 3 - Neutral
- 2 - Unacceptable
- 1 - Totally Unacceptable

| Recreation Activity | Gile Park | Town of Pence Landing | Sucker Hole Landing | Highway C Landing | Reservoir Islands |
|---------------------|-----------|-----------------------|---------------------|-------------------|-------------------|
| Bank fishing | 5 | | | 5 | |
| Boat fishing | 5 | | | 5 | |
| Pleasure boating | | | | | |



| | | | | | |
|---------------------|--|--|--|--|--|
| Personal watercraft | | | | | |
| Picnicking | | | | | |
| Swimming | | | | | |
| Sight-seeing | | | | | |
| Hunting | | | | | |
| Rafting/Tubing | | | | | |
| Wildlife viewing | | | | | |
| Other | | | | | |

14. Please indicate if low water levels were a problem for any of the following activities at the recreation area(s) you are visiting today:

Circle one number for each:

| Ability to: | No Problem | Small Problem | Neutral | Moderate Problem | Large Problem | No Opinion or N/A |
|--------------------------|------------|---------------|---------|------------------|---------------|-------------------------------------|
| Swim safely | 5 | 4 | 3 | 2 | 1 | <input checked="" type="checkbox"/> |
| Launch/take out boat | 5 | 4 | 3 | 2 | 1 | <input type="checkbox"/> |
| Boat safely | 5 | 4 | 3 | 2 | 1 | <input type="checkbox"/> |
| Use docks | 5 | 4 | 3 | 2 | 1 | <input type="checkbox"/> |
| Shoreline fish | 5 | 4 | 3 | 2 | 1 | <input checked="" type="checkbox"/> |
| Access shoreline | 5 | 4 | 3 | 2 | 1 | <input checked="" type="checkbox"/> |
| Shoreline scenic quality | 5 | 4 | 3 | 2 | 1 | <input checked="" type="checkbox"/> |
| Other (specify below) | 5 | 4 | 3 | 2 | 1 | <input type="checkbox"/> |

Other: _____

15. Please share any additional thoughts or comments you have regarding recreation on the Gile Flowage:

Thank you for completing the Recreation Survey!

ON-SITE/IN-PERSON RECREATION INTERVIEW

Northern States Power Company – Wisconsin (NSPW or Applicant), d/b/a Xcel Energy, is in the process of applying for an original license from the Federal Energy Regulatory Commission (FERC) to operate and maintain the existing Gile Flowage Storage Project (Gile Flowage or Project). The Project is owned, operated, and maintained by NSPW. The purpose of the Project is to provide water for downstream power generation at NSPW's Saxon Falls (FERC No. 2610) and Superior Falls (FERC No. 2587) hydroelectric projects. To obtain a license for the Gile Flowage, NSPW must submit a final license application to FERC no later than August 18, 2023. As part of the licensing process, NSPW is conducting several environmental studies which will enable FERC to prepare an environmental report. The purpose of this survey is to collect information about recreational use and visitors' experiences at public recreation facilities around the Gile Flowage.

| Interview Location |
|---|
| <input type="checkbox"/> Gile Park |
| <input type="checkbox"/> Town of Pence Landing |
| <input type="checkbox"/> Sucker Hole Landing |
| <input type="checkbox"/> County Highway C Landing |
| <input type="checkbox"/> Island <u>Gile Dam</u> |

| | |
|------------------------|----------------|
| Total Number in Group: | <u>1</u> |
| Home Zip Code: | <u>54525</u> |
| Interviewer: | <u>KJ</u> |
| Date: | <u>8/20/22</u> |
| Time: | <u>1700</u> |

RECREATION INTERVIEW QUESTIONS

1. Regarding the Gile Flowage area, do you consider yourself: (Please select only one)

- Regular visitor (3 or more times per year)
- Occasional visitor (1-2 times per year)
- Infrequent visitor (Less than 1 time per year)
- This is my first visit

2. When did you arrive on this trip to the Gile Flowage area?

Arrive Date: 8/20/22

Arrive Time: 1645 am/pm

3. When do you expect to leave the Gile Flowage area?

Departure Date: 8/20/22

Departure Time: 1700 am/pm

4. About how many miles did you travel to get to the Gile Flowage area?

41 miles

5. During the last 12 months (including this trip), which month(s) did you visit the Gile Flowage area?

(Check all that apply)

Jan Feb Mar Apr May Jun Jul Aug Sep Oct Nov Dec

6. Which of the following recreation areas did you visit for recreation during the past 12 months?

(Check all that apply)

- | | |
|--|--|
| <input checked="" type="checkbox"/> Gile Park | <input checked="" type="checkbox"/> Reservoir Island (identify island location on map) |
| <input checked="" type="checkbox"/> Town of Pence Landing | <input type="checkbox"/> Other (please list below) |
| <input checked="" type="checkbox"/> Sucker Hole Landing | <input type="checkbox"/> None of the above |
| <input checked="" type="checkbox"/> County Highway C Landing | _____ |

7. Are you staying overnight in the Gile Flowage area (not including your own home) on this trip?

Yes No

8. If you answered yes to 7, at what type of accommodations will you be staying?

(Please select only one)

- | | |
|--|--|
| <input type="checkbox"/> RV/Auto/Tent Campground | <input type="checkbox"/> Other (please list below) |
| <input type="checkbox"/> Motel/Hotel | _____ |
| <input type="checkbox"/> Bed and Breakfast | _____ |
| <input type="checkbox"/> Vacation or Rental Home | _____ |

9. Which of the following best describes your group during this trip?

(Please select only one)

- Individual
 Adult group (over 21)
 Youth group (under 21)
 Family (with children)
 Mixed Group (various groups and ages)

10. On this trip to the Gile Flowage area, what activities have you or do you expect to participate in?

(Please select all that apply)

- | | | |
|--|---------------------------------------|---|
| <input type="checkbox"/> Bank fishing | <input type="checkbox"/> Picnicking | <input type="checkbox"/> Rafting/Tubing |
| <input type="checkbox"/> Boat fishing | <input type="checkbox"/> Swimming | <input type="checkbox"/> Wildlife viewing |
| <input type="checkbox"/> Pleasure boating | <input type="checkbox"/> Sight-seeing | <input checked="" type="checkbox"/> Other (please describe below) |
| <input type="checkbox"/> Personal watercraft | <input type="checkbox"/> Hunting | <i>Dog walking</i> |

On any trip to the Gile Flowage in the last year, which of the following activities have you participated?
 (Please select all that apply)

| | | |
|---|--|---|
| <input checked="" type="checkbox"/> Bank fishing | <input checked="" type="checkbox"/> Picnicking | <input type="checkbox"/> Rafting/Tubing |
| <input checked="" type="checkbox"/> Boat fishing | <input checked="" type="checkbox"/> Swimming | <input type="checkbox"/> Wildlife viewing |
| <input checked="" type="checkbox"/> Pleasure boating | <input checked="" type="checkbox"/> Sight-seeing | <input checked="" type="checkbox"/> Other (please describe below) |
| <input checked="" type="checkbox"/> Personal watercraft | <input type="checkbox"/> Hunting | |

Dog walking
 Snowmobiling
 Snow shoeing

11. Of the activities you selected in 10 above, what is the primary activity you participated in or expect to participate in on *this* visit? (Please write answer below)

Primary activity Dog walking

12. For the primary activity you participated in, please rate the following categories:

| Category | Totally Acceptable | Acceptable | Neutral | Unacceptable | Totally Unacceptable |
|--------------------|--------------------|------------|---------|--------------|----------------------|
| Safety | 5 | 4 | 3 | 2 | 1 |
| Enjoyment | 5 | 4 | 3 | 2 | 1 |
| Crowding | 5 | 4 | 3 | 2 | 1 |
| Overall Experience | 5 | 4 | 3 | 2 | 1 |
| Amenity Condition | 5 | 4 | 3 | 2 | 1 |

If you rated one of the categories above as "unacceptable" or "totally unacceptable", please indicate what could be done to improve the category to "acceptable." (Please write answer below)

13. Please rate all Gile Flowage area recreational activities you participated in today or in the past.

Rating scale is the same as used in 12 above:

- 5 - Totally Acceptable
- 4 - Acceptable
- 3 - Neutral
- 2 - Unacceptable
- 1 - Totally Unacceptable

| Recreation Activity | Gile Park | Town of Pence Landing | Sucker Hole Landing | Highway C Landing | Reservoir Islands |
|---------------------|-----------|-----------------------|---------------------|-------------------|-------------------|
| Bank fishing | 5 | | | | → |
| Boat fishing | 5 | 5 | 5 | 2 | 5 |
| Pleasure boating | 5 | | | | → |

Ramp

| | | | | | |
|---------------------|---|---|---|---|--|
| Personal watercraft | 5 | 5 | 5 | 5 | |
| Picnicking | ↓ | ↓ | ↓ | ↓ | |
| Swimming | | | | | |
| Sight-seeing | | | | | |
| Hunting | | | | | |
| Rafting/Tubing | | | | | |
| Wildlife viewing | ↓ | ↓ | ↓ | ↓ | |
| Other | | | | | |

14. Please indicate if low water levels were a problem for any of the following activities at the recreation area(s) you are visiting today:

Circle one number for each:

| Ability to: | No Problem | Small Problem | Neutral | Moderate Problem | Large Problem | No Opinion or N/A |
|--------------------------|------------|---------------|---------|------------------|---------------|--------------------------|
| Swim safely | 5 | 4 | 3 | 2 | 1 | <input type="checkbox"/> |
| Launch/take out boat | 5 | 4 | 3 | 2 | 1 | <input type="checkbox"/> |
| Boat safely | 5 | 4 | 3 | 2 | 1 | <input type="checkbox"/> |
| Use docks | 5 | 4 | 3 | 2 | 1 | <input type="checkbox"/> |
| Shoreline fish | 5 | 4 | 3 | 2 | 1 | <input type="checkbox"/> |
| Access shoreline | 5 | 4 | 3 | 2 | 1 | <input type="checkbox"/> |
| Shoreline scenic quality | 5 | 4 | 3 | 2 | 1 | <input type="checkbox"/> |
| Other (specify below) | 5 | 4 | 3 | 2 | 1 | <input type="checkbox"/> |

Other: _____

15. Please share any additional thoughts or comments you have regarding recreation on the Gile Flowage:

Thank you for completing the Recreation Survey!

ON-SITE/IN-PERSON RECREATION INTERVIEW

Northern States Power Company – Wisconsin (NSPW or Applicant), d/b/a Xcel Energy, is in the process of applying for an original license from the Federal Energy Regulatory Commission (FERC) to operate and maintain the existing Gile Flowage Storage Project (Gile Flowage or Project). The Project is owned, operated, and maintained by NSPW. The purpose of the Project is to provide water for downstream power generation at NSPW's Saxon Falls (FERC No. 2610) and Superior Falls (FERC No. 2587) hydroelectric projects. To obtain a license for the Gile Flowage, NSPW must submit a final license application to FERC no later than August 18, 2023. As part of the licensing process, NSPW is conducting several environmental studies which will enable FERC to prepare an environmental report. The purpose of this survey is to collect information about recreational use and visitors' experiences at public recreation facilities around the Gile Flowage.

| Interview Location |
|--|
| <input type="checkbox"/> Gile Park |
| <input type="checkbox"/> Town of Pence Landing |
| <input type="checkbox"/> Sucker Hole Landing |
| <input type="checkbox"/> County Highway C Landing |
| <input checked="" type="checkbox"/> Island <u>Gile Dam</u> |

| | |
|------------------------|-----------------------|
| Total Number in Group: | <u>1</u> |
| Home Zip Code: | <u>54525 Gile</u> |
| Interviewer: | <u>KJ</u> |
| Date: | <u>8/20/22</u> |
| Time: | <u>0530 pm (1730)</u> |

RECREATION INTERVIEW QUESTIONS

1. Regarding the Gile Flowage area, do you consider yourself: (Please select only one)

- Regular visitor (3 or more times per year)
- Occasional visitor (1-2 times per year)
- Infrequent visitor (Less than 1 time per year)
- This is my first visit

2. When did you arrive on this trip to the Gile Flowage area?

Arrive Date: 8/20/22
 Arrive Time: 0430 am/pm

3. When do you expect to leave the Gile Flowage area?

Departure Date: 8/20/22
 Departure Time: 0630 am/pm hr

4. About how many miles did you travel to get to the Gile Flowage area?

41 miles mi

5. During the last 12 months (including this trip), which month(s) did you visit the Gile Flowage area?

(Check all that apply)

Jan Feb Mar Apr May Jun Jul Aug Sep Oct Nov Dec

6. Which of the following recreation areas did you visit for recreation during the past 12 months?

(Check all that apply)

- | | |
|---|---|
| <input type="checkbox"/> Gile Park | <input type="checkbox"/> Reservoir Island (identify island location on map) |
| <input checked="" type="checkbox"/> Town of Pence Landing | <input type="checkbox"/> Other (please list below) |
| <input type="checkbox"/> Sucker Hole Landing | <input type="checkbox"/> None of the above |
| <input type="checkbox"/> County Highway C Landing | _____ |

7. Are you staying overnight in the Gile Flowage area (not including your own home) on this trip?

Yes No

8. If you answered yes to 7, at what type of accommodations will you be staying?

(Please select only one)

- | | |
|--|--|
| <input type="checkbox"/> RV/Auto/Tent Campground | <input type="checkbox"/> Other (please list below) |
| <input type="checkbox"/> Motel/Hotel | _____ |
| <input type="checkbox"/> Bed and Breakfast | _____ |
| <input type="checkbox"/> Vacation or Rental Home | _____ |

9. Which of the following best describes your group during this trip?

(Please select only one)

- Individual
- Adult group (over 21)
- Youth group (under 21)
- Family (with children)
- Mixed Group (various groups and ages)

10. On this trip to the Gile Flowage area, what activities have you or do you expect to participate in?

(Please select all that apply)

- | | | |
|--|---------------------------------------|--|
| <input checked="" type="checkbox"/> Bank fishing | <input type="checkbox"/> Picnicking | <input type="checkbox"/> Rafting/Tubing |
| <input type="checkbox"/> Boat fishing | <input type="checkbox"/> Swimming | <input type="checkbox"/> Wildlife viewing |
| <input type="checkbox"/> Pleasure boating | <input type="checkbox"/> Sight-seeing | <input type="checkbox"/> Other (please describe below) |
| <input type="checkbox"/> Personal watercraft | <input type="checkbox"/> Hunting | |

On any trip to the Gile Flowage in the last year, which of the following activities have you participated?
 (Please select all that apply)

| | | |
|--|--|--|
| <input checked="" type="checkbox"/> Bank fishing | <input type="checkbox"/> Picnicking | <input type="checkbox"/> Rafting/Tubing |
| <input checked="" type="checkbox"/> Boat fishing | <input checked="" type="checkbox"/> Swimming | <input type="checkbox"/> Wildlife viewing |
| <input type="checkbox"/> Pleasure boating | <input type="checkbox"/> Sight-seeing | <input type="checkbox"/> Other (please describe below) |
| <input type="checkbox"/> Personal watercraft | <input type="checkbox"/> Hunting | |

11. Of the activities you selected in 10 above, what is the primary activity you participated in or expect to participate in on *this* visit? (Please write answer below)

Primary activity Bank Fishing

12. For the primary activity you participated in, please rate the following categories:

| Category | Totally Acceptable | Acceptable | Neutral | Unacceptable | Totally Unacceptable |
|--------------------|--------------------|------------|---------|--------------|----------------------|
| Safety | 5 | 4 | 3 | 2 | 1 |
| Enjoyment | 5 | 4 | 3 | 2 | 1 |
| Crowding | 5 | 4 | 3 | 2 | 1 |
| Overall Experience | 5 | 4 | 3 | 2 | 1 |
| Amenity Condition | 5 | 4 | 3 | 2 | 1 |

If you rated one of the categories above as "unacceptable" or "totally unacceptable", please indicate what could be done to improve the category to "acceptable." (Please write answer below)

13. Please rate all Gile Flowage area recreational activities you participated in today or in the past.

Rating scale is the same as used in 12 above:

- 5 - Totally Acceptable
- 4 - Acceptable
- 3 - Neutral
- 2 - Unacceptable
- 1 - Totally Unacceptable

| Recreation Activity | Gile Park | Town of Pence Landing | Sucker Hole Landing | Highway C Landing | Reservoir Islands |
|---------------------|-----------|-----------------------|---------------------|-------------------|-------------------|
| Bank fishing | | 5 | | | 5 |
| Boat fishing | | 5 | | | 5 |
| Pleasure boating | | | | | |

Dam

| | | | | | |
|---------------------|--|---|--|--|---|
| Personal watercraft | | | | | |
| Picnicking | | | | | |
| Swimming | | 5 | | | 5 |
| Sight-seeing | | | | | |
| Hunting | | | | | |
| Rafting/Tubing | | | | | |
| Wildlife viewing | | | | | |
| Other | | | | | |

14. Please indicate if low water levels were a problem for any of the following activities at the recreation area(s) you are visiting today:

Circle one number for each:

| Ability to: | No Problem | Small Problem | Neutral | Moderate Problem | Large Problem | No Opinion or N/A |
|--------------------------|------------|---------------|---------|------------------|---------------|-------------------------------------|
| Swim safely | 5 | 4 | 3 | 2 | 1 | <input type="checkbox"/> |
| Launch/take out boat | 5 | 4 | 3 | 2 | 1 | <input type="checkbox"/> |
| Boat safely | 5 | 4 | 3 | 2 | 1 | <input type="checkbox"/> |
| Use docks | 5 | 4 | 3 | 2 | 1 | <input type="checkbox"/> |
| Shoreline fish | 5 | 4 | 3 | 2 | 1 | <input type="checkbox"/> |
| Access shoreline | 5 | 4 | 3 | 2 | 1 | <input type="checkbox"/> |
| Shoreline scenic quality | 5 | 4 | 3 | 2 | 1 | <input checked="" type="checkbox"/> |
| Other (specify below) | 5 | 4 | 3 | 2 | 1 | <input type="checkbox"/> |

Other: _____

15. Please share any additional thoughts or comments you have regarding recreation on the Gile Flowage:

Thank you for completing the Recreation Survey!

ON-SITE/IN-PERSON RECREATION INTERVIEW

Northern States Power Company – Wisconsin (NSPW or Applicant), d/b/a Xcel Energy, is in the process of applying for an original license from the Federal Energy Regulatory Commission (FERC) to operate and maintain the existing Gile Flowage Storage Project (Gile Flowage or Project). The Project is owned, operated, and maintained by NSPW. The purpose of the Project is to provide water for downstream power generation at NSPW's Saxon Falls (FERC No. 2610) and Superior Falls (FERC No. 2587) hydroelectric projects. To obtain a license for the Gile Flowage, NSPW must submit a final license application to FERC no later than August 18, 2023. As part of the licensing process, NSPW is conducting several environmental studies which will enable FERC to prepare an environmental report. The purpose of this survey is to collect information about recreational use and visitors' experiences at public recreation facilities around the Gile Flowage.

| Interview Location |
|---|
| <input type="checkbox"/> Gile Park |
| <input checked="" type="checkbox"/> Town of Pence Landing |
| <input type="checkbox"/> Sucker Hole Landing |
| <input type="checkbox"/> County Highway C Landing |
| <input type="checkbox"/> Island |

| | |
|------------------------|------------|
| Total Number in Group: | 2 |
| Home Zip Code: | 54536 |
| Interviewer: | K. JACKSON |
| Date: | 8/21/22 |
| Time: | 1130 am |

RECREATION INTERVIEW QUESTIONS

1. Regarding the Gile Flowage area, do you consider yourself: (Please select only one)

- Regular visitor (3 or more times per year)
- Occasional visitor (1-2 times per year)
- Infrequent visitor (Less than 1 time per year)
- This is my first visit

2. When did you arrive on this trip to the Gile Flowage area?

Arrive Date: 8/21/22

Arrive Time: 1130 am/pm

3. When do you expect to leave the Gile Flowage area?

Departure Date: 8/21/22

Departure Time: 1153 am/pm

4. About how many miles did you travel to get to the Gile Flowage area?

3 miles

5. During the last 12 months (including this trip), which month(s) did you visit the Gile Flowage area?

(Check all that apply)

Jan Feb Mar Apr May Jun Jul Aug Sep Oct Nov Dec

6. Which of the following recreation areas did you visit for recreation during the past 12 months?

(Check all that apply)

- | | |
|--|--|
| <input checked="" type="checkbox"/> Gile Park | <input checked="" type="checkbox"/> Reservoir Island (identify island location on map) |
| <input checked="" type="checkbox"/> Town of Pence Landing | <input type="checkbox"/> Other (please list below) |
| <input type="checkbox"/> Sucker Hole Landing | <input type="checkbox"/> None of the above |
| <input checked="" type="checkbox"/> County Highway C Landing | _____ |

7. Are you staying overnight in the Gile Flowage area (not including your own home) on this trip?

Yes No

8. If you answered yes to 7, at what type of accommodations will you be staying?

(Please select only one)

- | | |
|--|--|
| <input type="checkbox"/> RV/Auto/Tent Campground | <input type="checkbox"/> Other (please list below) |
| <input type="checkbox"/> Motel/Hotel | _____ |
| <input type="checkbox"/> Bed and Breakfast | _____ |
| <input type="checkbox"/> Vacation or Rental Home | _____ |

9. Which of the following best describes your group during this trip?

(Please select only one)

- Individual
- Adult group (over 21)
- Youth group (under 21)
- Family (with children)
- Mixed Group (various groups and ages)

10. On this trip to the Gile Flowage area, what activities have you or do you expect to participate in?

(Please select all that apply)

- | | | |
|--|--|---|
| <input type="checkbox"/> Bank fishing | <input type="checkbox"/> Picnicking | <input type="checkbox"/> Rafting/Tubing |
| <input type="checkbox"/> Boat fishing | <input type="checkbox"/> Swimming | <input type="checkbox"/> Wildlife viewing |
| <input type="checkbox"/> Pleasure boating | <input checked="" type="checkbox"/> Sight-seeing | <input checked="" type="checkbox"/> Other (please describe below) |
| <input type="checkbox"/> Personal watercraft | <input type="checkbox"/> Hunting | ATV |

On any trip to the Gile Flowage in the last year, which of the following activities have you participated?
 (Please select all that apply)

| | | |
|---|--|---|
| <input type="checkbox"/> Bank fishing | <input type="checkbox"/> Picnicking | <input type="checkbox"/> Rafting/Tubing |
| <input type="checkbox"/> Boat fishing | <input type="checkbox"/> Swimming | <input type="checkbox"/> Wildlife viewing |
| <input type="checkbox"/> Pleasure boating | <input checked="" type="checkbox"/> Sight-seeing | <input checked="" type="checkbox"/> Other (please describe below) |
| <input checked="" type="checkbox"/> Personal watercraft | <input type="checkbox"/> Hunting | |

11. Of the activities you selected in 10 above, what is the primary activity you participated in or expect to participate in on *this* visit? (Please write answer below)

Primary activity ATV'S

12. For the primary activity you participated in, please rate the following categories:

| Category | Totally Acceptable | Acceptable | Neutral | Unacceptable | Totally Unacceptable |
|--------------------|--------------------|------------|---------|--------------|----------------------|
| Safety | 5 | 4 | 3 | 2 | 1 |
| Enjoyment | 5 | 4 | 3 | 2 | 1 |
| Crowding | 5 | 4 | 3 | 2 | 1 |
| Overall Experience | 5 | 4 | 3 | 2 | 1 |
| Amenity Condition | 5 | 4 | 3 | 2 | 1 |

If you rated one of the categories above as "unacceptable" or "totally unacceptable", please indicate what could be done to improve the category to "acceptable." (Please write answer below)

13. Please rate all Gile Flowage area recreational activities you participated in today or in the past.

Rating scale is the same as used in 12 above:

- 5 - Totally Acceptable
- 4 - Acceptable
- 3 - Neutral
- 2 - Unacceptable
- 1 - Totally Unacceptable

| Recreation Activity | Gile Park | Town of Pence Landing | Sucker Hole Landing | Highway C Landing | Reservoir Islands |
|---------------------|-----------|-----------------------|---------------------|-------------------|-------------------|
| Bank fishing | | | | | |
| Boat fishing | | | | | |
| Pleasure boating | | | | | |

| | | | | | |
|---------------------|---|---|--|---|---|
| Personal watercraft | 5 | 5 | | 2 | 5 |
| Picnicking | | | | | |
| Swimming | | | | | |
| Sight-seeing | 5 | 5 | | 5 | 5 |
| Hunting | | | | | |
| Rafting/Tubing | | | | | |
| Wildlife viewing | | | | | |
| Other | | | | | |

14. Please indicate if low water levels were a problem for any of the following activities at the recreation area(s) you are visiting today:

Circle one number for each:

| Ability to: | No Problem | Small Problem | Neutral | Moderate Problem | Large Problem | No Opinion or N/A |
|--------------------------|------------|---------------|---------|------------------|---------------|--------------------------|
| Swim safely | 5 | 4 | 3 | 2 | 1 | <input type="checkbox"/> |
| Launch/take out boat | 5 | 4 | 3 | 2 | 1 | <input type="checkbox"/> |
| Boat safely | 5 | 4 | 3 | 2 | 1 | <input type="checkbox"/> |
| Use docks | 5 | 4 | 3 | 2 | 1 | <input type="checkbox"/> |
| Shoreline fish | 5 | 4 | 3 | 2 | 1 | <input type="checkbox"/> |
| Access shoreline | 5 | 4 | 3 | 2 | 1 | <input type="checkbox"/> |
| Shoreline scenic quality | 5 | 4 | 3 | 2 | 1 | <input type="checkbox"/> |
| Other (specify below) | 5 | 4 | 3 | 2 | 1 | <input type="checkbox"/> |

Other: _____

15. Please share any additional thoughts or comments you have regarding recreation on the Gile Flowage:

* Hwy C Landing - ramp is ending/difficult to launch
 Jet skis

* Launching jet skis @ Pence Landing used to
 be difficult when water was low - appears launch
 was augmented & extended to improve

Thank you for completing the Recreation Survey!

* Flowage is rocky/exposed rock & islands make
 it difficult

ON-SITE/IN-PERSON RECREATION INTERVIEW

Northern States Power Company – Wisconsin (NSPW or Applicant), d/b/a Xcel Energy, is in the process of applying for an original license from the Federal Energy Regulatory Commission (FERC) to operate and maintain the existing Gile Flowage Storage Project (Gile Flowage or Project). The Project is owned, operated, and maintained by NSPW. The purpose of the Project is to provide water for downstream power generation at NSPW's Saxon Falls (FERC No. 2610) and Superior Falls (FERC No. 2587) hydroelectric projects. To obtain a license for the Gile Flowage, NSPW must submit a final license application to FERC no later than August 18, 2023. As part of the licensing process, NSPW is conducting several environmental studies which will enable FERC to prepare an environmental report. The purpose of this survey is to collect information about recreational use and visitors' experiences at public recreation facilities around the Gile Flowage.

| Interview Location |
|---|
| <input type="checkbox"/> Gile Park |
| <input checked="" type="checkbox"/> Town of Pence Landing |
| <input type="checkbox"/> Sucker Hole Landing |
| <input type="checkbox"/> County Highway C Landing |
| <input type="checkbox"/> Island |

| | |
|------------------------|-----------|
| Total Number in Group: | 2 |
| Home Zip Code: | 54634 |
| Interviewer: | K Jackson |
| Date: | 8/21/22 |
| Time: | 1255 pm |

RECREATION INTERVIEW QUESTIONS

1. Regarding the Gile Flowage area, do you consider yourself: (Please select only one)

- Regular visitor (3 or more times per year)
- Occasional visitor (1-2 times per year)
- Infrequent visitor (Less than 1 time per year)
- This is my first visit

2. When did you arrive on this trip to the Gile Flowage area?

Arrive Date: 8/21/22

Arrive Time: 1255 am/pm pm

3. When do you expect to leave the Gile Flowage area?

Departure Date: 8/21/22

Departure Time: 1310 am/pm

4. About how many miles did you travel to get to the Gile Flowage area?

<1 miles

5. During the last 12 months (including this trip), which month(s) did you visit the Gile Flowage area?

(Check all that apply)

Jan Feb Mar Apr May Jun Jul Aug Sep Oct Nov Dec

6. Which of the following recreation areas did you visit for recreation during the past 12 months?

(Check all that apply)

- | | |
|--|---|
| <input checked="" type="checkbox"/> Gile Park | <input type="checkbox"/> Reservoir Island (identify island location on map) |
| <input checked="" type="checkbox"/> Town of Pence Landing | <input type="checkbox"/> Other (please list below) |
| <input checked="" type="checkbox"/> Sucker Hole Landing | <input type="checkbox"/> None of the above |
| <input checked="" type="checkbox"/> County Highway C Landing | _____ |

7. Are you staying overnight in the Gile Flowage area (not including your own home) on this trip?

Yes No

8. If you answered yes to 7, at what type of accommodations will you be staying?

(Please select only one)

- | | |
|---|--|
| <input type="checkbox"/> RV/Auto/Tent Campground | <input type="checkbox"/> Other (please list below) |
| <input type="checkbox"/> Motel/Hotel | _____ |
| <input type="checkbox"/> Bed and Breakfast | _____ |
| <input checked="" type="checkbox"/> Vacation or Rental Home | _____ |

Cabin

9. Which of the following best describes your group during this trip?

(Please select only one)

- | |
|---|
| <input type="checkbox"/> Individual |
| <input type="checkbox"/> Adult group (over 21) |
| <input type="checkbox"/> Youth group (under 21) |
| <input type="checkbox"/> Family (with children) |
| <input checked="" type="checkbox"/> Mixed Group (various groups and ages) |

10. On this trip to the Gile Flowage area, what activities have you or do you expect to participate in?

(Please select all that apply)

- | | | |
|--|---------------------------------------|--|
| <input type="checkbox"/> Bank fishing | <input type="checkbox"/> Picnicking | <input type="checkbox"/> Rafting/Tubing |
| <input checked="" type="checkbox"/> Boat fishing | <input type="checkbox"/> Swimming | <input type="checkbox"/> Wildlife viewing |
| <input type="checkbox"/> Pleasure boating | <input type="checkbox"/> Sight-seeing | <input type="checkbox"/> Other (please describe below) |
| <input type="checkbox"/> Personal watercraft | <input type="checkbox"/> Hunting | |

On any trip to the Gile Flowage in the last year, which of the following activities have you participated?
 (Please select all that apply)

| | | |
|---|--|--|
| <input checked="" type="checkbox"/> Bank fishing | <input type="checkbox"/> Picnicking | <input checked="" type="checkbox"/> Rafting/Tubing |
| <input checked="" type="checkbox"/> Boat fishing | <input checked="" type="checkbox"/> Swimming | <input type="checkbox"/> Wildlife viewing |
| <input type="checkbox"/> Pleasure boating | <input checked="" type="checkbox"/> Sight-seeing | <input type="checkbox"/> Other (please describe below) |
| <input checked="" type="checkbox"/> Personal watercraft | <input type="checkbox"/> Hunting | |

Kayaks, canoe

11. Of the activities you selected in 10 above, what is the primary activity you participated in or expect to participate in on *this* visit? (Please write answer below)

Primary activity Boat fishing

12. For the primary activity you participated in, please rate the following categories:

| Category | Totally Acceptable | Acceptable | Neutral | Unacceptable | Totally Unacceptable |
|--------------------|--------------------|------------|---------|--------------|----------------------|
| Safety | 5 | 4 | 3 | 2 | 1 |
| Enjoyment | 5 | 4 | 3 | 2 | 1 |
| Crowding | 5 | 4 | 3 | 2 | 1 |
| Overall Experience | 5 | 4 | 3 | 2 | 1 |
| Amenity Condition | 5 | 4 | 3 | 2 | 1 |

If you rated one of the categories above as "unacceptable" or "totally unacceptable", please indicate what could be done to improve the category to "acceptable." (Please write answer below)

13. Please rate all Gile Flowage area recreational activities you participated in today or in the past.

Rating scale is the same as used in 12 above:

- 5 - Totally Acceptable
- 4 - Acceptable
- 3 - Neutral
- 2 - Unacceptable
- 1 - Totally Unacceptable

| Recreation Activity | Gile Park | Town of Pence Landing | Sucker Hole Landing | Highway C Landing | Reservoir Islands |
|---------------------|-----------|-----------------------|---------------------|-------------------|-------------------|
| Bank fishing | 5 | | | | |
| Boat fishing | 5 | 2 | 2 | 5 | |
| Pleasure boating | | | | | |

Narrow (pointing to Sucker Hole Landing)
Narrow erosion (pointing to Highway C Landing)

| | | | | | |
|---------------------|---|--------|--|--|--|
| Personal watercraft | 5 | —————→ | | | |
| Picnicking | | | | | |
| Swimming | 5 | —————→ | | | |
| Sight-seeing | 5 | —————→ | | | |
| Hunting | | | | | |
| Rafting/Tubing | 5 | —————→ | | | |
| Wildlife viewing | | | | | |
| Other | | | | | |

14. Please indicate if low water levels were a problem for any of the following activities at the recreation area(s) you are visiting today:

Circle one number for each:

| Ability to: | No Problem | Small Problem | Neutral | Moderate Problem | Large Problem | No Opinion or N/A |
|--------------------------|------------|---------------|---------|------------------|---------------|--------------------------|
| Swim safely | 5 | 4 | 3 | 2 | 1 | <input type="checkbox"/> |
| Launch/take out boat | 5 | 4 | 3 | 2 | 1 | <input type="checkbox"/> |
| Boat safely | 5 | 4 | 3 | 2 | 1 | <input type="checkbox"/> |
| Use docks | 5 | 4 | 3 | 2 | 1 | <input type="checkbox"/> |
| Shoreline fish | 5 | 4 | 3 | 2 | 1 | <input type="checkbox"/> |
| Access shoreline | 5 | 4 | 3 | 2 | 1 | <input type="checkbox"/> |
| Shoreline scenic quality | 5 | 4 | 3 | 2 | 1 | <input type="checkbox"/> |
| Other (specify below) | 5 | 4 | 3 | 2 | 1 | <input type="checkbox"/> |

Other: _____

15. Please share any additional thoughts or comments you have regarding recreation on the Gile Flowage:

* Parking @ Pence is a bit tight w/ mult. boat trailers

* water levels make boating/rec. a bit difficult w/ exposed rock/islands BUT this keeps it to mainly local anglers/recreators

Thank you for completing the Recreation Survey!



ON-SITE/IN-PERSON RECREATION INTERVIEW

Northern States Power Company – Wisconsin (NSPW or Applicant), d/b/a Xcel Energy, is in the process of applying for an original license from the Federal Energy Regulatory Commission (FERC) to operate and maintain the existing Gile Flowage Storage Project (Gile Flowage or Project). The Project is owned, operated, and maintained by NSPW. The purpose of the Project is to provide water for downstream power generation at NSPW's Saxon Falls (FERC No. 2610) and Superior Falls (FERC No. 2587) hydroelectric projects. To obtain a license for the Gile Flowage, NSPW must submit a final license application to FERC no later than August 18, 2023. As part of the licensing process, NSPW is conducting several environmental studies which will enable FERC to prepare an environmental report. The purpose of this survey is to collect information about recreational use and visitors' experiences at public recreation facilities around the Gile Flowage.

| Interview Location |
|--|
| <input type="checkbox"/> Gile Park |
| <input type="checkbox"/> Town of Pence Landing |
| <input type="checkbox"/> Sucker Hole Landing |
| <input checked="" type="checkbox"/> County Highway C Landing |
| <input type="checkbox"/> Island |

| | |
|------------------------|------------|
| Total Number in Group: | 1 |
| Home Zip Code: | 49938 |
| Interviewer: | K. Jackson |
| Date: | 8/21/22 |
| Time: | 1451 |

RECREATION INTERVIEW QUESTIONS

1. Regarding the Gile Flowage area, do you consider yourself: (Please select only one)

- Regular visitor (3 or more times per year)
- Occasional visitor (1-2 times per year)
- Infrequent visitor (Less than 1 time per year)
- This is my first visit

2. When did you arrive on this trip to the Gile Flowage area?

Arrive Date: 8/21/22

Arrive Time: 1450 am/pm (pm circled)

3. When do you expect to leave the Gile Flowage area?

Departure Date: 8/21/22

Departure Time: _____ am/pm ~2

4. About how many miles did you travel to get to the Gile Flowage area?

3 miles

5. During the last 12 months (including this trip), which month(s) did you visit the Gile Flowage area?

(Check all that apply)

Jan Feb Mar Apr May Jun Jul Aug Sep Oct Nov Dec

6. Which of the following recreation areas did you visit for recreation during the past 12 months?

(Check all that apply)

- | | |
|--|---|
| <input checked="" type="checkbox"/> Gile Park | <input type="checkbox"/> Reservoir Island (identify island location on map) |
| <input checked="" type="checkbox"/> Town of Pence Landing | <input type="checkbox"/> Other (please list below) |
| <input checked="" type="checkbox"/> Sucker Hole Landing | <input type="checkbox"/> None of the above |
| <input checked="" type="checkbox"/> County Highway C Landing | _____ |

7. Are you staying overnight in the Gile Flowage area (not including your own home) on this trip?

Yes No

8. If you answered yes to 7, at what type of accommodations will you be staying?

(Please select only one)

- | | |
|--|--|
| <input type="checkbox"/> RV/Auto/Tent Campground | <input type="checkbox"/> Other (please list below) |
| <input type="checkbox"/> Motel/Hotel | _____ |
| <input type="checkbox"/> Bed and Breakfast | _____ |
| <input type="checkbox"/> Vacation or Rental Home | _____ |

9. Which of the following best describes your group during this trip?

(Please select only one)

- Individual
 Adult group (over 21)
 Youth group (under 21)
 Family (with children)
 Mixed Group (various groups and ages)

10. On this trip to the Gile Flowage area, what activities have you or do you expect to participate in?

(Please select all that apply)

- | | | |
|---|---------------------------------------|--|
| <input type="checkbox"/> Bank fishing | <input type="checkbox"/> Picnicking | <input type="checkbox"/> Rafting/Tubing |
| <input type="checkbox"/> Boat fishing | <input type="checkbox"/> Swimming | <input type="checkbox"/> Wildlife viewing |
| <input type="checkbox"/> Pleasure boating | <input type="checkbox"/> Sight-seeing | <input type="checkbox"/> Other (please describe below) |
| <input checked="" type="checkbox"/> Personal watercraft | <input type="checkbox"/> Hunting | |

On any trip to the Gile Flowage in the last year, which of the following activities have you participated?
 (Please select all that apply)

| | | |
|---|--|--|
| <input type="checkbox"/> Bank fishing | <input checked="" type="checkbox"/> Picnicking | <input type="checkbox"/> Rafting/Tubing |
| <input type="checkbox"/> Boat fishing | <input checked="" type="checkbox"/> Swimming | <input checked="" type="checkbox"/> Wildlife viewing |
| <input type="checkbox"/> Pleasure boating | <input type="checkbox"/> Sight-seeing | <input type="checkbox"/> Other (please describe below) |
| <input checked="" type="checkbox"/> Personal watercraft <i>Kayak</i> | <input type="checkbox"/> Hunting | |

11. Of the activities you selected in 10 above, what is the primary activity you participated in or expect to participate in on *this* visit? (Please write answer below)

Primary activity *Kayak*

12. For the primary activity you participated in, please rate the following categories:

| Category | Totally Acceptable | Acceptable | Neutral | Unacceptable | Totally Unacceptable |
|--------------------|--------------------|------------|---------|--------------|----------------------|
| Safety | <u>5</u> | 4 | 3 | 2 | 1 |
| Enjoyment | <u>5</u> | 4 | 3 | 2 | 1 |
| Crowding | 5 | <u>4</u> | 3 | 2 | 1 |
| Overall Experience | <u>5</u> | 4 | 3 | 2 | 1 |
| Amenity Condition | 5 | <u>4</u> | 3 | 2 | 1 |

If you rated one of the categories above as "unacceptable" or "totally unacceptable", please indicate what could be done to improve the category to "acceptable." (Please write answer below)

** NO Kayak put in or restroom*

13. Please rate all Gile Flowage area recreational activities you participated in today or in the past.

Rating scale is the same as used in 12 above:

- 5 - Totally Acceptable
- 4 - Acceptable
- 3 - Neutral
- 2 - Unacceptable
- 1 - Totally Unacceptable

| Recreation Activity | Gile Park | Town of Pence Landing | Sucker Hole Landing | Highway C Landing | Reservoir Islands |
|---------------------|-----------|-----------------------|---------------------|-------------------|-------------------|
| Bank fishing | | | | | |
| Boat fishing | | | | | |
| Pleasure boating | | | | | |



| | | | | | |
|---------------------|--|--|--|--|--|
| Personal watercraft | | | | | |
| Picnicking | | | | | |
| Swimming | | | | | |
| Sight-seeing | | | | | |
| Hunting | | | | | |
| Rafting/Tubing | | | | | |
| Wildlife viewing | | | | | |
| Other | | | | | |

14. Please indicate if low water levels were a problem for any of the following activities at the recreation area(s) you are visiting today:

Circle one number for each:

| Ability to: | No Problem | Small Problem | Neutral | Moderate Problem | Large Problem | No Opinion or N/A |
|--------------------------|------------|---------------|---------|------------------|---------------|--------------------------|
| Swim safely | 5 | 4 | 3 | 2 | 1 | <input type="checkbox"/> |
| Launch/take out boat | 5 | 4 | 3 | 2 | 1 | <input type="checkbox"/> |
| Boat safely | 5 | 4 | 3 | 2 | 1 | <input type="checkbox"/> |
| Use docks | 5 | 4 | 3 | 2 | 1 | <input type="checkbox"/> |
| Shoreline fish | 5 | 4 | 3 | 2 | 1 | <input type="checkbox"/> |
| Access shoreline | 5 | 4 | 3 | 2 | 1 | <input type="checkbox"/> |
| Shoreline scenic quality | 5 | 4 | 3 | 2 | 1 | <input type="checkbox"/> |
| Other (specify below) | 5 | 4 | 3 | 2 | 1 | <input type="checkbox"/> |

Other: _____

15. Please share any additional thoughts or comments you have regarding recreation on the Gile Flowage:

Thank you for completing the Recreation Survey!

ON-SITE/IN-PERSON RECREATION INTERVIEW

Northern States Power Company – Wisconsin (NSPW or Applicant), d/b/a Xcel Energy, is in the process of applying for an original license from the Federal Energy Regulatory Commission (FERC) to operate and maintain the existing Gile Flowage Storage Project (Gile Flowage or Project). The Project is owned, operated, and maintained by NSPW. The purpose of the Project is to provide water for downstream power generation at NSPW's Saxon Falls (FERC No. 2610) and Superior Falls (FERC No. 2587) hydroelectric projects. To obtain a license for the Gile Flowage, NSPW must submit a final license application to FERC no later than August 18, 2023. As part of the licensing process, NSPW is conducting several environmental studies which will enable FERC to prepare an environmental report. The purpose of this survey is to collect information about recreational use and visitors' experiences at public recreation facilities around the Gile Flowage.

| Interview Location |
|---|
| <input type="checkbox"/> Gile Park |
| <input type="checkbox"/> Town of Pence Landing |
| <input type="checkbox"/> Sucker Hole Landing |
| <input type="checkbox"/> County Highway C Landing |
| <input type="checkbox"/> Island |

| | |
|------------------------|-----------|
| Total Number in Group: | 2 |
| Home Zip Code: | 49938 |
| Interviewer: | K Jackson |
| Date: | 8/21/22 |
| Time: | 1500 |

RECREATION INTERVIEW QUESTIONS

1. Regarding the Gile Flowage area, do you consider yourself: (Please select only one)

- Regular visitor (3 or more times per year)
- Occasional visitor (1-2 times per year)
- Infrequent visitor (Less than 1 time per year)
- This is my first visit

2. When did you arrive on this trip to the Gile Flowage area?

Arrive Date: 8/21/22

Arrive Time: 1500 am/pm pm

3. When do you expect to leave the Gile Flowage area?

Departure Date: 8/21/22

Departure Time: 1900 am/pm pm

4. About how many miles did you travel to get to the Gile Flowage area?

2 miles

5. During the last 12 months (including this trip), which month(s) did you visit the Gile Flowage area?

(Check all that apply)

~~Jan~~ ~~Feb~~ ~~Mar~~ ~~Apr~~ ~~May~~ ~~Jun~~ ~~Jul~~ ~~Aug~~ ~~Sep~~ ~~Oct~~ ~~Nov~~ ~~Dec~~ 

6. Which of the following recreation areas did you visit for recreation during the past 12 months?

(Check all that apply)

- | | |
|--|---|
| <input checked="" type="checkbox"/> Gile Park | <input type="checkbox"/> Reservoir Island (identify island location on map) |
| <input type="checkbox"/> Town of Pence Landing | <input type="checkbox"/> Other (please list below) |
| <input type="checkbox"/> Sucker Hole Landing | <input type="checkbox"/> None of the above |
| <input checked="" type="checkbox"/> County Highway C Landing | _____ |

7. Are you staying overnight in the Gile Flowage area (not including your own home) on this trip?

- Yes No

8. If you answered yes to 7, at what type of accommodations will you be staying?

(Please select only one)

- | | |
|--|--|
| <input type="checkbox"/> RV/Auto/Tent Campground | <input type="checkbox"/> Other (please list below) |
| <input type="checkbox"/> Motel/Hotel | _____ |
| <input type="checkbox"/> Bed and Breakfast | _____ |
| <input type="checkbox"/> Vacation or Rental Home | _____ |

9. Which of the following best describes your group during this trip?

(Please select only one)

- Individual
 Adult group (over 21)
 Youth group (under 21)
 Family (with children)
 Mixed Group (various groups and ages)

10. On this trip to the Gile Flowage area, what activities have you or do you expect to participate in?

(Please select all that apply)

- | | | |
|--|---------------------------------------|--|
| <input type="checkbox"/> Bank fishing | <input type="checkbox"/> Picnicking | <input type="checkbox"/> Rafting/Tubing |
| <input checked="" type="checkbox"/> Boat fishing | <input type="checkbox"/> Swimming | <input type="checkbox"/> Wildlife viewing |
| <input type="checkbox"/> Pleasure boating | <input type="checkbox"/> Sight-seeing | <input type="checkbox"/> Other (please describe below) |
| <input type="checkbox"/> Personal watercraft | <input type="checkbox"/> Hunting | |

On any trip to the Gile Flowage in the last year, which of the following activities have you participated?
 (Please select all that apply)

| | | |
|--|---------------------------------------|--|
| <input checked="" type="checkbox"/> Bank fishing | <input type="checkbox"/> Picnicking | <input type="checkbox"/> Rafting/Tubing |
| <input checked="" type="checkbox"/> Boat fishing | <input type="checkbox"/> Swimming | <input type="checkbox"/> Wildlife viewing |
| <input type="checkbox"/> Pleasure boating | <input type="checkbox"/> Sight-seeing | <input type="checkbox"/> Other (please describe below) |
| <input type="checkbox"/> Personal watercraft | <input type="checkbox"/> Hunting | |

11. Of the activities you selected in 10 above, what is the primary activity you participated in or expect to participate in on *this* visit? (Please write answer below)

Primary activity Boat fishing

12. For the primary activity you participated in, please rate the following categories:

| Category | Totally Acceptable | Acceptable | Neutral | Unacceptable | Totally Unacceptable |
|--------------------|--------------------|------------|---------|--------------|----------------------|
| Safety | 5 | 4 | 3 | 2 | 1 |
| Enjoyment | 5 | 4 | 3 | 2 | 1 |
| Crowding | 5 | 4 | 3 | 2 | 1 |
| Overall Experience | 5 | 4 | 3 | 2 | 1 |
| Amenity Condition | 5 | 4 | 3 | 2 | 1 |

If you rated one of the categories above as "unacceptable" or "totally unacceptable", please indicate what could be done to improve the category to "acceptable." (Please write answer below)

*sometimes ppl picnic on dock @ Hwy C ramp

13. Please rate all Gile Flowage area recreational activities you participated in today or in the past.

Rating scale is the same as used in 12 above:

- 5 - Totally Acceptable
- 4 - Acceptable
- 3 - Neutral
- 2 - Unacceptable
- 1 - Totally Unacceptable

| Recreation Activity | Gile Park | Town of Pence Landing | Sucker Hole Landing | Highway C Landing | Reservoir Islands |
|---------------------|-----------|-----------------------|---------------------|-------------------|-------------------|
| Bank fishing | 5 | | | 5 | |
| Boat fishing | 5 | | | 5 | |
| Pleasure boating | | | | | |

| | | | | | |
|---------------------|--|--|--|--|--|
| Personal watercraft | | | | | |
| Picnicking | | | | | |
| Swimming | | | | | |
| Sight-seeing | | | | | |
| Hunting | | | | | |
| Rafting/Tubing | | | | | |
| Wildlife viewing | | | | | |
| Other | | | | | |

14. Please indicate if low water levels were a problem for any of the following activities at the recreation area(s) you are visiting today:

Circle one number for each:

| Ability to: | No Problem | Small Problem | Neutral | Moderate Problem | Large Problem | No Opinion or N/A |
|--------------------------|------------|---------------|---------|------------------|---------------|-------------------------------------|
| Swim safely | 5 | 4 | 3 | 2 | 1 | <input checked="" type="checkbox"/> |
| Launch/take out boat | 5 | 4 | 3 | 2 | 1 | <input type="checkbox"/> |
| Boat safely | 5 | 4 | 3 | 2 | 1 | <input type="checkbox"/> |
| Use docks | 5 | 4 | 3 | 2 | 1 | <input type="checkbox"/> |
| Shoreline fish | 5 | 4 | 3 | 2 | 1 | <input checked="" type="checkbox"/> |
| Access shoreline | 5 | 4 | 3 | 2 | 1 | <input checked="" type="checkbox"/> |
| Shoreline scenic quality | 5 | 4 | 3 | 2 | 1 | <input checked="" type="checkbox"/> |
| Other (specify below) | 5 | 4 | 3 | 2 | 1 | <input type="checkbox"/> |

Other: _____

15. Please share any additional thoughts or comments you have regarding recreation on the Gile Flowage:

* Pence Landing = improve ramp - wider

* Low water levels @ Cty Hwy C in late summer/fall make it difficult for anglers/boaters to launch - especially for older ppl.

Thank you for completing the Recreation Survey!

ON-SITE/IN-PERSON RECREATION INTERVIEW

Northern States Power Company – Wisconsin (NSPW or Applicant), d/b/a Xcel Energy, is in the process of applying for an original license from the Federal Energy Regulatory Commission (FERC) to operate and maintain the existing Gile Flowage Storage Project (Gile Flowage or Project). The Project is owned, operated, and maintained by NSPW. The purpose of the Project is to provide water for downstream power generation at NSPW's Saxon Falls (FERC No. 2610) and Superior Falls (FERC No. 2587) hydroelectric projects. To obtain a license for the Gile Flowage, NSPW must submit a final license application to FERC no later than August 18, 2023. As part of the licensing process, NSPW is conducting several environmental studies which will enable FERC to prepare an environmental report. The purpose of this survey is to collect information about recreational use and visitors' experiences at public recreation facilities around the Gile Flowage.

| Interview Location |
|--|
| <input type="checkbox"/> Gile Park |
| <input type="checkbox"/> Town of Pence Landing |
| <input type="checkbox"/> Sucker Hole Landing |
| <input checked="" type="checkbox"/> County Highway C Landing |
| <input type="checkbox"/> Island |

| | |
|------------------------|------------|
| Total Number in Group: | 3 |
| Home Zip Code: | 49911 |
| Interviewer: | K. Jackson |
| Date: | 8/21/22 |
| Time: | 0316pm |

RECREATION INTERVIEW QUESTIONS

1. Regarding the Gile Flowage area, do you consider yourself: (Please select only one)

- Regular visitor (3 or more times per year)
- Occasional visitor (1-2 times per year)
- Infrequent visitor (Less than 1 time per year)
- This is my first visit

2. When did you arrive on this trip to the Gile Flowage area?

Arrive Date: 8/21/22

Arrive Time: 0316 am/pm

3. When do you expect to leave the Gile Flowage area?

Departure Date: _____

Departure Time: ~515 am/pm

4. About how many miles did you travel to get to the Gile Flowage area?

10 miles



5. During the last 12 months (including this trip), which month(s) did you visit the Gile Flowage area?

(Check all that apply)

Jan Feb Mar Apr May Jun Jul Aug Sep Oct Nov Dec

6. Which of the following recreation areas did you visit for recreation during the past 12 months?

(Check all that apply)

- Gile Park
- Reservoir Island (identify island location on map)
- Town of Pence Landing
- Other (please list below)
- Sucker Hole Landing
- None of the above
- County Highway C Landing

7. Are you staying overnight in the Gile Flowage area (not including your own home) on this trip?

- Yes
- No

8. If you answered yes to 7, at what type of accommodations will you be staying?

(Please select only one)

- RV/Auto/Tent Campground
- Motel/Hotel
- Other (please list below)
- Bed and Breakfast
- Vacation or Rental Home

9. Which of the following best describes your group during this trip?

(Please select only one)

- Individual
- Adult group (over 21)
- Youth group (under 21)
- Family (with children)
- Mixed Group (various groups and ages)

10. On this trip to the Gile Flowage area, what activities have you or do you expect to participate in?

(Please select all that apply)

- | | | |
|--|---------------------------------------|--|
| <input type="checkbox"/> Bank fishing | <input type="checkbox"/> Picnicking | <input type="checkbox"/> Rafting/Tubing |
| <input checked="" type="checkbox"/> Boat fishing | <input type="checkbox"/> Swimming | <input type="checkbox"/> Wildlife viewing |
| <input type="checkbox"/> Pleasure boating | <input type="checkbox"/> Sight-seeing | <input type="checkbox"/> Other (please describe below) |
| <input type="checkbox"/> Personal watercraft | <input type="checkbox"/> Hunting | |

On any trip to the Gile Flowage in the last year, which of the following activities have you participated?
 (Please select all that apply)

| | | |
|--|--|--|
| <input checked="" type="checkbox"/> Bank fishing | <input type="checkbox"/> Picnicking | <input type="checkbox"/> Rafting/Tubing |
| <input checked="" type="checkbox"/> Boat fishing | <input checked="" type="checkbox"/> Swimming | <input type="checkbox"/> Wildlife viewing |
| <input type="checkbox"/> Pleasure boating | <input checked="" type="checkbox"/> Sight-seeing | <input type="checkbox"/> Other (please describe below) |
| <input type="checkbox"/> Personal watercraft | <input checked="" type="checkbox"/> Hunting | |

11. Of the activities you selected in 10 above, what is the primary activity you participated in or expect to participate in on *this* visit? (Please write answer below)

Primary activity Boat fishing

12. For the primary activity you participated in, please rate the following categories:

| Category | Totally Acceptable | Acceptable | Neutral | Unacceptable | Totally Unacceptable |
|--------------------|--------------------|------------|---------|--------------|----------------------|
| Safety | 5 | 4 | 3 | 2 | 1 |
| Enjoyment | 5 | 4 | 3 | 2 | 1 |
| Crowding | 5 | 4 | 3 | 2 | 1 |
| Overall Experience | 5 | 4 | 3 | 2 | 1 |
| Amenity Condition | 5 | 4 | 3 | 2 | 1 |

If you rated one of the categories above as "unacceptable" or "totally unacceptable", please indicate what could be done to improve the category to "acceptable." (Please write answer below)

13. Please rate all Gile Flowage area recreational activities you participated in today or in the past.

Rating scale is the same as used in 12 above:

- 5 - Totally Acceptable
- 4 - Acceptable
- 3 - Neutral
- 2 - Unacceptable
- 1 - Totally Unacceptable

| Recreation Activity | Gile Park | Town of Pence Landing | Sucker Hole Landing | Highway C Landing | Reservoir Islands |
|---------------------|-----------|-----------------------|---------------------|-------------------|-------------------|
| Bank fishing | | | | 5 | |
| Boat fishing | | | | 5 | |
| Pleasure boating | | | | | |



| | | | | | |
|---------------------|--|--|--|---|--|
| Personal watercraft | | | | | |
| Picnicking | | | | | |
| Swimming | | | | 5 | |
| Sight-seeing | | | | 5 | |
| Hunting | | | | 5 | |
| Rafting/Tubing | | | | | |
| Wildlife viewing | | | | | |
| Other | | | | | |

14. Please indicate if low water levels were a problem for any of the following activities at the recreation area(s) you are visiting today:

Circle one number for each:

| Ability to: | No Problem | Small Problem | Neutral | Moderate Problem | Large Problem | No Opinion or N/A |
|--------------------------|------------|---------------|---------|------------------|---------------|--------------------------|
| Swim safely | 5 | 4 | 3 | 2 | 1 | <input type="checkbox"/> |
| Launch/take out boat | 5 | 4 | 3 | 2 | 1 | <input type="checkbox"/> |
| Boat safely | 5 | 4 | 3 | 2 | 1 | <input type="checkbox"/> |
| Use docks | 5 | 4 | 3 | 2 | 1 | <input type="checkbox"/> |
| Shoreline fish | 5 | 4 | 3 | 2 | 1 | <input type="checkbox"/> |
| Access shoreline | 5 | 4 | 3 | 2 | 1 | <input type="checkbox"/> |
| Shoreline scenic quality | 5 | 4 | 3 | 2 | 1 | <input type="checkbox"/> |
| Other (specify below) | 5 | 4 | 3 | 2 | 1 | <input type="checkbox"/> |

Other: _____

15. Please share any additional thoughts or comments you have regarding recreation on the Gile Flowage:

Thank you for completing the Recreation Survey!

ON-SITE/IN-PERSON RECREATION INTERVIEW

Northern States Power Company – Wisconsin (NSPW or Applicant), d/b/a Xcel Energy, is in the process of applying for an original license from the Federal Energy Regulatory Commission (FERC) to operate and maintain the existing Gile Flowage Storage Project (Gile Flowage or Project). The Project is owned, operated, and maintained by NSPW. The purpose of the Project is to provide water for downstream power generation at NSPW's Saxon Falls (FERC No. 2610) and Superior Falls (FERC No. 2587) hydroelectric projects. To obtain a license for the Gile Flowage, NSPW must submit a final license application to FERC no later than August 18, 2023. As part of the licensing process, NSPW is conducting several environmental studies which will enable FERC to prepare an environmental report. The purpose of this survey is to collect information about recreational use and visitors' experiences at public recreation facilities around the Gile Flowage.

| Interview Location |
|--|
| <input type="checkbox"/> Gile Park |
| <input type="checkbox"/> Town of Pence Landing |
| <input type="checkbox"/> Sucker Hole Landing |
| <input checked="" type="checkbox"/> County Highway C Landing |
| <input type="checkbox"/> Island |

| | |
|------------------------|------------|
| Total Number in Group: | 3 |
| Home Zip Code: | 54550 |
| Interviewer: | K. Jackson |
| Date: | 8/21/22 |
| Time: | 1857 |

RECREATION INTERVIEW QUESTIONS

1. Regarding the Gile Flowage area, do you consider yourself: (Please select only one)

- Regular visitor (3 or more times per year)
- Occasional visitor (1-2 times per year)
- Infrequent visitor (Less than 1 time per year)
- This is my first visit

2. When did you arrive on this trip to the Gile Flowage area?

Arrive Date: 8/21/22

Arrive Time: ~1400 am/pm

3. When do you expect to leave the Gile Flowage area?

Departure Date: 8/21/22

Departure Time: 1857 am/pm

4. About how many miles did you travel to get to the Gile Flowage area?

4 miles

5. During the last 12 months (including this trip), which month(s) did you visit the Gile Flowage area?

(Check all that apply)

Jan Feb Mar Apr May Jun Jul Aug Sep Oct Nov Dec

6. Which of the following recreation areas did you visit for recreation during the past 12 months?

(Check all that apply)

- | | |
|--|---|
| <input checked="" type="checkbox"/> Gile Park | <input type="checkbox"/> Reservoir Island (identify island location on map) |
| <input checked="" type="checkbox"/> Town of Pence Landing | <input type="checkbox"/> Other (please list below) |
| <input type="checkbox"/> Sucker Hole Landing | <input type="checkbox"/> None of the above |
| <input checked="" type="checkbox"/> County Highway C Landing | _____ |

7. Are you staying overnight in the Gile Flowage area (not including your own home) on this trip?

Yes No

8. If you answered yes to 7, at what type of accommodations will you be staying?

(Please select only one)

- | | |
|--|--|
| <input type="checkbox"/> RV/Auto/Tent Campground | <input type="checkbox"/> Other (please list below) |
| <input type="checkbox"/> Motel/Hotel | _____ |
| <input type="checkbox"/> Bed and Breakfast | _____ |
| <input type="checkbox"/> Vacation or Rental Home | _____ |

9. Which of the following best describes your group during this trip?

(Please select only one)

- Individual
 Adult group (over 21)
 Youth group (under 21)
 Family (with children)
 Mixed Group (various groups and ages)

10. On this trip to the Gile Flowage area, what activities have you or do you expect to participate in?

(Please select all that apply)

- | | | |
|---|---------------------------------------|--|
| <input type="checkbox"/> Bank fishing | <input type="checkbox"/> Picnicking | <input type="checkbox"/> Rafting/Tubing |
| <input type="checkbox"/> Boat fishing | <input type="checkbox"/> Swimming | <input type="checkbox"/> Wildlife viewing |
| <input type="checkbox"/> Pleasure boating | <input type="checkbox"/> Sight-seeing | <input type="checkbox"/> Other (please describe below) |
| <input checked="" type="checkbox"/> Personal watercraft | <input type="checkbox"/> Hunting | |

Kayak

On any trip to the Gile Flowage in the last year, which of the following activities have you participated?
 (Please select all that apply)

| | | |
|---|---------------------------------------|---|
| <input type="checkbox"/> Bank fishing | <input type="checkbox"/> Picnicking | <input type="checkbox"/> Rafting/Tubing |
| <input type="checkbox"/> Boat fishing | <input type="checkbox"/> Swimming | <input checked="" type="checkbox"/> Wildlife viewing |
| <input checked="" type="checkbox"/> Pleasure boating | <input type="checkbox"/> Sight-seeing | <input checked="" type="checkbox"/> Other (please describe below) |
| <input checked="" type="checkbox"/> Personal watercraft <i>Kayak</i> | <input type="checkbox"/> Hunting | <i>SNOWSHOE</i> |

11. Of the activities you selected in 10 above, what is the primary activity you participated in or expect to participate in on *this* visit? (Please write answer below)

Primary activity *Kayak*

12. For the primary activity you participated in, please rate the following categories:

| Category | Totally Acceptable | Acceptable | Neutral | Unacceptable | Totally Unacceptable |
|--------------------|--------------------|------------|----------|--------------|----------------------|
| Safety | <u>5</u> | 4 | 3 | 2 | 1 |
| Enjoyment | <u>5</u> | 4 | 3 | 2 | 1 |
| Crowding | <u>5</u> | 4 | 3 | 2 | 1 |
| Overall Experience | <u>5</u> | 4 | 3 | 2 | 1 |
| Amenity Condition | 5 | 4 | <u>3</u> | 2 | 1 |

If you rated one of the categories above as "unacceptable" or "totally unacceptable", please indicate what could be done to improve the category to "acceptable." (Please write answer below)

13. Please rate all Gile Flowage area recreational activities you participated in today or in the past.

Rating scale is the same as used in 12 above:

- 5 - Totally Acceptable
- 4 - Acceptable
- 3 - Neutral
- 2 - Unacceptable
- 1 - Totally Unacceptable

| Recreation Activity | Gile Park | Town of Pence Landing | Sucker Hole Landing | Highway C Landing | Reservoir Islands |
|---------------------|-----------|-----------------------|---------------------|-------------------|-------------------|
| Bank fishing | | | | | |
| Boat fishing | | | | | |
| Pleasure boating | <i>5</i> | <i>5</i> | | <i>5</i> | |

| | | | | | |
|---------------------|---|---|--|---|--|
| Personal watercraft | 5 | 5 | | 5 | |
| Picnicking | | | | | |
| Swimming | | | | | |
| Sight-seeing | | | | | |
| Hunting | | | | | |
| Rafting/Tubing | | | | | |
| Wildlife viewing | 5 | 5 | | 5 | |
| Other | 2 | 5 | | 5 | |

14. Please indicate if low water levels were a problem for any of the following activities at the recreation area(s) you are visiting today:

Circle one number for each:

| Ability to: | No Problem | Small Problem | Neutral | Moderate Problem | Large Problem | No Opinion or N/A |
|--------------------------|------------|---------------|---------|------------------|---------------|--------------------------|
| Swim safely | 5 | 4 | 3 | 2 | 1 | <input type="checkbox"/> |
| Launch/take out boat | 5 | 4 | 3 | 2 | 1 | <input type="checkbox"/> |
| Boat safely | 5 | 4 | 3 | 2 | 1 | <input type="checkbox"/> |
| Use docks | 5 | 4 | 3 | 2 | 1 | <input type="checkbox"/> |
| Shoreline fish | 5 | 4 | 3 | 2 | 1 | <input type="checkbox"/> |
| Access shoreline | 5 | 4 | 3 | 2 | 1 | <input type="checkbox"/> |
| Shoreline scenic quality | 5 | 4 | 3 | 2 | 1 | <input type="checkbox"/> |
| Other (specify below) | 5 | 4 | 3 | 2 | 1 | <input type="checkbox"/> |

Other: _____

15. Please share any additional thoughts or comments you have regarding recreation on the Gile Flowage:

* Boat wash station would be beneficial to prevent invasive sp.

* Bathroom @ Gile Park - dirty

Thank you for completing the Recreation Survey!

ON-SITE/IN-PERSON RECREATION INTERVIEW

Northern States Power Company – Wisconsin (NSPW or Applicant), d/b/a Xcel Energy, is in the process of applying for an original license from the Federal Energy Regulatory Commission (FERC) to operate and maintain the existing Gile Flowage Storage Project (Gile Flowage or Project). The Project is owned, operated, and maintained by NSPW. The purpose of the Project is to provide water for downstream power generation at NSPW's Saxon Falls (FERC No. 2610) and Superior Falls (FERC No. 2587) hydroelectric projects. To obtain a license for the Gile Flowage, NSPW must submit a final license application to FERC no later than August 18, 2023. As part of the licensing process, NSPW is conducting several environmental studies which will enable FERC to prepare an environmental report. The purpose of this survey is to collect information about recreational use and visitors' experiences at public recreation facilities around the Gile Flowage.

| Interview Location |
|---|
| <input checked="" type="checkbox"/> Gile Park |
| <input type="checkbox"/> Town of Pence Landing |
| <input type="checkbox"/> Sucker Hole Landing |
| <input type="checkbox"/> County Highway C Landing |
| <input type="checkbox"/> Island |

| | |
|------------------------|-----------|
| Total Number in Group: | 2 |
| Home Zip Code: | 54525 |
| Interviewer: | K Jackson |
| Date: | 8/21/22 |
| Time: | 1620 |

RECREATION INTERVIEW QUESTIONS

1. Regarding the Gile Flowage area, do you consider yourself: (Please select only one)

- Regular visitor (3 or more times per year)
- Occasional visitor (1-2 times per year)
- Infrequent visitor (Less than 1 time per year)
- This is my first visit

2. When did you arrive on this trip to the Gile Flowage area?

Arrive Date: 8/21/22

Arrive Time: 0900 am/pm

3. When do you expect to leave the Gile Flowage area?

Departure Date: 8/21/22

Departure Time: ~530 am/pm

4. About how many miles did you travel to get to the Gile Flowage area?

41 miles

5. During the last 12 months (including this trip), which month(s) did you visit the Gile Flowage area?

(Check all that apply)

Jan Feb Mar Apr May Jun Jul Aug Sep Oct Nov Dec →

6. Which of the following recreation areas did you visit for recreation during the past 12 months?

(Check all that apply)

- | | |
|--|---|
| <input checked="" type="checkbox"/> Gile Park | <input type="checkbox"/> Reservoir Island (identify island location on map) |
| <input type="checkbox"/> Town of Pence Landing | <input type="checkbox"/> Other (please list below) |
| <input type="checkbox"/> Sucker Hole Landing | <input type="checkbox"/> None of the above |
| <input checked="" type="checkbox"/> County Highway C Landing | _____ |

7. Are you staying overnight in the Gile Flowage area (not including your own home) on this trip?

- Yes No

8. If you answered yes to 7, at what type of accommodations will you be staying?

(Please select only one)

- | | |
|--|--|
| <input type="checkbox"/> RV/Auto/Tent Campground | <input type="checkbox"/> Other (please list below) |
| <input type="checkbox"/> Motel/Hotel | _____ |
| <input type="checkbox"/> Bed and Breakfast | _____ |
| <input type="checkbox"/> Vacation or Rental Home | _____ |

9. Which of the following best describes your group during this trip?

(Please select only one)

- Individual
 Adult group (over 21)
 Youth group (under 21)
 Family (with children)
 Mixed Group (various groups and ages)

10. On this trip to the Gile Flowage area, what activities have you or do you expect to participate in?

(Please select all that apply)

- | | | |
|--|--|--|
| <input type="checkbox"/> Bank fishing | <input type="checkbox"/> Picnicking | <input type="checkbox"/> Rafting/Tubing |
| <input type="checkbox"/> Boat fishing | <input checked="" type="checkbox"/> Swimming | <input type="checkbox"/> Wildlife viewing |
| <input type="checkbox"/> Pleasure boating | <input type="checkbox"/> Sight-seeing | <input type="checkbox"/> Other (please describe below) |
| <input type="checkbox"/> Personal watercraft | <input type="checkbox"/> Hunting | |

On any trip to the Gile Flowage in the last year, which of the following activities have you participated?
 (Please select all that apply)

| | | |
|---|--|--|
| <input type="checkbox"/> Bank fishing | <input type="checkbox"/> Picnicking | <input type="checkbox"/> Rafting/Tubing |
| <input type="checkbox"/> Boat fishing | <input checked="" type="checkbox"/> Swimming | <input type="checkbox"/> Wildlife viewing |
| <input type="checkbox"/> Pleasure boating | <input checked="" type="checkbox"/> Sight-seeing | <input type="checkbox"/> Other (please describe below) |
| <input checked="" type="checkbox"/> Personal watercraft <i>Kayak</i> | <input type="checkbox"/> Hunting | |

11. Of the activities you selected in 10 above, what is the primary activity you participated in or expect to participate in on *this* visit? (Please write answer below)

Primary activity Swimming

12. For the primary activity you participated in, please rate the following categories:

| Category | Totally Acceptable | Acceptable | Neutral | Unacceptable | Totally Unacceptable |
|--------------------|--------------------|------------|---------|--------------|----------------------|
| Safety | 5 | 4 | 3 | 2 | 1 |
| Enjoyment | 5 | 4 | 3 | 2 | 1 |
| Crowding | 5 | 4 | 3 | 2 | 1 |
| Overall Experience | 5 | 4 | 3 | 2 | 1 |
| Amenity Condition | 5 | 4 | 3 | 2 | 1 |

If you rated one of the categories above as "unacceptable" or "totally unacceptable", please indicate what could be done to improve the category to "acceptable." (Please write answer below)

13. Please rate all Gile Flowage area recreational activities you participated in today or in the past.

Rating scale is the same as used in 12 above:

- 5 - Totally Acceptable
- 4 - Acceptable
- 3 - Neutral
- 2 - Unacceptable
- 1 - Totally Unacceptable

4

| Recreation Activity | Gile Park | Town of Pence Landing | Sucker Hole Landing | Highway C Landing | Reservoir Islands |
|---------------------|-----------|-----------------------|---------------------|-------------------|-------------------|
| Bank fishing | | | | | |
| Boat fishing | | | | | |
| Pleasure boating | | | | | |

| | | | | | |
|---------------------|---|--|--|---|--|
| Personal watercraft | 4 | | | 4 | |
| Picnicking | | | | | |
| Swimming | 4 | | | 4 | |
| Sight-seeing | 4 | | | 4 | |
| Hunting | | | | | |
| Rafting/Tubing | | | | | |
| Wildlife viewing | | | | | |
| Other | | | | | |

14. Please indicate if low water levels were a problem for any of the following activities at the recreation area(s) you are visiting today:

Circle one number for each:

| Ability to: | No Problem | Small Problem | Neutral | Moderate Problem | Large Problem | No Opinion or N/A |
|--------------------------|------------|---------------|---------|------------------|---------------|-------------------------------------|
| Swim safely | 5 | 4 | 3 | 2 | 1 | <input type="checkbox"/> |
| Launch/take out boat | 5 | 4 | 3 | 2 | 1 | <input type="checkbox"/> |
| Boat safely | 5 | 4 | 3 | 2 | 1 | <input type="checkbox"/> |
| Use docks | 5 | 4 | 3 | 2 | 1 | <input type="checkbox"/> |
| Shoreline fish | 5 | 4 | 3 | 2 | 1 | <input checked="" type="checkbox"/> |
| Access shoreline | 5 | 4 | 3 | 2 | 1 | <input checked="" type="checkbox"/> |
| Shoreline scenic quality | 5 | 4 | 3 | 2 | 1 | <input checked="" type="checkbox"/> |
| Other (specify below) | 5 | 4 | 3 | 2 | 1 | <input type="checkbox"/> |

Other: _____

15. Please share any additional thoughts or comments you have regarding recreation on the Gile Flowage:

* A dog waste station (w/ bags) would be an improvement

Thank you for completing the Recreation Survey!

ON-SITE/IN-PERSON RECREATION INTERVIEW

Northern States Power Company – Wisconsin (NSPW or Applicant), d/b/a Xcel Energy, is in the process of applying for an original license from the Federal Energy Regulatory Commission (FERC) to operate and maintain the existing Gile Flowage Storage Project (Gile Flowage or Project). The Project is owned, operated, and maintained by NSPW. The purpose of the Project is to provide water for downstream power generation at NSPW's Saxon Falls (FERC No. 2610) and Superior Falls (FERC No. 2587) hydroelectric projects. To obtain a license for the Gile Flowage, NSPW must submit a final license application to FERC no later than August 18, 2023. As part of the licensing process, NSPW is conducting several environmental studies which will enable FERC to prepare an environmental report. The purpose of this survey is to collect information about recreational use and visitors' experiences at public recreation facilities around the Gile Flowage.

| Interview Location |
|---|
| <input checked="" type="checkbox"/> Gile Park |
| <input type="checkbox"/> Town of Pence Landing |
| <input type="checkbox"/> Sucker Hole Landing |
| <input type="checkbox"/> County Highway C Landing |
| <input type="checkbox"/> Island |

| | |
|------------------------|------------|
| Total Number in Group: | 6 |
| Home Zip Code: | 49911 |
| Interviewer: | K. Jackson |
| Date: | 8/21/22 |
| Time: | 0430pm |

RECREATION INTERVIEW QUESTIONS

1. Regarding the Gile Flowage area, do you consider yourself: (Please select only one)

- Regular visitor (3 or more times per year)
- Occasional visitor (1-2 times per year)
- Infrequent visitor (Less than 1 time per year)
- This is my first visit

2. When did you arrive on this trip to the Gile Flowage area?

Arrive Date: 8/21/22

Arrive Time: 0300 am/pm (pm circled)

3. When do you expect to leave the Gile Flowage area?

Departure Date: 8/21/22

Departure Time: 530 am/pm (pm circled)

4. About how many miles did you travel to get to the Gile Flowage area?

~20 miles

5. During the last 12 months (including this trip), which month(s) did you visit the Gile Flowage area?

(Check all that apply)

Jan Feb Mar Apr May Jun Jul Aug Sep Oct Nov Dec

6. Which of the following recreation areas did you visit for recreation during the past 12 months?

(Check all that apply)

- | | |
|---|---|
| <input checked="" type="checkbox"/> Gile Park | <input type="checkbox"/> Reservoir Island (identify island location on map) |
| <input type="checkbox"/> Town of Pence Landing | <input type="checkbox"/> Other (please list below) |
| <input type="checkbox"/> Sucker Hole Landing | <input type="checkbox"/> None of the above |
| <input type="checkbox"/> County Highway C Landing | _____ |

7. Are you staying overnight in the Gile Flowage area (not including your own home) on this trip?

Yes No

8. If you answered yes to 7, at what type of accommodations will you be staying?

(Please select only one)

- | | |
|--|--|
| <input type="checkbox"/> RV/Auto/Tent Campground | <input type="checkbox"/> Other (please list below) |
| <input type="checkbox"/> Motel/Hotel | _____ |
| <input type="checkbox"/> Bed and Breakfast | _____ |
| <input type="checkbox"/> Vacation or Rental Home | _____ |

9. Which of the following best describes your group during this trip?

(Please select only one)

- | |
|--|
| <input type="checkbox"/> Individual |
| <input type="checkbox"/> Adult group (over 21) |
| <input type="checkbox"/> Youth group (under 21) |
| <input checked="" type="checkbox"/> Family (with children) |
| <input type="checkbox"/> Mixed Group (various groups and ages) |

10. On this trip to the Gile Flowage area, what activities have you or do you expect to participate in?

(Please select all that apply)

- | | | |
|--|--|--|
| <input checked="" type="checkbox"/> Bank fishing | <input type="checkbox"/> Picnicking | <input type="checkbox"/> Rafting/Tubing |
| <input type="checkbox"/> Boat fishing | <input type="checkbox"/> Swimming | <input checked="" type="checkbox"/> Wildlife viewing |
| <input type="checkbox"/> Pleasure boating | <input checked="" type="checkbox"/> Sight-seeing | <input type="checkbox"/> Other (please describe below) |
| <input type="checkbox"/> Personal watercraft | <input type="checkbox"/> Hunting | |

On any trip to the Gile Flowage in the last year, which of the following activities have you participated?
 (Please select all that apply)

| | | |
|--|--|--|
| <input checked="" type="checkbox"/> Bank fishing | <input type="checkbox"/> Picnicking | <input type="checkbox"/> Rafting/Tubing |
| <input checked="" type="checkbox"/> Boat fishing | <input type="checkbox"/> Swimming | <input checked="" type="checkbox"/> Wildlife viewing |
| <input type="checkbox"/> Pleasure boating | <input checked="" type="checkbox"/> Sight-seeing | <input type="checkbox"/> Other (please describe below) |
| <input type="checkbox"/> Personal watercraft | <input type="checkbox"/> Hunting | |

11. Of the activities you selected in 10 above, what is the primary activity you participated in or expect to participate in on *this* visit? (Please write answer below)

Primary activity Shoreline fishing

12. For the primary activity you participated in, please rate the following categories:

| Category | Totally Acceptable | Acceptable | Neutral | Unacceptable | Totally Unacceptable |
|--------------------|--------------------|------------|---------|--------------|----------------------|
| Safety | 5 | 4 | 3 | 2 | 1 |
| Enjoyment | 5 | 4 | 3 | 2 | 1 |
| Crowding | 5 | 4 | 3 | 2 | 1 |
| Overall Experience | 5 | 4 | 3 | 2 | 1 |
| Amenity Condition | 5 | 4 | 3 | 2 | 1 |

If you rated one of the categories above as "unacceptable" or "totally unacceptable", please indicate what could be done to improve the category to "acceptable." (Please write answer below)

13. Please rate all Gile Flowage area recreational activities you participated in today or in the past.

Rating scale is the same as used in 12 above:

- 5 - Totally Acceptable
- 4 - Acceptable
- 3 - Neutral
- 2 - Unacceptable
- 1 - Totally Unacceptable

| Recreation Activity | Gile Park | Town of Pence Landing | Sucker Hole Landing | Highway C Landing | Reservoir Islands |
|---------------------|-----------|-----------------------|---------------------|-------------------|-------------------|
| Bank fishing | 5 | | | | |
| Boat fishing | | | | | |
| Pleasure boating | | | | | |



| | | | | | |
|---------------------|---|--|--|--|--|
| Personal watercraft | | | | | |
| Picnicking | | | | | |
| Swimming | | | | | |
| Sight-seeing | 5 | | | | |
| Hunting | | | | | |
| Rafting/Tubing | | | | | |
| Wildlife viewing | 5 | | | | |
| Other | | | | | |

14. Please indicate if low water levels were a problem for any of the following activities at the recreation area(s) you are visiting today:

Circle one number for each:

| Ability to: | No Problem | Small Problem | Neutral | Moderate Problem | Large Problem | No Opinion or N/A |
|--------------------------|------------|---------------|---------|------------------|---------------|-------------------------------------|
| Swim safely | 5 | 4 | 3 | 2 | 1 | <input checked="" type="checkbox"/> |
| Launch/take out boat | 5 | 4 | 3 | 2 | 1 | <input checked="" type="checkbox"/> |
| Boat safely | 5 | 4 | 3 | 2 | 1 | <input checked="" type="checkbox"/> |
| Use docks | 5 | 4 | 3 | 2 | 1 | <input type="checkbox"/> |
| Shoreline fish | 5 | 4 | 3 | 2 | 1 | <input type="checkbox"/> |
| Access shoreline | 5 | 4 | 3 | 2 | 1 | <input type="checkbox"/> |
| Shoreline scenic quality | 5 | 4 | 3 | 2 | 1 | <input checked="" type="checkbox"/> |
| Other (specify below) | 5 | 4 | 3 | 2 | 1 | <input type="checkbox"/> |

Other: _____

15. Please share any additional thoughts or comments you have regarding recreation on the Gile Flowage:

Thank you for completing the Recreation Survey!

ON-SITE/IN-PERSON RECREATION INTERVIEW

Northern States Power Company – Wisconsin (NSPW or Applicant), d/b/a Xcel Energy, is in the process of applying for an original license from the Federal Energy Regulatory Commission (FERC) to operate and maintain the existing Gile Flowage Storage Project (Gile Flowage or Project). The Project is owned, operated, and maintained by NSPW. The purpose of the Project is to provide water for downstream power generation at NSPW's Saxon Falls (FERC No. 2610) and Superior Falls (FERC No. 2587) hydroelectric projects. To obtain a license for the Gile Flowage, NSPW must submit a final license application to FERC no later than August 18, 2023. As part of the licensing process, NSPW is conducting several environmental studies which will enable FERC to prepare an environmental report. The purpose of this survey is to collect information about recreational use and visitors' experiences at public recreation facilities around the Gile Flowage.

| Interview Location |
|---|
| <input checked="" type="checkbox"/> Gile Park |
| <input type="checkbox"/> Town of Pence Landing |
| <input type="checkbox"/> Sucker Hole Landing |
| <input type="checkbox"/> County Highway C Landing |
| <input type="checkbox"/> Island |

| | |
|------------------------|------------|
| Total Number in Group: | 3 |
| Home Zip Code: | 54884 |
| Interviewer: | K. Jackson |
| Date: | 8/21/22 |
| Time: | 5:30pm |

RECREATION INTERVIEW QUESTIONS

1. Regarding the Gile Flowage area, do you consider yourself: (Please select only one)

- Regular visitor (3 or more times per year)
- Occasional visitor (1-2 times per year)
- Infrequent visitor (Less than 1 time per year)
- This is my first visit

2. When did you arrive on this trip to the Gile Flowage area?

Arrive Date: 8/21/22

Arrive Time: 11:30 am/pm

3. When do you expect to leave the Gile Flowage area?

Departure Date: 8/21/22

Departure Time: 6:30 am/pm

4. About how many miles did you travel to get to the Gile Flowage area?

5 miles

5. During the last 12 months (including this trip), which month(s) did you visit the Gile Flowage area?

(Check all that apply)

Jan Feb Mar Apr May Jun Jul Aug Sep Oct Nov Dec

6. Which of the following recreation areas did you visit for recreation during the past 12 months?

(Check all that apply)

- | | |
|--|---|
| <input checked="" type="checkbox"/> Gile Park | <input type="checkbox"/> Reservoir Island (identify island location on map) |
| <input type="checkbox"/> Town of Pence Landing | <input type="checkbox"/> Other (please list below) |
| <input type="checkbox"/> Sucker Hole Landing | <input type="checkbox"/> None of the above |
| <input checked="" type="checkbox"/> County Highway C Landing | _____ |

7. Are you staying overnight in the Gile Flowage area (not including your own home) on this trip?

- Yes No

8. If you answered yes to 7, at what type of accommodations will you be staying?

(Please select only one)

- | | |
|--|--|
| <input type="checkbox"/> RV/Auto/Tent Campground | <input type="checkbox"/> Other (please list below) |
| <input type="checkbox"/> Motel/Hotel | _____ |
| <input type="checkbox"/> Bed and Breakfast | _____ |
| <input type="checkbox"/> Vacation or Rental Home | _____ |

9. Which of the following best describes your group during this trip?

(Please select only one)

- Individual
 Adult group (over 21)
 Youth group (under 21)
 Family (with children)
 Mixed Group (various groups and ages)

10. On this trip to the Gile Flowage area, what activities have you or do you expect to participate in?

(Please select all that apply)

- | | | |
|--|--|--|
| <input type="checkbox"/> Bank fishing | <input checked="" type="checkbox"/> Picnicking | <input type="checkbox"/> Rafting/Tubing |
| <input type="checkbox"/> Boat fishing | <input type="checkbox"/> Swimming | <input type="checkbox"/> Wildlife viewing |
| <input type="checkbox"/> Pleasure boating | <input type="checkbox"/> Sight-seeing | <input type="checkbox"/> Other (please describe below) |
| <input type="checkbox"/> Personal watercraft | <input type="checkbox"/> Hunting | |

On any trip to the Gile Flowage in the last year, which of the following activities have you participated?
 (Please select all that apply)

| | | |
|--|--|---|
| <input checked="" type="checkbox"/> Bank fishing | <input checked="" type="checkbox"/> Picnicking | <input type="checkbox"/> Rafting/Tubing |
| <input checked="" type="checkbox"/> Boat fishing | <input checked="" type="checkbox"/> Swimming | <input type="checkbox"/> Wildlife viewing |
| <input checked="" type="checkbox"/> Pleasure boating | <input checked="" type="checkbox"/> Sight-seeing | <input checked="" type="checkbox"/> Other (please describe below) |
| <input type="checkbox"/> Personal watercraft | <input type="checkbox"/> Hunting | <i>snowmobiling</i> <i>icefishing</i> |

11. Of the activities you selected in 10 above, what is the primary activity you participated in or expect to participate in on *this* visit? (Please write answer below)

Primary activity *picnicking*

12. For the primary activity you participated in, please rate the following categories:

| Category | Totally Acceptable | Acceptable | Neutral | Unacceptable | Totally Unacceptable |
|--------------------|--------------------|------------|---------|--------------|----------------------|
| Safety | <u>5</u> | 4 | 3 | 2 | 1 |
| Enjoyment | <u>5</u> | 4 | 3 | 2 | 1 |
| Crowding | <u>5</u> | 4 | 3 | 2 | 1 |
| Overall Experience | <u>5</u> | 4 | 3 | 2 | 1 |
| Amenity Condition | <u>5</u> | 4 | 3 | 2 | 1 |

If you rated one of the categories above as "unacceptable" or "totally unacceptable", please indicate what could be done to improve the category to "acceptable." (Please write answer below)

13. Please rate all Gile Flowage area recreational activities you participated in today or in the past.

Rating scale is the same as used in 12 above:

- 5 - Totally Acceptable
- 4 - Acceptable
- 3 - Neutral
- 2 - Unacceptable
- 1 - Totally Unacceptable

| Recreation Activity | Gile Park | Town of Pence Landing | Sucker Hole Landing | Highway C Landing | Reservoir Islands |
|---------------------|-----------|-----------------------|---------------------|-------------------|-------------------|
| Bank fishing | 5 | | | 5 | |
| Boat fishing | ↓ | | | ↓ | |
| Pleasure boating | ↓ | | | ↓ | |



| | | | | | |
|---------------------|---|--|--|---|--|
| Personal watercraft | | | | | |
| Picnicking | 5 | | | 5 | |
| Swimming | ↓ | | | ↓ | |
| Sight-seeing | ↓ | | | ↓ | |
| Hunting | | | | | |
| Rafting/Tubing | | | | | |
| Wildlife viewing | | | | | |
| Other | 5 | | | 5 | |

14. Please indicate if low water levels were a problem for any of the following activities at the recreation area(s) you are visiting today:

Circle one number for each:

| Ability to: | No Problem | Small Problem | Neutral | Moderate Problem | Large Problem | No Opinion or N/A |
|--------------------------|------------|---------------|---------|------------------|---------------|-------------------------------------|
| Swim safely | 5 | 4 | 3 | 2 | 1 | <input checked="" type="checkbox"/> |
| Launch/take out boat | 5 | 4 | 3 | 2 | 1 | <input checked="" type="checkbox"/> |
| Boat safely | 5 | 4 | 3 | 2 | 1 | <input checked="" type="checkbox"/> |
| Use docks | 5 | 4 | 3 | 2 | 1 | <input checked="" type="checkbox"/> |
| Shoreline fish | 5 | 4 | 3 | 2 | 1 | <input type="checkbox"/> |
| Access shoreline | 5 | 4 | 3 | 2 | 1 | <input checked="" type="checkbox"/> |
| Shoreline scenic quality | 5 | 4 | 3 | 2 | 1 | <input checked="" type="checkbox"/> |
| Other (specify below) | 5 | 4 | 3 | 2 | 1 | <input type="checkbox"/> |

Other: _____

15. Please share any additional thoughts or comments you have regarding recreation on the Gile Flowage:

Thank you for completing the Recreation Survey!

ON-SITE/IN-PERSON RECREATION INTERVIEW

Northern States Power Company – Wisconsin (NSPW or Applicant), d/b/a Xcel Energy, is in the process of applying for an original license from the Federal Energy Regulatory Commission (FERC) to operate and maintain the existing Gile Flowage Storage Project (Gile Flowage or Project). The Project is owned, operated, and maintained by NSPW. The purpose of the Project is to provide water for downstream power generation at NSPW's Saxon Falls (FERC No. 2610) and Superior Falls (FERC No. 2587) hydroelectric projects. To obtain a license for the Gile Flowage, NSPW must submit a final license application to FERC no later than August 18, 2023. As part of the licensing process, NSPW is conducting several environmental studies which will enable FERC to prepare an environmental report. The purpose of this survey is to collect information about recreational use and visitors' experiences at public recreation facilities around the Gile Flowage.

| Interview Location |
|---|
| <input checked="" type="checkbox"/> Gile Park |
| <input type="checkbox"/> Town of Pence Landing |
| <input type="checkbox"/> Sucker Hole Landing |
| <input type="checkbox"/> County Highway C Landing |
| <input type="checkbox"/> Island |

| | |
|------------------------|------------|
| Total Number in Group: | 4 |
| Home Zip Code: | 54806 |
| Interviewer: | K. Jackson |
| Date: | 8/21/22 |
| Time: | 545 pm |

RECREATION INTERVIEW QUESTIONS

1. Regarding the Gile Flowage area, do you consider yourself: (Please select only one)

- Regular visitor (3 or more times per year)
- Occasional visitor (1-2 times per year)
- Infrequent visitor (Less than 1 time per year)
- This is my first visit

2. When did you arrive on this trip to the Gile Flowage area?

Arrive Date: 8/21/22

Arrive Time: 230 am/pm

3. When do you expect to leave the Gile Flowage area?

Departure Date: 8/21/22

Departure Time: 545 am/pm

4. About how many miles did you travel to get to the Gile Flowage area?

50 miles

5. During the last 12 months (including this trip), which month(s) did you visit the Gile Flowage area?

(Check all that apply)

Jan Feb Mar Apr May Jun Jul Aug Sep Oct Nov Dec

6. Which of the following recreation areas did you visit for recreation during the past 12 months?

(Check all that apply)

- | | |
|---|---|
| <input type="checkbox"/> Gile Park | <input type="checkbox"/> Reservoir Island (identify island location on map) |
| <input type="checkbox"/> Town of Pence Landing | <input type="checkbox"/> Other (please list below) |
| <input type="checkbox"/> Sucker Hole Landing | <input checked="" type="checkbox"/> None of the above |
| <input type="checkbox"/> County Highway C Landing | <u>First time visit</u> |

7. Are you staying overnight in the Gile Flowage area (not including your own home) on this trip?

Yes No

8. If you answered yes to 7, at what type of accommodations will you be staying?

(Please select only one)

- | | |
|--|--|
| <input type="checkbox"/> RV/Auto/Tent Campground | |
| <input type="checkbox"/> Motel/Hotel | <input type="checkbox"/> Other (please list below) |
| <input type="checkbox"/> Bed and Breakfast | _____ |
| <input type="checkbox"/> Vacation or Rental Home | _____ |

9. Which of the following best describes your group during this trip?

(Please select only one)

- Individual
 Adult group (over 21)
 Youth group (under 21)
 Family (with children)
 Mixed Group (various groups and ages)

10. On this trip to the Gile Flowage area, what activities have you or do you expect to participate in?

(Please select all that apply)

- | | | |
|--|--|---|
| <input type="checkbox"/> Bank fishing | <input type="checkbox"/> Picnicking | <input checked="" type="checkbox"/> Rafting/Tubing |
| <input type="checkbox"/> Boat fishing | <input checked="" type="checkbox"/> Swimming | <input type="checkbox"/> Wildlife viewing |
| <input checked="" type="checkbox"/> Pleasure boating | <input checked="" type="checkbox"/> Sight-seeing | <input checked="" type="checkbox"/> Other (please describe below) |
| <input type="checkbox"/> Personal watercraft | <input type="checkbox"/> Hunting | <u>water skiing</u> |

On any trip to the Gile Flowage in the last year, which of the following activities have you participated?
 (Please select all that apply)

| | | |
|--|---------------------------------------|--|
| <input type="checkbox"/> Bank fishing | <input type="checkbox"/> Picnicking | <input type="checkbox"/> Rafting/Tubing |
| <input type="checkbox"/> Boat fishing | <input type="checkbox"/> Swimming | <input type="checkbox"/> Wildlife viewing |
| <input type="checkbox"/> Pleasure boating | <input type="checkbox"/> Sight-seeing | <input type="checkbox"/> Other (please describe below) |
| <input type="checkbox"/> Personal watercraft | <input type="checkbox"/> Hunting | |

11. Of the activities you selected in 10 above, what is the primary activity you participated in or expect to participate in on *this* visit? (Please write answer below)

Primary activity _____

12. For the primary activity you participated in, please rate the following categories:

| Category | Totally Acceptable | Acceptable | Neutral | Unacceptable | Totally Unacceptable |
|--------------------|--------------------|------------|---------|--------------|----------------------|
| Safety | 5 | 4 | 3 | 2 | 1 |
| Enjoyment | 5 | 4 | 3 | 2 | 1 |
| Crowding | 5 | 4 | 3 | 2 | 1 |
| Overall Experience | 5 | 4 | 3 | 2 | 1 |
| Amenity Condition | 5 | 4 | 3 | 2 | 1 |

If you rated one of the categories above as "unacceptable" or "totally unacceptable", please indicate what could be done to improve the category to "acceptable." (Please write answer below)

13. Please rate all Gile Flowage area recreational activities you participated in today or in the past.

Rating scale is the same as used in 12 above:

- 5 - Totally Acceptable
- 4 - Acceptable
- 3 - Neutral
- 2 - Unacceptable
- 1 - Totally Unacceptable

| Recreation Activity | Gile Park | Town of Pence Landing | Sucker Hole Landing | Highway C Landing | Reservoir Islands |
|---------------------|-----------|-----------------------|---------------------|-------------------|-------------------|
| Bank fishing | | | | | |
| Boat fishing | | | | | |
| Pleasure boating | 5 | | | | |

| | | | | | |
|---------------------|---|--|--|--|--|
| Personal watercraft | | | | | |
| Picnicking | | | | | |
| Swimming | 5 | | | | |
| Sight-seeing | 5 | | | | |
| Hunting | | | | | |
| Rafting/Tubing | 5 | | | | |
| Wildlife viewing | | | | | |
| Other | 5 | | | | |

14. Please indicate if low water levels were a problem for any of the following activities at the recreation area(s) you are visiting today:

Circle one number for each:

| Ability to: | No Problem | Small Problem | Neutral | Moderate Problem | Large Problem | No Opinion or N/A |
|--------------------------|------------|---------------|---------|------------------|---------------|-------------------------------------|
| Swim safely | (5) | 4 | 3 | 2 | 1 | <input type="checkbox"/> |
| Launch/take out boat | 5 | (4) | 3 | 2 | 1 | <input type="checkbox"/> |
| Boat safely | 5 | (4) | 3 | 2 | 1 | <input type="checkbox"/> |
| Use docks | 5 | (4) | 3 | 2 | 1 | <input type="checkbox"/> |
| Shoreline fish | 5 | 4 | 3 | 2 | 1 | <input checked="" type="checkbox"/> |
| Access shoreline | 5 | 4 | 3 | 2 | 1 | <input checked="" type="checkbox"/> |
| Shoreline scenic quality | 5 | 4 | 3 | 2 | 1 | <input checked="" type="checkbox"/> |
| Other (specify below) | 5 | 4 | 3 | 2 | 1 | <input type="checkbox"/> |

Other: _____

15. Please share any additional thoughts or comments you have regarding recreation on the Gile Flowage:

- Enjoyed Park amenities, bathrooms
 - water level made launch/take out slightly difficult but minimal inconvenience

Thank you for completing the Recreation Survey!

ON-SITE/IN-PERSON RECREATION INTERVIEW

Northern States Power Company – Wisconsin (NSPW or Applicant), d/b/a Xcel Energy, is in the process of applying for an original license from the Federal Energy Regulatory Commission (FERC) to operate and maintain the existing Gile Flowage Storage Project (Gile Flowage or Project). The Project is owned, operated, and maintained by NSPW. The purpose of the Project is to provide water for downstream power generation at NSPW's Saxon Falls (FERC No. 2610) and Superior Falls (FERC No. 2587) hydroelectric projects. To obtain a license for the Gile Flowage, NSPW must submit a final license application to FERC no later than August 18, 2023. As part of the licensing process, NSPW is conducting several environmental studies which will enable FERC to prepare an environmental report. The purpose of this survey is to collect information about recreational use and visitors' experiences at public recreation facilities around the Gile Flowage.

| Interview Location |
|---|
| <input checked="" type="checkbox"/> Gile Park |
| <input type="checkbox"/> Town of Pence Landing |
| <input type="checkbox"/> Sucker Hole Landing |
| <input type="checkbox"/> County Highway C Landing |
| <input type="checkbox"/> Island |

| | |
|------------------------|------------|
| Total Number in Group: | 1 |
| Home Zip Code: | 54534 |
| Interviewer: | K. Jackson |
| Date: | 8/21/22 |
| Time: | 6:00 pm |

RECREATION INTERVIEW QUESTIONS

1. Regarding the Gile Flowage area, do you consider yourself: (Please select only one)

- Regular visitor (3 or more times per year)
- Occasional visitor (1-2 times per year)
- Infrequent visitor (Less than 1 time per year)
- This is my first visit

2. When did you arrive on this trip to the Gile Flowage area?

Arrive Date: 8/21/22
 Arrive Time: 2:00 am/pm

3. When do you expect to leave the Gile Flowage area?

Departure Date: 8/21/22
 Departure Time: 6:00 am/pm

4. About how many miles did you travel to get to the Gile Flowage area?

5 miles

5. During the last 12 months (including this trip), which month(s) did you visit the Gile Flowage area?

(Check all that apply)

Jan Feb Mar Apr May Jun Jul Aug Sep Oct Nov Dec

6. Which of the following recreation areas did you visit for recreation during the past 12 months?

(Check all that apply)

- | | |
|--|--|
| <input checked="" type="checkbox"/> Gile Park | <input checked="" type="checkbox"/> Reservoir Island (identify island location on map) |
| <input checked="" type="checkbox"/> Town of Pence Landing | <input type="checkbox"/> Other (please list below) |
| <input checked="" type="checkbox"/> Sucker Hole Landing | <input type="checkbox"/> None of the above |
| <input checked="" type="checkbox"/> County Highway C Landing | _____ |

7. Are you staying overnight in the Gile Flowage area (not including your own home) on this trip?

- Yes No

8. If you answered yes to 7, at what type of accommodations will you be staying?

(Please select only one)

- | | |
|--|--|
| <input type="checkbox"/> RV/Auto/Tent Campground | <input type="checkbox"/> Other (please list below) |
| <input type="checkbox"/> Motel/Hotel | _____ |
| <input type="checkbox"/> Bed and Breakfast | _____ |
| <input type="checkbox"/> Vacation or Rental Home | _____ |

9. Which of the following best describes your group during this trip?

(Please select only one)

- Individual
- Adult group (over 21)
- Youth group (under 21)
- Family (with children)
- Mixed Group (various groups and ages)

10. On this trip to the Gile Flowage area, what activities have you or do you expect to participate in?

(Please select all that apply)

- | | | |
|--|---------------------------------------|--|
| <input type="checkbox"/> Bank fishing | <input type="checkbox"/> Picnicking | <input type="checkbox"/> Rafting/Tubing |
| <input checked="" type="checkbox"/> Boat fishing | <input type="checkbox"/> Swimming | <input type="checkbox"/> Wildlife viewing |
| <input type="checkbox"/> Pleasure boating | <input type="checkbox"/> Sight-seeing | <input type="checkbox"/> Other (please describe below) |
| <input type="checkbox"/> Personal watercraft | <input type="checkbox"/> Hunting | |

On any trip to the Gile Flowage in the last year, which of the following activities have you participated?
 (Please select all that apply)

| | | |
|--|---------------------------------------|--|
| <input checked="" type="checkbox"/> Bank fishing | <input type="checkbox"/> Picnicking | <input type="checkbox"/> Rafting/Tubing |
| <input checked="" type="checkbox"/> Boat fishing | <input type="checkbox"/> Swimming | <input type="checkbox"/> Wildlife viewing |
| <input type="checkbox"/> Pleasure boating | <input type="checkbox"/> Sight-seeing | <input type="checkbox"/> Other (please describe below) |
| <input type="checkbox"/> Personal watercraft | <input type="checkbox"/> Hunting | |

11. Of the activities you selected in 10 above, what is the primary activity you participated in or expect to participate in on *this* visit? (Please write answer below)

Primary activity Boat fishing

12. For the primary activity you participated in, please rate the following categories:

| Category | Totally Acceptable | Acceptable | Neutral | Unacceptable | Totally Unacceptable |
|--------------------|--------------------|------------|---------|--------------|----------------------|
| Safety | 5 | 4 | 3 | 2 | 1 |
| Enjoyment | 5 | 4 | 3 | 2 | 1 |
| Crowding | 5 | 4 | 3 | 2 | 1 |
| Overall Experience | 5 | 4 | 3 | 2 | 1 |
| Amenity Condition | 5 | 4 | 3 | 2 | 1 |

If you rated one of the categories above as "unacceptable" or "totally unacceptable", please indicate what could be done to improve the category to "acceptable." (Please write answer below)

13. Please rate all Gile Flowage area recreational activities you participated in today or in the past.

Rating scale is the same as used in 12 above:

- 5 - Totally Acceptable
- 4 - Acceptable
- 3 - Neutral
- 2 - Unacceptable
- 1 - Totally Unacceptable

| Recreation Activity | Gile Park | Town of Pence Landing | Sucker Hole Landing | Highway C Landing | Reservoir Islands |
|---------------------|-----------|-----------------------|---------------------|-------------------|-------------------|
| Bank fishing | 5 | 5 | 5 | 5 | 5 |
| Boat fishing | ↓ | ↓ | ↓ | ↓ | ↓ |
| Pleasure boating | | | | | |

| | | | | | |
|---------------------|--|--|--|--|--|
| Personal watercraft | | | | | |
| Picnicking | | | | | |
| Swimming | | | | | |
| Sight-seeing | | | | | |
| Hunting | | | | | |
| Rafting/Tubing | | | | | |
| Wildlife viewing | | | | | |
| Other | | | | | |

14. Please indicate if low water levels were a problem for any of the following activities at the recreation area(s) you are visiting today:

Circle one number for each:

| Ability to: | No Problem | Small Problem | Neutral | Moderate Problem | Large Problem | No Opinion or N/A |
|--------------------------|------------|---------------|---------|------------------|---------------|-------------------------------------|
| Swim safely | 5 | 4 | 3 | 2 | 1 | <input checked="" type="checkbox"/> |
| Launch/take out boat | 5 | 4 | 3 | 2 | 1 | <input type="checkbox"/> |
| Boat safely | 5 | 4 | 3 | 2 | 1 | <input type="checkbox"/> |
| Use docks | 5 | 4 | 3 | 2 | 1 | <input type="checkbox"/> |
| Shoreline fish | 5 | 4 | 3 | 2 | 1 | <input checked="" type="checkbox"/> |
| Access shoreline | 5 | 4 | 3 | 2 | 1 | <input checked="" type="checkbox"/> |
| Shoreline scenic quality | 5 | 4 | 3 | 2 | 1 | <input checked="" type="checkbox"/> |
| Other (specify below) | 5 | 4 | 3 | 2 | 1 | <input type="checkbox"/> |

Other: _____

15. Please share any additional thoughts or comments you have regarding recreation on the Gile Flowage:

* Low water makes it slightly difficult to launch

* Starting using Gile launch after purchasing larger boat - City Hwy C is too narrow

Thank you for completing the Recreation Survey!

ON-SITE/IN-PERSON RECREATION INTERVIEW

Northern States Power Company – Wisconsin (NSPW or Applicant), d/b/a Xcel Energy, is in the process of applying for an original license from the Federal Energy Regulatory Commission (FERC) to operate and maintain the existing Gile Flowage Storage Project (Gile Flowage or Project). The Project is owned, operated, and maintained by NSPW. The purpose of the Project is to provide water for downstream power generation at NSPW's Saxon Falls (FERC No. 2610) and Superior Falls (FERC No. 2587) hydroelectric projects. To obtain a license for the Gile Flowage, NSPW must submit a final license application to FERC no later than August 18, 2023. As part of the licensing process, NSPW is conducting several environmental studies which will enable FERC to prepare an environmental report. The purpose of this survey is to collect information about recreational use and visitors' experiences at public recreation facilities around the Gile Flowage.

| Interview Location |
|---|
| <input checked="" type="checkbox"/> Gile Park |
| <input type="checkbox"/> Town of Pence Landing |
| <input type="checkbox"/> Sucker Hole Landing |
| <input type="checkbox"/> County Highway C Landing |
| <input type="checkbox"/> Island |

| | |
|------------------------|-----------|
| Total Number in Group: | 3 |
| Home Zip Code: | 85286 |
| Interviewer: | M. Sreen |
| Date: | 8/31/2022 |
| Time: | 0805 |

RECREATION INTERVIEW QUESTIONS

1. Regarding the Gile Flowage area, do you consider yourself: (Please select only one)

- Regular visitor (3 or more times per year)
- Occasional visitor (1-2 times per year)
- Infrequent visitor (Less than 1 time per year)
- This is my first visit

2. When did you arrive on this trip to the Gile Flowage area?

Arrive Date: 8/31/2022

Arrive Time: 0805 am/pm

3. When do you expect to leave the Gile Flowage area?

Departure Date: 8/31/2022

Departure Time: 1400 am/pm

4. About how many miles did you travel to get to the Gile Flowage area?

1,900 miles

8/31/2022 0805

5. During the last 12 months (including this trip), which month(s) did you visit the Gile Flowage area?
(Check all that apply)

Jan Feb Mar Apr May Jun Jul Aug Sep Oct Nov Dec

6. Which of the following recreation areas did you visit for recreation during the past 12 months?
(Check all that apply)

- Gile Park
- Reservoir Island (identify island location on map)
- Town of Pence Landing
- Other (please list below)
- Sucker Hole Landing
- None of the above
- County Highway C Landing _____

7. Are you staying overnight in the Gile Flowage area (not including your own home) on this trip?

Yes No *Hayward*

8. If you answered yes to 7, at what type of accommodations will you be staying?
(Please select only one)

- RV/Auto/Tent Campground
- Motel/Hotel
- Other (please list below)
- Bed and Breakfast _____
- Vacation or Rental Home _____

9. Which of the following best describes your group during this trip?
(Please select only one)

- Individual
- Adult group (over 21)
- Youth group (under 21)
- Family (with children)
- Mixed Group (various groups and ages)

10. On this trip to the Gile Flowage area, what activities have you or do you expect to participate in?
(Please select all that apply)

- | | | |
|--|---------------------------------------|--|
| <input type="checkbox"/> Bank fishing | <input type="checkbox"/> Picnicking | <input type="checkbox"/> Rafting/Tubing |
| <input checked="" type="checkbox"/> Boat fishing | <input type="checkbox"/> Swimming | <input type="checkbox"/> Wildlife viewing |
| <input type="checkbox"/> Pleasure boating | <input type="checkbox"/> Sight-seeing | <input type="checkbox"/> Other (please describe below) |
| <input type="checkbox"/> Personal watercraft | <input type="checkbox"/> Hunting | |

8/31/2022 0805

On any trip to the Gile Flowage in the last year, which of the following activities have you participated?
 (Please select all that apply)

| | | |
|--|---------------------------------------|--|
| <input type="checkbox"/> Bank fishing | <input type="checkbox"/> Picnicking | <input type="checkbox"/> Rafting/Tubing |
| <input type="checkbox"/> Boat fishing | <input type="checkbox"/> Swimming | <input type="checkbox"/> Wildlife viewing |
| <input type="checkbox"/> Pleasure boating | <input type="checkbox"/> Sight-seeing | <input type="checkbox"/> Other (please describe below) |
| <input type="checkbox"/> Personal watercraft | <input type="checkbox"/> Hunting | |

11. Of the activities you selected in 10 above, what is the primary activity you participated in or expect to participate in on *this* visit? (Please write answer below)

Primary activity _____

12. For the primary activity you participated in, please rate the following categories:

| Category | Totally Acceptable | Acceptable | Neutral | Unacceptable | Totally Unacceptable |
|--------------------|--------------------|------------|---------|--------------|----------------------|
| Safety | 5 | 4 | 3 | 2 | 1 |
| Enjoyment | 5 | 4 | 3 | 2 | 1 |
| Crowding | 5 | 4 | 3 | 2 | 1 |
| Overall Experience | 5 | 4 | 3 | 2 | 1 |
| Amenity Condition | 5 | 4 | 3 | 2 | 1 |

If you rated one of the categories above as "unacceptable" or "totally unacceptable", please indicate what could be done to improve the category to "acceptable." (Please write answer below)

Just got there, 1st time

13. Please rate all Gile Flowage area recreational activities you participated in today or in the past.

Rating scale is the same as used in 12 above:

- 5 - Totally Acceptable
- 4 - Acceptable
- 3 - Neutral
- 2 - Unacceptable
- 1 - Totally Unacceptable

| Recreation Activity | Gile Park | Town of Pence Landing | Sucker Hole Landing | Highway C Landing | Reservoir Islands |
|---------------------|-----------|-----------------------|---------------------|-------------------|-------------------|
| Bank fishing | | | | | |
| Boat fishing | 3 | | | | |
| Pleasure boating | | | | | |

8/31/2022 0805

| | | | | | |
|---------------------|--|--|--|--|--|
| Personal watercraft | | | | | |
| Picnicking | | | | | |
| Swimming | | | | | |
| Sight-seeing | | | | | |
| Hunting | | | | | |
| Rafting/Tubing | | | | | |
| Wildlife viewing | | | | | |
| Other | | | | | |

14. Please indicate if low water levels were a problem for any of the following activities at the recreation area(s) you are visiting today:

Circle one number for each:

| Ability to: | No Problem | Small Problem | Neutral | Moderate Problem | Large Problem | No Opinion or N/A |
|--------------------------|------------|---------------|---------|------------------|---------------|-------------------------------------|
| Swim safely | 5 | 4 | 3 | 2 | 1 | <input checked="" type="checkbox"/> |
| Launch/take out boat | 5 | 4 | 3 | 2 | 1 | <input type="checkbox"/> |
| Boat safely | 5 | 4 | 3 | 2 | 1 | <input type="checkbox"/> |
| Use docks | 5 | 4 | 3 | 2 | 1 | <input type="checkbox"/> |
| Shoreline fish | 5 | 4 | 3 | 2 | 1 | <input checked="" type="checkbox"/> |
| Access shoreline | 5 | 4 | 3 | 2 | 1 | <input checked="" type="checkbox"/> |
| Shoreline scenic quality | 5 | 4 | 3 | 2 | 1 | <input type="checkbox"/> |
| Other (specify below) | 5 | 4 | 3 | 2 | 1 | <input checked="" type="checkbox"/> |

Other: _____

15. Please share any additional thoughts or comments you have regarding recreation on the Gile Flowage:

Thank you for completing the Recreation Survey!

ON-SITE/IN-PERSON RECREATION INTERVIEW

Northern States Power Company – Wisconsin (NSPW or Applicant), d/b/a Xcel Energy, is in the process of applying for an original license from the Federal Energy Regulatory Commission (FERC) to operate and maintain the existing Gile Flowage Storage Project (Gile Flowage or Project). The Project is owned, operated, and maintained by NSPW. The purpose of the Project is to provide water for downstream power generation at NSPW's Saxon Falls (FERC No. 2610) and Superior Falls (FERC No. 2587) hydroelectric projects. To obtain a license for the Gile Flowage, NSPW must submit a final license application to FERC no later than August 18, 2023. As part of the licensing process, NSPW is conducting several environmental studies which will enable FERC to prepare an environmental report. The purpose of this survey is to collect information about recreational use and visitors' experiences at public recreation facilities around the Gile Flowage.

| Interview Location |
|---|
| <input checked="" type="checkbox"/> Gile Park |
| <input type="checkbox"/> Town of Pence Landing |
| <input type="checkbox"/> Sucker Hole Landing |
| <input type="checkbox"/> County Highway C Landing |
| <input type="checkbox"/> Island |

| | |
|------------------------|-----------|
| Total Number in Group: | 3 |
| Home Zip Code: | 60404 |
| Interviewer: | M. Sween |
| Date: | 8/31/2022 |
| Time: | 0807 |

RECREATION INTERVIEW QUESTIONS

1. Regarding the Gile Flowage area, do you consider yourself: (Please select only one)

- Regular visitor (3 or more times per year)
- Occasional visitor (1-2 times per year)
- Infrequent visitor (Less than 1 time per year)
- This is my first visit

2. When did you arrive on this trip to the Gile Flowage area?

Arrive Date: 8/31/2022

Arrive Time: 0807 am/pm

3. When do you expect to leave the Gile Flowage area?

Departure Date: 8/31/2022

Departure Time: 1400 am/pm

4. About how many miles did you travel to get to the Gile Flowage area?

425 miles

8/31/2022 0807

5. During the last 12 months (including this trip), which month(s) did you visit the Gile Flowage area?

(Check all that apply)

- Jan Feb Mar Apr May Jun Jul Aug Sep Oct Nov Dec

6. Which of the following recreation areas did you visit for recreation during the past 12 months?

(Check all that apply)

- Gile Park Reservoir Island (identify island location on map)
 Town of Pence Landing Other (please list below)
 Sucker Hole Landing None of the above
 County Highway C Landing _____

7. Are you staying overnight in the Gile Flowage area (not including your own home) on this trip?

- Yes No Hayward

8. If you answered yes to 7, at what type of accommodations will you be staying?

(Please select only one)

- RV/Auto/Tent Campground Other (please list below)
 Motel/Hotel _____
 Bed and Breakfast _____
 Vacation or Rental Home _____

9. Which of the following best describes your group during this trip?

(Please select only one)

- Individual
 Adult group (over 21)
 Youth group (under 21)
 Family (with children)
 Mixed Group (various groups and ages)

10. On this trip to the Gile Flowage area, what activities have you or do you expect to participate in?

(Please select all that apply)

- | | | |
|--|---------------------------------------|--|
| <input type="checkbox"/> Bank fishing | <input type="checkbox"/> Picnicking | <input type="checkbox"/> Rafting/Tubing |
| <input checked="" type="checkbox"/> Boat fishing | <input type="checkbox"/> Swimming | <input type="checkbox"/> Wildlife viewing |
| <input type="checkbox"/> Pleasure boating | <input type="checkbox"/> Sight-seeing | <input type="checkbox"/> Other (please describe below) |
| <input type="checkbox"/> Personal watercraft | <input type="checkbox"/> Hunting | |

8/31/2022 0807

On any trip to the Gile Flowage in the last year, which of the following activities have you participated?
 (Please select all that apply)

| | | |
|--|---------------------------------------|--|
| <input type="checkbox"/> Bank fishing | <input type="checkbox"/> Picnicking | <input type="checkbox"/> Rafting/Tubing |
| <input checked="" type="checkbox"/> Boat fishing | <input type="checkbox"/> Swimming | <input type="checkbox"/> Wildlife viewing |
| <input type="checkbox"/> Pleasure boating | <input type="checkbox"/> Sight-seeing | <input type="checkbox"/> Other (please describe below) |
| <input type="checkbox"/> Personal watercraft | <input type="checkbox"/> Hunting | |

11. Of the activities you selected in 10 above, what is the primary activity you participated in or expect to participate in on *this* visit? (Please write answer below)

Primary activity _____

12. For the primary activity you participated in, please rate the following categories:

| Category | Totally Acceptable | Acceptable | Neutral | Unacceptable | Totally Unacceptable |
|--------------------|--------------------|------------|---------|--------------|----------------------|
| Safety | 5 | 4 | 3 | 2 | 1 |
| Enjoyment | 5 | 4 | 3 | 2 | 1 |
| Crowding | 5 | 4 | 3 | 2 | 1 |
| Overall Experience | 5 | 4 | 3 | 2 | 1 |
| Amenity Condition | 5 | 4 | 3 | 2 | 1 |

If you rated one of the categories above as "unacceptable" or "totally unacceptable", please indicate what could be done to improve the category to "acceptable." (Please write answer below)

Just got here

13. Please rate all Gile Flowage area recreational activities you participated in today or in the past.

Rating scale is the same as used in 12 above:

- 5 - Totally Acceptable
- 4 - Acceptable
- 3 - Neutral
- 2 - Unacceptable
- 1 - Totally Unacceptable

| Recreation Activity | Gile Park | Town of Pence Landing | Sucker Hole Landing | Highway C Landing | Reservoir Islands |
|---------------------|-----------|-----------------------|---------------------|-------------------|-------------------|
| Bank fishing | | | | | |
| Boat fishing | 3 | | | | |
| Pleasure boating | | | | | |

8/31/2022 0957

| | | | | | |
|---------------------|--|--|--|--|--|
| Personal watercraft | | | | | |
| Picnicking | | | | | |
| Swimming | | | | | |
| Sight-seeing | | | | | |
| Hunting | | | | | |
| Rafting/Tubing | | | | | |
| Wildlife viewing | | | | | |
| Other | | | | | |

14. Please indicate if low water levels were a problem for any of the following activities at the recreation area(s) you are visiting today:

Circle one number for each:

| Ability to: | No Problem | Small Problem | Neutral | Moderate Problem | Large Problem | No Opinion or N/A |
|--------------------------|------------|---------------|---------|------------------|---------------|-------------------------------------|
| Swim safely | 5 | 4 | 3 | 2 | 1 | <input checked="" type="checkbox"/> |
| Launch/take out boat | 5 | 4 | 3 | 2 | 1 | <input type="checkbox"/> |
| Boat safely | 5 | 4 | 3 | 2 | 1 | <input type="checkbox"/> |
| Use docks | 5 | 4 | 3 | 2 | 1 | <input type="checkbox"/> |
| Shoreline fish | 5 | 4 | 3 | 2 | 1 | <input checked="" type="checkbox"/> |
| Access shoreline | 5 | 4 | 3 | 2 | 1 | <input type="checkbox"/> |
| Shoreline scenic quality | 5 | 4 | 3 | 2 | 1 | <input type="checkbox"/> |
| Other (specify below) | 5 | 4 | 3 | 2 | 1 | <input checked="" type="checkbox"/> |

Other: _____

15. Please share any additional thoughts or comments you have regarding recreation on the Gile Flowage:

Thank you for completing the Recreation Survey!

ON-SITE/IN-PERSON RECREATION INTERVIEW

Northern States Power Company – Wisconsin (NSPW or Applicant), d/b/a Xcel Energy, is in the process of applying for an original license from the Federal Energy Regulatory Commission (FERC) to operate and maintain the existing Gile Flowage Storage Project (Gile Flowage or Project). The Project is owned, operated, and maintained by NSPW. The purpose of the Project is to provide water for downstream power generation at NSPW's Saxon Falls (FERC No. 2610) and Superior Falls (FERC No. 2587) hydroelectric projects. To obtain a license for the Gile Flowage, NSPW must submit a final license application to FERC no later than August 18, 2023. As part of the licensing process, NSPW is conducting several environmental studies which will enable FERC to prepare an environmental report. The purpose of this survey is to collect information about recreational use and visitors' experiences at public recreation facilities around the Gile Flowage.

| Interview Location |
|---|
| <input checked="" type="checkbox"/> Gile Park |
| <input type="checkbox"/> Town of Pence Landing |
| <input type="checkbox"/> Sucker Hole Landing |
| <input type="checkbox"/> County Highway C Landing |
| <input type="checkbox"/> Island |

| | |
|------------------------|-----------|
| Total Number in Group: | 3 |
| Home Zip Code: | 49938 |
| Interviewer: | M. Snow |
| Date: | 8/31/2022 |
| Time: | 0809 |

RECREATION INTERVIEW QUESTIONS

1. Regarding the Gile Flowage area, do you consider yourself: (Please select only one)

- Regular visitor (3 or more times per year)
- Occasional visitor (1-2 times per year)
- Infrequent visitor (Less than 1 time per year)
- This is my first visit

2. When did you arrive on this trip to the Gile Flowage area?

Arrive Date: 8/31/2022

Arrive Time: 0809 am/pm

3. When do you expect to leave the Gile Flowage area?

Departure Date: 8/31/2022

Departure Time: 1400 am/pm

4. About how many miles did you travel to get to the Gile Flowage area?

10 miles

8/31/2022 0809

5. During the last 12 months (including this trip), which month(s) did you visit the Gile Flowage area?
(Check all that apply)

- Jan
- Feb
- Mar
- Apr
- May
- Jun
- Jul
- Aug
- Sep
- Oct
- Nov
- Dec

6. Which of the following recreation areas did you visit for recreation during the past 12 months?
(Check all that apply)

- Gile Park
- Town of Pence Landing
- Sucker Hole Landing
- County Highway C Landing
- Reservoir Island (identify island location on map)
- Other (please list below)
- None of the above

7. Are you staying overnight in the Gile Flowage area (not including your own home) on this trip?

- Yes
- No

8. If you answered yes to 7, at what type of accommodations will you be staying?
(Please select only one)

- RV/Auto/Tent Campground
- Motel/Hotel
- Bed and Breakfast
- Vacation or Rental Home
- Other (please list below)
local

9. Which of the following best describes your group during this trip?
(Please select only one)

- Individual
- Adult group (over 21)
- Youth group (under 21)
- Family (with children)
- Mixed Group (various groups and ages)

10. On this trip to the Gile Flowage area, what activities have you or do you expect to participate in?
(Please select all that apply)

- | | | |
|--|---------------------------------------|--|
| <input type="checkbox"/> Bank fishing | <input type="checkbox"/> Picnicking | <input type="checkbox"/> Rafting/Tubing |
| <input checked="" type="checkbox"/> Boat fishing | <input type="checkbox"/> Swimming | <input type="checkbox"/> Wildlife viewing |
| <input type="checkbox"/> Pleasure boating | <input type="checkbox"/> Sight-seeing | <input type="checkbox"/> Other (please describe below) |
| <input type="checkbox"/> Personal watercraft | <input type="checkbox"/> Hunting | |

8/31/0809

On any trip to the Gile Flowage in the last year, which of the following activities have you participated?
 (Please select all that apply)

| | | |
|--|---------------------------------------|--|
| <input type="checkbox"/> Bank fishing | <input type="checkbox"/> Picnicking | <input type="checkbox"/> Rafting/Tubing |
| <input checked="" type="checkbox"/> Boat fishing | <input type="checkbox"/> Swimming | <input type="checkbox"/> Wildlife viewing |
| <input type="checkbox"/> Pleasure boating | <input type="checkbox"/> Sight-seeing | <input type="checkbox"/> Other (please describe below) |
| <input type="checkbox"/> Personal watercraft | <input type="checkbox"/> Hunting | |

11. Of the activities you selected in 10 above, what is the primary activity you participated in or expect to participate in on *this* visit? (Please write answer below)

Primary activity: Boat Fishing

12. For the primary activity you participated in, please rate the following categories:

| Category | Totally Acceptable | Acceptable | Neutral | Unacceptable | Totally Unacceptable |
|--------------------|--------------------|------------|---------|--------------|----------------------|
| Safety | 5 | 4 | 3 | 2 | 1 |
| Enjoyment | 5 | 4 | 3 | 2 | 1 |
| Crowding | 5 | 4 | 3 | 2 | 1 |
| Overall Experience | 5 | 4 | 3 | 2 | 1 |
| Amenity Condition | 5 | 4 | 3 | 2 | 1 |

If you rated one of the categories above as "unacceptable" or "totally unacceptable", please indicate what could be done to improve the category to "acceptable." (Please write answer below)

13. Please rate all Gile Flowage area recreational activities you participated in today or in the past.

Rating scale is the same as used in 12 above:

- 5 - Totally Acceptable
- 4 - Acceptable
- 3 - Neutral
- 2 - Unacceptable
- 1 - Totally Unacceptable

| Recreation Activity | Gile Park | Town of Pence Landing | Sucker Hole Landing | Highway C Landing | Reservoir Islands |
|---------------------|-----------|-----------------------|---------------------|-------------------|-------------------|
| Bank fishing | | | | | |
| Boat fishing | 5 | | 5 | 5 | |
| Pleasure boating | | | | | |

8/31/2022 0809

| | | | | | |
|---------------------|--|--|--|--|--|
| Personal watercraft | | | | | |
| Picnicking | | | | | |
| Swimming | | | | | |
| Sight-seeing | | | | | |
| Hunting | | | | | |
| Rafting/Tubing | | | | | |
| Wildlife viewing | | | | | |
| Other | | | | | |

14. Please indicate if low water levels were a problem for any of the following activities at the recreation area(s) you are visiting today:

Circle one number for each:

| Ability to: | No Problem | Small Problem | Neutral | Moderate Problem | Large Problem | No Opinion or N/A |
|--------------------------|------------|---------------|---------|------------------|---------------|-------------------------------------|
| Swim safely | 5 | 4 | 3 | 2 | 1 | <input checked="" type="checkbox"/> |
| Launch/take out boat | 5 | 4 | 3 | 2 | 1 | <input type="checkbox"/> |
| Boat safely | 5 | 4 | 3 | 2 | 1 | <input type="checkbox"/> |
| Use docks | 5 | 4 | 3 | 2 | 1 | <input type="checkbox"/> |
| Shoreline fish | 5 | 4 | 3 | 2 | 1 | <input checked="" type="checkbox"/> |
| Access shoreline | 5 | 4 | 3 | 2 | 1 | <input checked="" type="checkbox"/> |
| Shoreline scenic quality | 5 | 4 | 3 | 2 | 1 | <input checked="" type="checkbox"/> |
| Other (specify below) | 5 | 4 | 3 | 2 | 1 | <input checked="" type="checkbox"/> |

Other: _____

15. Please share any additional thoughts or comments you have regarding recreation on the Gile Flowage:

He is a professional fishing guide, guiding two gentlemen
 Knows the lake

Thank you for completing the Recreation Survey!

ON-SITE/IN-PERSON RECREATION INTERVIEW

Northern States Power Company – Wisconsin (NSPW or Applicant), d/b/a Xcel Energy, is in the process of applying for an original license from the Federal Energy Regulatory Commission (FERC) to operate and maintain the existing Gile Flowage Storage Project (Gile Flowage or Project). The Project is owned, operated, and maintained by NSPW. The purpose of the Project is to provide water for downstream power generation at NSPW's Saxon Falls (FERC No. 2610) and Superior Falls (FERC No. 2587) hydroelectric projects. To obtain a license for the Gile Flowage, NSPW must submit a final license application to FERC no later than August 18, 2023. As part of the licensing process, NSPW is conducting several environmental studies which will enable FERC to prepare an environmental report. The purpose of this survey is to collect information about recreational use and visitors' experiences at public recreation facilities around the Gile Flowage.

| Interview Location |
|---|
| <input type="checkbox"/> Gile Park |
| <input type="checkbox"/> Town of Pence Landing |
| <input checked="" type="checkbox"/> Sucker Hole Landing |
| <input type="checkbox"/> County Highway C Landing |
| <input type="checkbox"/> Island |

| | |
|------------------------|----------|
| Total Number in Group: | 2 |
| Home Zip Code: | 53216 |
| Interviewer: | m Penick |
| Date: | 9/4/2022 |
| Time: | 1440 |

RECREATION INTERVIEW QUESTIONS

1. Regarding the Gile Flowage area, do you consider yourself: (Please select only one)

- Regular visitor (3 or more times per year)
- Occasional visitor (1-2 times per year)
- Infrequent visitor (Less than 1 time per year)
- This is my first visit

2. When did you arrive on this trip to the Gile Flowage area?

Arrive Date: 9/4/2022

Arrive Time: 1200 am/pm

3. When do you expect to leave the Gile Flowage area?

Departure Date: 9/4/2022

Departure Time: 1440 am/pm

4. About how many miles did you travel to get to the Gile Flowage area?

311 miles

5. During the last 12 months (including this trip), which month(s) did you visit the Gile Flowage area?

(Check all that apply)

Jan Feb Mar Apr May Jun Jul Aug Sep Oct Nov Dec

6. Which of the following recreation areas did you visit for recreation during the past 12 months?

(Check all that apply)

- | | |
|--|---|
| <input type="checkbox"/> Gile Park | <input type="checkbox"/> Reservoir Island (identify island location on map) |
| <input type="checkbox"/> Town of Pence Landing | <input type="checkbox"/> Other (please list below) |
| <input checked="" type="checkbox"/> Sucker Hole Landing | <input type="checkbox"/> None of the above |
| <input checked="" type="checkbox"/> County Highway C Landing | |
-

7. Are you staying overnight in the Gile Flowage area (not including your own home) on this trip?

Yes No

8. If you answered yes to 7, at what type of accommodations will you be staying?

(Please select only one)

- | | |
|---|--|
| <input type="checkbox"/> RV/Auto/Tent Campground | |
| <input type="checkbox"/> Motel/Hotel | <input type="checkbox"/> Other (please list below) |
| <input type="checkbox"/> Bed and Breakfast | |
| <input checked="" type="checkbox"/> Vacation or Rental Home | |
-

9. Which of the following best describes your group during this trip?

(Please select only one)

- Individual
 Adult group (over 21)
 Youth group (under 21)
 Family (with children)
 Mixed Group (various groups and ages)

10. On this trip to the Gile Flowage area, what activities have you or do you expect to participate in?

(Please select all that apply)

- | | | |
|---|---------------------------------------|--|
| <input type="checkbox"/> Bank fishing | <input type="checkbox"/> Picnicking | <input type="checkbox"/> Rafting/Tubing |
| <input type="checkbox"/> Boat fishing | <input type="checkbox"/> Swimming | <input type="checkbox"/> Wildlife viewing |
| <input type="checkbox"/> Pleasure boating | <input type="checkbox"/> Sight-seeing | <input type="checkbox"/> Other (please describe below) |
| <input checked="" type="checkbox"/> Personal watercraft | <input type="checkbox"/> Hunting | |



On any trip to the Gile Flowage in the last year, which of the following activities have you participated?
 (Please select all that apply)

| | | |
|--|---------------------------------------|--|
| <input checked="" type="checkbox"/> Bank fishing | <input type="checkbox"/> Picnicking | <input type="checkbox"/> Rafting/Tubing |
| <input type="checkbox"/> Boat fishing | <input type="checkbox"/> Swimming | <input type="checkbox"/> Wildlife viewing |
| <input type="checkbox"/> Pleasure boating | <input type="checkbox"/> Sight-seeing | <input type="checkbox"/> Other (please describe below) |
| <input type="checkbox"/> Personal watercraft | <input type="checkbox"/> Hunting | |

11. Of the activities you selected in 10 above, what is the primary activity you participated in or expect to participate in on *this* visit? (Please write answer below)

Primary activity Kayaking

12. For the primary activity you participated in, please rate the following categories:

| Category | Totally Acceptable | Acceptable | Neutral | Unacceptable | Totally Unacceptable |
|--------------------|--------------------|------------|---------|--------------|----------------------|
| Safety | 5 | 4 | 3 | 2 | 1 |
| Enjoyment | 5 | 4 | 3 | 2 | 1 |
| Crowding | 5 | 4 | 3 | 2 | 1 |
| Overall Experience | 5 | 4 | 3 | 2 | 1 |
| Amenity Condition | 5 | 4 | 3 | 2 | 1 |

If you rated one of the categories above as "unacceptable" or "totally unacceptable", please indicate what could be done to improve the category to "acceptable." (Please write answer below)

13. Please rate all Gile Flowage area recreational activities you participated in today or in the past.

Rating scale is the same as used in 12 above:

- 5 - Totally Acceptable
- 4 - Acceptable
- 3 - Neutral
- 2 - Unacceptable
- 1 - Totally Unacceptable

| Recreation Activity | Gile Park | Town of Pence Landing | Sucker Hole Landing | Highway C Landing | Reservoir Islands |
|---------------------|-----------|-----------------------|---------------------|-------------------|-------------------|
| Bank fishing | | | 5 | 5 | |
| Boat fishing | | | | | |
| Pleasure boating | | | | | |



Gile Flowage Storage Reservoir Project - FERC No. 15055
 Montreal River - Iron County, Wisconsin
 Recreation Site Survey Questionnaire

| | | | | | |
|---------------------|--|--|---|---|--|
| Personal watercraft | | | 5 | 5 | |
| Picnicking | | | | | |
| Swimming | | | | | |
| Sight-seeing | | | | | |
| Hunting | | | | | |
| Rafting/Tubing | | | | | |
| Wildlife viewing | | | | | |
| Other | | | | | |

14. Please indicate if low water levels were a problem for any of the following activities at the recreation area(s) you are visiting today:

Circle one number for each:

| Ability to: | No Problem | Small Problem | Neutral | Moderate Problem | Large Problem | No Opinion or N/A |
|--------------------------|------------|---------------|---------|------------------|---------------|--------------------------|
| Swim safely | 5 | 4 | 3 | 2 | 1 | <input type="checkbox"/> |
| Launch/take out boat | 5 | 4 | 3 | 2 | 1 | <input type="checkbox"/> |
| Boat safely | 5 | 4 | 3 | 2 | 1 | <input type="checkbox"/> |
| Use docks | 5 | 4 | 3 | 2 | 1 | <input type="checkbox"/> |
| Shoreline fish | 5 | 4 | 3 | 2 | 1 | <input type="checkbox"/> |
| Access shoreline | 5 | 4 | 3 | 2 | 1 | <input type="checkbox"/> |
| Shoreline scenic quality | 5 | 4 | 3 | 2 | 1 | <input type="checkbox"/> |
| Other (specify below) | 5 | 4 | 3 | 2 | 1 | <input type="checkbox"/> |

Other: _____

15. Please share any additional thoughts or comments you have regarding recreation on the Gile Flowage:

Thank you for completing the Recreation Survey!

ON-SITE/IN-PERSON RECREATION INTERVIEW

Northern States Power Company – Wisconsin (NSPW or Applicant), d/b/a Xcel Energy, is in the process of applying for an original license from the Federal Energy Regulatory Commission (FERC) to operate and maintain the existing Gile Flowage Storage Project (Gile Flowage or Project). The Project is owned, operated, and maintained by NSPW. The purpose of the Project is to provide water for downstream power generation at NSPW's Saxon Falls (FERC No. 2610) and Superior Falls (FERC No. 2587) hydroelectric projects. To obtain a license for the Gile Flowage, NSPW must submit a final license application to FERC no later than August 18, 2023. As part of the licensing process, NSPW is conducting several environmental studies which will enable FERC to prepare an environmental report. The purpose of this survey is to collect information about recreational use and visitors' experiences at public recreation facilities around the Gile Flowage.

| Interview Location |
|---|
| <input type="checkbox"/> Gile Park |
| <input type="checkbox"/> Town of Pence Landing |
| <input checked="" type="checkbox"/> Sucker Hole Landing |
| <input type="checkbox"/> County Highway C Landing |
| <input type="checkbox"/> Island |

| | |
|------------------------|----------|
| Total Number in Group: | 3 |
| Home Zip Code: | 60118 |
| Interviewer: | m Reilly |
| Date: | 9/4/2022 |
| Time: | 1346 |

RECREATION INTERVIEW QUESTIONS

1. Regarding the Gile Flowage area, do you consider yourself: (Please select only one)

- Regular visitor (3 or more times per year)
- Occasional visitor (1-2 times per year)
- Infrequent visitor (Less than 1 time per year)
- This is my first visit

2. When did you arrive on this trip to the Gile Flowage area?

Arrive Date: 9/2/2022
 Arrive Time: 0900 (am/pm)

3. When do you expect to leave the Gile Flowage area?

Departure Date: 9/11/2022
 Departure Time: _____ am/pm

4. About how many miles did you travel to get to the Gile Flowage area?

376 miles



Gile Flowage Storage Reservoir Project- FERC No. 15055
Montreal River - Iron County, Wisconsin
Recreation Site Survey Questionnaire

5. During the last 12 months (including this trip), which month(s) did you visit the Gile Flowage area?

(Check all that apply)

Jan Feb Mar Apr May Jun Jul Aug Sep Oct Nov Dec

6. Which of the following recreation areas did you visit for recreation during the past 12 months?

(Check all that apply)

- | | |
|--|---|
| <input checked="" type="checkbox"/> Gile Park | <input type="checkbox"/> Reservoir Island (identify island location on map) |
| <input checked="" type="checkbox"/> Town of Pence Landing | <input type="checkbox"/> Other (please list below) |
| <input checked="" type="checkbox"/> Sucker Hole Landing | <input type="checkbox"/> None of the above |
| <input checked="" type="checkbox"/> County Highway C Landing | _____ |

7. Are you staying overnight in the Gile Flowage area (not including your own home) on this trip?

Yes No

8. If you answered yes to 7, at what type of accommodations will you be staying?

(Please select only one)

- | | |
|--|---|
| <input type="checkbox"/> RV/Auto/Tent Campground | <input checked="" type="checkbox"/> Other (please list below) |
| <input type="checkbox"/> Motel/Hotel | <u>Island camping</u> |
| <input type="checkbox"/> Bed and Breakfast | _____ |
| <input type="checkbox"/> Vacation or Rental Home | _____ |

9. Which of the following best describes your group during this trip?

(Please select only one)

- | |
|--|
| <input type="checkbox"/> Individual |
| <input checked="" type="checkbox"/> Adult group (over 21) |
| <input type="checkbox"/> Youth group (under 21) |
| <input type="checkbox"/> Family (with children) |
| <input type="checkbox"/> Mixed Group (various groups and ages) |

10. On this trip to the Gile Flowage area, what activities have you or do you expect to participate in?

(Please select all that apply)

- | | | |
|--|---------------------------------------|--|
| <input type="checkbox"/> Bank fishing | <input type="checkbox"/> Picnicking | <input type="checkbox"/> Rafting/Tubing |
| <input checked="" type="checkbox"/> Boat fishing | <input type="checkbox"/> Swimming | <input type="checkbox"/> Wildlife viewing |
| <input type="checkbox"/> Pleasure boating | <input type="checkbox"/> Sight-seeing | <input type="checkbox"/> Other (please describe below) |
| <input type="checkbox"/> Personal watercraft | <input type="checkbox"/> Hunting | |

On any trip to the Gile Flowage in the last year, which of the following activities have you participated?
 (Please select all that apply)

| | | |
|--|---------------------------------------|--|
| <input type="checkbox"/> Bank fishing | <input type="checkbox"/> Picnicking | <input type="checkbox"/> Rafting/Tubing |
| <input checked="" type="checkbox"/> Boat fishing | <input type="checkbox"/> Swimming | <input type="checkbox"/> Wildlife viewing |
| <input type="checkbox"/> Pleasure boating | <input type="checkbox"/> Sight-seeing | <input type="checkbox"/> Other (please describe below) |
| <input type="checkbox"/> Personal watercraft | <input type="checkbox"/> Hunting | |

11. Of the activities you selected in 10 above, what is the primary activity you participated in or expect to participate in on *this* visit? (Please write answer below)

Primary activity Boat fishing / Camping

12. For the primary activity you participated in, please rate the following categories:

| Category | Totally Acceptable | Acceptable | Neutral | Unacceptable | Totally Unacceptable |
|--------------------|--------------------|------------|---------|--------------|----------------------|
| Safety | 5 | 4 | 3 | 2 | 1 |
| Enjoyment | 5 | 4 | 3 | 2 | 1 |
| Crowding | 5 | 4 | 3 | 2 | 1 |
| Overall Experience | 5 | 4 | 3 | 2 | 1 |
| Amenity Condition | 5 | 4 | 3 | 2 | 1 |

If you rated one of the categories above as "unacceptable" or "totally unacceptable", please indicate what could be done to improve the category to "acceptable." (Please write answer below)

13. Please rate all Gile Flowage area recreational activities you participated in today or in the past.

Rating scale is the same as used in 12 above:

- 5 - Totally Acceptable
- 4 - Acceptable
- 3 - Neutral
- 2 - Unacceptable
- 1 - Totally Unacceptable

| Recreation Activity | Gile Park | Town of Pence Landing | Sucker Hole Landing | Highway C Landing | Reservoir Islands |
|---------------------|-----------|-----------------------|---------------------|-------------------|-------------------|
| Bank fishing | | | | | |
| Boat fishing | | | 5 | | |
| Pleasure boating | | | | | |



Gile Flowage Storage Reservoir Project - FERC No. 15055
 Montreal River - Iron County, Wisconsin
 Recreation Site Survey Questionnaire

| | | | | | |
|---------------------|--|--|--|--|--|
| Personal watercraft | | | | | |
| Picnicking | | | | | |
| Swimming | | | | | |
| Sight-seeing | | | | | |
| Hunting | | | | | |
| Rafting/Tubing | | | | | |
| Wildlife viewing | | | | | |
| Other | | | | | |

14. Please indicate if low water levels were a problem for any of the following activities at the recreation area(s) you are visiting today:

Circle one number for each:

| Ability to: | No Problem | Small Problem | Neutral | Moderate Problem | Large Problem | No Opinion or N/A |
|--------------------------|------------|---------------|---------|------------------|---------------|-------------------------------------|
| Swim safely | 5 | 4 | 3 | 2 | 1 | <input checked="" type="checkbox"/> |
| Launch/take out boat | 5 | 4 | 3 | 2 | ① | <input type="checkbox"/> |
| Boat safely | 5 | 4 | 3 | 2 | ① | <input type="checkbox"/> |
| Use docks | 5 | 4 | 3 | 2 | ① | <input type="checkbox"/> |
| Shoreline fish | 5 | 4 | 3 | 2 | ① | <input type="checkbox"/> |
| Access shoreline | 5 | 4 | 3 | 2 | ① | <input type="checkbox"/> |
| Shoreline scenic quality | 5 | 4 | 3 | 2 | ① | <input type="checkbox"/> |
| Other (specify below) | 5 | 4 | 3 | 2 | 1 | <input type="checkbox"/> |

Other: _____

15. Please share any additional thoughts or comments you have regarding recreation on the Gile Flowage:

Love the peacefulness of the area. Few boat traffic keeps them coming back. Low water is definitely a concern not only for fishing but launching boat. Only come out a couple times a year, though stay for week to 10 days at a time. Has a youtube channel "Anthony's outdoors".

Thank you for completing the Recreation Survey!

ON-SITE/IN-PERSON RECREATION INTERVIEW

Northern States Power Company – Wisconsin (NSPW or Applicant), d/b/a Xcel Energy, is in the process of applying for an original license from the Federal Energy Regulatory Commission (FERC) to operate and maintain the existing Gile Flowage Storage Project (Gile Flowage or Project). The Project is owned, operated, and maintained by NSPW. The purpose of the Project is to provide water for downstream power generation at NSPW's Saxon Falls (FERC No. 2610) and Superior Falls (FERC No. 2587) hydroelectric projects. To obtain a license for the Gile Flowage, NSPW must submit a final license application to FERC no later than August 18, 2023. As part of the licensing process, NSPW is conducting several environmental studies which will enable FERC to prepare an environmental report. The purpose of this survey is to collect information about recreational use and visitors' experiences at public recreation facilities around the Gile Flowage.

| Interview Location |
|---|
| <input checked="" type="checkbox"/> Gile Park |
| <input type="checkbox"/> Town of Pence Landing |
| <input type="checkbox"/> Sucker Hole Landing |
| <input type="checkbox"/> County Highway C Landing |
| <input type="checkbox"/> Island |

| | |
|------------------------|----------|
| Total Number in Group: | 2 |
| Home Zip Code: | 53218 |
| Interviewer: | m Henik |
| Date: | 9/4/2022 |
| Time: | 1100 |

RECREATION INTERVIEW QUESTIONS

1. Regarding the Gile Flowage area, do you consider yourself: (Please select only one)

- Regular visitor (3 or more times per year)
- Occasional visitor (1-2 times per year)
- Infrequent visitor (Less than 1 time per year)
- This is my first visit

2. When did you arrive on this trip to the Gile Flowage area?

Arrive Date: 9/4/2022

Arrive Time: 1030 am/pm

3. When do you expect to leave the Gile Flowage area?

Departure Date: 9/4/2022

Departure Time: 1100 am/pm

4. About how many miles did you travel to get to the Gile Flowage area?

308 miles

5. During the last 12 months (including this trip), which month(s) did you visit the Gile Flowage area?
(Check all that apply)

Jan Feb Mar Apr May Jun Jul Aug Sep Oct Nov Dec

6. Which of the following recreation areas did you visit for recreation during the past 12 months?
(Check all that apply)

- | | |
|---|---|
| <input checked="" type="checkbox"/> Gile Park | <input type="checkbox"/> Reservoir Island (identify island location on map) |
| <input type="checkbox"/> Town of Pence Landing | <input type="checkbox"/> Other (please list below) |
| <input type="checkbox"/> Sucker Hole Landing | <input type="checkbox"/> None of the above |
| <input type="checkbox"/> County Highway C Landing | _____ |

7. Are you staying overnight in the Gile Flowage area (not including your own home) on this trip?

Yes No

8. If you answered yes to 7, at what type of accommodations will you be staying?
(Please select only one)

- | | |
|--|--|
| <input type="checkbox"/> RV/Auto/Tent Campground | <input type="checkbox"/> Other (please list below) |
| <input checked="" type="checkbox"/> Motel/Hotel | _____ |
| <input type="checkbox"/> Bed and Breakfast | _____ |
| <input type="checkbox"/> Vacation or Rental Home | _____ |

9. Which of the following best describes your group during this trip?
(Please select only one)

- Individual
 Adult group (over 21)
 Youth group (under 21)
 Family (with children)
 Mixed Group (various groups and ages)

10. On this trip to the Gile Flowage area, what activities have you or do you expect to participate in?
(Please select all that apply)

- | | | |
|--|---------------------------------------|---|
| <input type="checkbox"/> Bank fishing | <input type="checkbox"/> Picnicking | <input type="checkbox"/> Rafting/Tubing |
| <input type="checkbox"/> Boat fishing | <input type="checkbox"/> Swimming | <input type="checkbox"/> Wildlife viewing |
| <input type="checkbox"/> Pleasure boating | <input type="checkbox"/> Sight-seeing | <input checked="" type="checkbox"/> Other (please describe below) |
| <input type="checkbox"/> Personal watercraft | <input type="checkbox"/> Hunting | <i>Photography</i> |

On any trip to the Gile Flowage in the last year, which of the following activities have you participated?
 (Please select all that apply)

| | | |
|--|---------------------------------------|--|
| <input type="checkbox"/> Bank fishing | <input type="checkbox"/> Picnicking | <input type="checkbox"/> Rafting/Tubing |
| <input type="checkbox"/> Boat fishing | <input type="checkbox"/> Swimming | <input type="checkbox"/> Wildlife viewing |
| <input type="checkbox"/> Pleasure boating | <input type="checkbox"/> Sight-seeing | <input type="checkbox"/> Other (please describe below) |
| <input type="checkbox"/> Personal watercraft | <input type="checkbox"/> Hunting | |

11. Of the activities you selected in 10 above, what is the primary activity you participated in or expect to participate in on *this* visit? (Please write answer below)

Primary activity Photography

12. For the primary activity you participated in, please rate the following categories:

| Category | Totally Acceptable | Acceptable | Neutral | Unacceptable | Totally Unacceptable |
|--------------------|--------------------|------------|---------|--------------|----------------------|
| Safety | 5 | 4 | 3 | 2 | 1 |
| Enjoyment | 5 | 4 | 3 | 2 | 1 |
| Crowding | 5 | 4 | 3 | 2 | 1 |
| Overall Experience | 5 | 4 | 3 | 2 | 1 |
| Amenity Condition | 5 | 4 | 3 | 2 | 1 |

If you rated one of the categories above as "unacceptable" or "totally unacceptable", please indicate what could be done to improve the category to "acceptable." (Please write answer below)

13. Please rate all Gile Flowage area recreational activities you participated in today or in the past.

Rating scale is the same as used in 12 above:

- 5 - Totally Acceptable
- 4 - Acceptable
- 3 - Neutral
- 2 - Unacceptable
- 1 - Totally Unacceptable

| Recreation Activity | Gile Park | Town of Pence Landing | Sucker Hole Landing | Highway C Landing | Reservoir Islands |
|---------------------|-----------|-----------------------|---------------------|-------------------|-------------------|
| Bank fishing | | | | | |
| Boat fishing | | | | | |
| Pleasure boating | | | | | |



Gile Flowage Storage Reservoir Project - FERC No. 15055
 Montreal River - Iron County, Wisconsin
 Recreation Site Survey Questionnaire

| | | | | | |
|---------------------|---|--|--|--|--|
| Personal watercraft | | | | | |
| Picnicking | | | | | |
| Swimming | | | | | |
| Sight-seeing | | | | | |
| Hunting | | | | | |
| Rafting/Tubing | | | | | |
| Wildlife viewing | | | | | |
| Other | 5 | | | | |

14. Please indicate if low water levels were a problem for any of the following activities at the recreation area(s) you are visiting today:

Circle one number for each:

| Ability to: | No Problem | Small Problem | Neutral | Moderate Problem | Large Problem | No Opinion or N/A |
|--------------------------|------------|---------------|---------|------------------|---------------|----------------------------------|
| Swim safely | 5 | 4 | 3 | 2 | 1 | <input checked="" type="radio"/> |
| Launch/take out boat | 5 | 4 | 3 | 2 | 1 | <input type="checkbox"/> |
| Boat safely | 5 | 4 | 3 | 2 | 1 | <input type="checkbox"/> |
| Use docks | 5 | 4 | 3 | 2 | 1 | <input type="checkbox"/> |
| Shoreline fish | 5 | 4 | 3 | 2 | 1 | <input type="checkbox"/> |
| Access shoreline | 5 | 4 | 3 | 2 | 1 | <input type="checkbox"/> |
| Shoreline scenic quality | 5 | 4 | 3 | 2 | 1 | <input type="checkbox"/> |
| Other (specify below) | 5 | 4 | 3 | 2 | 1 | <input type="checkbox"/> |

Other: _____

15. Please share any additional thoughts or comments you have regarding recreation on the Gile Flowage:

Thank you for completing the Recreation Survey!

ON-SITE/IN-PERSON RECREATION INTERVIEW

Northern States Power Company – Wisconsin (NSPW or Applicant), d/b/a Xcel Energy, is in the process of applying for an original license from the Federal Energy Regulatory Commission (FERC) to operate and maintain the existing Gile Flowage Storage Project (Gile Flowage or Project). The Project is owned, operated, and maintained by NSPW. The purpose of the Project is to provide water for downstream power generation at NSPW's Saxon Falls (FERC No. 2610) and Superior Falls (FERC No. 2587) hydroelectric projects. To obtain a license for the Gile Flowage, NSPW must submit a final license application to FERC no later than August 18, 2023. As part of the licensing process, NSPW is conducting several environmental studies which will enable FERC to prepare an environmental report. The purpose of this survey is to collect information about recreational use and visitors' experiences at public recreation facilities around the Gile Flowage.

| Interview Location |
|---|
| <input checked="" type="checkbox"/> Gile Park |
| <input type="checkbox"/> Town of Pence Landing |
| <input type="checkbox"/> Sucker Hole Landing |
| <input type="checkbox"/> County Highway C Landing |
| <input type="checkbox"/> Island |

| | |
|------------------------|----------|
| Total Number in Group: | 2 |
| Home Zip Code: | 54534 |
| Interviewer: | n kenik |
| Date: | 9/4/2022 |
| Time: | 0957 |

RECREATION INTERVIEW QUESTIONS

1. Regarding the Gile Flowage area, do you consider yourself: (Please select only one)

- Regular visitor (3 or more times per year)
- Occasional visitor (1-2 times per year)
- Infrequent visitor (Less than 1 time per year)
- This is my first visit

2. When did you arrive on this trip to the Gile Flowage area?

Arrive Date: 9/4/2022

Arrive Time: 0947 @am/pm

3. When do you expect to leave the Gile Flowage area?

Departure Date: 9/9/2022

Departure Time: ~1-2 hrs @am/pm

4. About how many miles did you travel to get to the Gile Flowage area?

~3-5 miles



5. During the last 12 months (including this trip), which month(s) did you visit the Gile Flowage area?

(Check all that apply)

Jan Feb Mar Apr May Jun Jul Aug Sep Oct Nov Dec

6. Which of the following recreation areas did you visit for recreation during the past 12 months?

(Check all that apply)

- | | |
|---|---|
| <input checked="" type="checkbox"/> Gile Park | <input type="checkbox"/> Reservoir Island (identify island location on map) |
| <input type="checkbox"/> Town of Pence Landing | <input type="checkbox"/> Other (please list below) |
| <input type="checkbox"/> Sucker Hole Landing | <input type="checkbox"/> None of the above |
| <input type="checkbox"/> County Highway C Landing | _____ |

7. Are you staying overnight in the Gile Flowage area (not including your own home) on this trip?

Yes No

8. If you answered yes to 7, at what type of accommodations will you be staying?

(Please select only one)

- | | |
|--|--|
| <input type="checkbox"/> RV/Auto/Tent Campground | <input type="checkbox"/> Other (please list below) |
| <input type="checkbox"/> Motel/Hotel | _____ |
| <input type="checkbox"/> Bed and Breakfast | _____ |
| <input type="checkbox"/> Vacation or Rental Home | _____ |

9. Which of the following best describes your group during this trip?

(Please select only one)

- Individual
 Adult group (over 21)
 Youth group (under 21)
 Family (with children)
 Mixed Group (various groups and ages)

10. On this trip to the Gile Flowage area, what activities have you or do you expect to participate in?

(Please select all that apply)

- | | | |
|--|---------------------------------------|--|
| <input checked="" type="checkbox"/> Bank fishing | <input type="checkbox"/> Picnicking | <input type="checkbox"/> Rafting/Tubing |
| <input type="checkbox"/> Boat fishing | <input type="checkbox"/> Swimming | <input type="checkbox"/> Wildlife viewing |
| <input type="checkbox"/> Pleasure boating | <input type="checkbox"/> Sight-seeing | <input type="checkbox"/> Other (please describe below) |
| <input type="checkbox"/> Personal watercraft | <input type="checkbox"/> Hunting | |

On any trip to the Gile Flowage in the last year, which of the following activities have you participated?
 (Please select all that apply)

| | | |
|--|---------------------------------------|--|
| <input checked="" type="checkbox"/> Bank fishing | <input type="checkbox"/> Picnicking | <input type="checkbox"/> Rafting/Tubing |
| <input type="checkbox"/> Boat fishing | <input type="checkbox"/> Swimming | <input type="checkbox"/> Wildlife viewing |
| <input type="checkbox"/> Pleasure boating | <input type="checkbox"/> Sight-seeing | <input type="checkbox"/> Other (please describe below) |
| <input type="checkbox"/> Personal watercraft | <input type="checkbox"/> Hunting | |

11. Of the activities you selected in 10 above, what is the primary activity you participated in or expect to participate in on *this* visit? (Please write answer below)

Primary activity Bank Fishing

12. For the primary activity you participated in, please rate the following categories:

| Category | Totally Acceptable | Acceptable | Neutral | Unacceptable | Totally Unacceptable |
|--------------------|--------------------|------------|---------|--------------|----------------------|
| Safety | 5 | 4 | 3 | 2 | 1 |
| Enjoyment | 5 | 4 | 3 | 2 | 1 |
| Crowding | 5 | 4 | 3 | 2 | 1 |
| Overall Experience | 5 | 4 | 3 | 2 | 1 |
| Amenity Condition | 5 | 4 | 3 | 2 | 1 |

If you rated one of the categories above as "unacceptable" or "totally unacceptable", please indicate what could be done to improve the category to "acceptable." (Please write answer below)

13. Please rate all Gile Flowage area recreational activities you participated in today or in the past.

Rating scale is the same as used in 12 above:

- 5 - Totally Acceptable
- 4 - Acceptable
- 3 - Neutral
- 2 - Unacceptable
- 1 - Totally Unacceptable

| Recreation Activity | Gile Park | Town of Pence Landing | Sucker Hole Landing | Highway C Landing | Reservoir Islands |
|---------------------|-----------|-----------------------|---------------------|-------------------|-------------------|
| Bank fishing | 5 | | | | |
| Boat fishing | | | | | |
| Pleasure boating | | | | | |



Gile Flowage Storage Reservoir Project - FERC No. 15055
 Montreal River - Iron County, Wisconsin
 Recreation Site Survey Questionnaire

| | | | | | |
|---------------------|--|--|--|--|--|
| Personal watercraft | | | | | |
| Picnicking | | | | | |
| Swimming | | | | | |
| Sight-seeing | | | | | |
| Hunting | | | | | |
| Rafting/Tubing | | | | | |
| Wildlife viewing | | | | | |
| Other | | | | | |

14. Please indicate if low water levels were a problem for any of the following activities at the recreation area(s) you are visiting today:

Circle one number for each:

| Ability to: | No Problem | Small Problem | Neutral | Moderate Problem | Large Problem | No Opinion or N/A |
|--------------------------|------------|---------------|---------|------------------|---------------|-------------------------------------|
| Swim safely | 5 | 4 | 3 | 2 | 1 | <input checked="" type="checkbox"/> |
| Launch/take out boat | 5 | 4 | 3 | 2 | 1 | <input checked="" type="checkbox"/> |
| Boat safely | 5 | 4 | 3 | 2 | 1 | <input checked="" type="checkbox"/> |
| Use docks | 5 | 4 | 3 | 2 | 1 | <input checked="" type="checkbox"/> |
| Shoreline fish | 5 | 4 | 3 | 2 | 1 | <input type="checkbox"/> |
| Access shoreline | 5 | 4 | 3 | 2 | 1 | <input type="checkbox"/> |
| Shoreline scenic quality | 5 | 4 | 3 | 2 | 1 | <input type="checkbox"/> |
| Other (specify below) | 5 | 4 | 3 | 2 | 1 | <input checked="" type="checkbox"/> |

Other: _____

15. Please share any additional thoughts or comments you have regarding recreation on the Gile Flowage:

Thank you for completing the Recreation Survey!

ON-SITE/IN-PERSON RECREATION INTERVIEW

Northern States Power Company – Wisconsin (NSPW or Applicant), d/b/a Xcel Energy, is in the process of applying for an original license from the Federal Energy Regulatory Commission (FERC) to operate and maintain the existing Gile Flowage Storage Project (Gile Flowage or Project). The Project is owned, operated, and maintained by NSPW. The purpose of the Project is to provide water for downstream power generation at NSPW's Saxon Falls (FERC No. 2610) and Superior Falls (FERC No. 2587) hydroelectric projects. To obtain a license for the Gile Flowage, NSPW must submit a final license application to FERC no later than August 18, 2023. As part of the licensing process, NSPW is conducting several environmental studies which will enable FERC to prepare an environmental report. The purpose of this survey is to collect information about recreational use and visitors' experiences at public recreation facilities around the Gile Flowage.

| Interview Location |
|---|
| <input checked="" type="checkbox"/> Gile Park |
| <input type="checkbox"/> Town of Pence Landing |
| <input type="checkbox"/> Sucker Hole Landing |
| <input type="checkbox"/> County Highway C Landing |
| <input type="checkbox"/> Island |

| | |
|------------------------|----------|
| Total Number in Group: | 2 |
| Home Zip Code: | 77399 |
| Interviewer: | M. Runk |
| Date: | 9/6/2022 |
| Time: | 1205 |

RECREATION INTERVIEW QUESTIONS

1. Regarding the Gile Flowage area, do you consider yourself: (Please select only one)

- Regular visitor (3 or more times per year)
- Occasional visitor (1-2 times per year)
- Infrequent visitor (Less than 1 time per year)
- This is my first visit

2. When did you arrive on this trip to the Gile Flowage area?

Arrive Date: 9/6/2022

Arrive Time: 1145 am/pm

3. When do you expect to leave the Gile Flowage area?

Departure Date: 9/6/2022

Departure Time: 2145 am/pm

4. About how many miles did you travel to get to the Gile Flowage area?

1114 miles

↳ from current zip code. travel all across country.

5. During the last 12 months (including this trip), which month(s) did you visit the Gile Flowage area?

(Check all that apply)

Jan Feb Mar Apr May Jun Jul Aug Sep Oct Nov Dec

6. Which of the following recreation areas did you visit for recreation during the past 12 months?

(Check all that apply)

- | | |
|---|---|
| <input checked="" type="checkbox"/> Gile Park | <input type="checkbox"/> Reservoir Island (identify island location on map) |
| <input type="checkbox"/> Town of Pence Landing | <input type="checkbox"/> Other (please list below) |
| <input type="checkbox"/> Sucker Hole Landing | <input type="checkbox"/> None of the above |
| <input type="checkbox"/> County Highway C Landing | _____ |

7. Are you staying overnight in the Gile Flowage area (not including your own home) on this trip?

Yes No

8. If you answered yes to 7, at what type of accommodations will you be staying?

(Please select only one)

- | | |
|---|--|
| <input checked="" type="checkbox"/> <u>RV</u> /Auto/Tent Campground | <input type="checkbox"/> Other (please list below) |
| <input type="checkbox"/> Motel/Hotel | <u>Sunday Lake Wakefield ~ 20 min Drive</u> |
| <input type="checkbox"/> Bed and Breakfast | _____ |
| <input type="checkbox"/> Vacation or Rental Home | _____ |

9. Which of the following best describes your group during this trip?

(Please select only one)

- Individual
 Adult group (over 21)
 Youth group (under 21)
 Family (with children)
 Mixed Group (various groups and ages)

10. On this trip to the Gile Flowage area, what activities have you or do you expect to participate in?

(Please select all that apply)

- | | | |
|---|---------------------------------------|--|
| <input type="checkbox"/> Bank fishing | <input type="checkbox"/> Picnicking | <input type="checkbox"/> Rafting/Tubing |
| <input type="checkbox"/> Boat fishing | <input type="checkbox"/> Swimming | <input type="checkbox"/> Wildlife viewing |
| <input type="checkbox"/> Pleasure boating | <input type="checkbox"/> Sight-seeing | <input type="checkbox"/> Other (please describe below) |
| <input checked="" type="checkbox"/> Personal watercraft | <input type="checkbox"/> Hunting | |



On any trip to the Gile Flowage in the last year, which of the following activities have you participated?
 (Please select all that apply)

| | | |
|--|---------------------------------------|--|
| <input type="checkbox"/> Bank fishing | <input type="checkbox"/> Picnicking | <input type="checkbox"/> Rafting/Tubing |
| <input type="checkbox"/> Boat fishing | <input type="checkbox"/> Swimming | <input type="checkbox"/> Wildlife viewing |
| <input type="checkbox"/> Pleasure boating | <input type="checkbox"/> Sight-seeing | <input type="checkbox"/> Other (please describe below) |
| <input type="checkbox"/> Personal watercraft | <input type="checkbox"/> Hunting | |

11. Of the activities you selected in 10 above, what is the primary activity you participated in or expect to participate in on *this* visit? (Please write answer below)

Primary activity kayaking

12. For the primary activity you participated in, please rate the following categories:

| Category | Totally Acceptable | Acceptable | Neutral | Unacceptable | Totally Unacceptable |
|--------------------|--------------------|------------|---------|--------------|----------------------|
| Safety | 5 | 4 | 3 | 2 | 1 |
| Enjoyment | 5 | 4 | 3 | 2 | 1 |
| Crowding | 5 | 4 | 3 | 2 | 1 |
| Overall Experience | 5 | 4 | 3 | 2 | 1 |
| Amenity Condition | 5 | 4 | 3 | 2 | 1 |

If you rated one of the categories above as "unacceptable" or "totally unacceptable", please indicate what could be done to improve the category to "acceptable." (Please write answer below)

13. Please rate all Gile Flowage area recreational activities you participated in today or in the past.

Rating scale is the same as used in 12 above:

- 5 - Totally Acceptable
- 4 - Acceptable
- 3 - Neutral
- 2 - Unacceptable
- 1 - Totally Unacceptable

| Recreation Activity | Gile Park | Town of Pence Landing | Sucker Hole Landing | Highway C Landing | Reservoir Islands |
|---------------------|-----------|-----------------------|---------------------|-------------------|-------------------|
| Bank fishing | | | | | |
| Boat fishing | | | | | |
| Pleasure boating | | | | | |



Gile Flowage Storage Reservoir Project - FERC No. 15055
 Montreal River - Iron County, Wisconsin
 Recreation Site Survey Questionnaire

| | | | | | |
|---------------------|---|--|--|--|--|
| Personal watercraft | 5 | | | | |
| Picnicking | | | | | |
| Swimming | | | | | |
| Sight-seeing | | | | | |
| Hunting | | | | | |
| Rafting/Tubing | | | | | |
| Wildlife viewing | | | | | |
| Other | | | | | |

14. Please indicate if low water levels were a problem for any of the following activities at the recreation area(s) you are visiting today:

Circle one number for each:

| Ability to: | No Problem | Small Problem | Neutral | Moderate Problem | Large Problem | No Opinion or N/A |
|--------------------------|------------|---------------|---------|------------------|---------------|-------------------------------------|
| Swim safely | 5 | 4 | 3 | 2 | 1 | <input checked="" type="checkbox"/> |
| Launch/take out boat | 5 | 4 | 3 | 2 | 1 | <input type="checkbox"/> |
| Boat safely | 5 | 4 | 3 | 2 | 1 | <input type="checkbox"/> |
| Use docks | 5 | 4 | 3 | 2 | 1 | <input type="checkbox"/> |
| Shoreline fish | 5 | 4 | 3 | 2 | 1 | <input type="checkbox"/> |
| Access shoreline | 5 | 4 | 3 | 2 | 1 | <input type="checkbox"/> |
| Shoreline scenic quality | 5 | 4 | 3 | 2 | 1 | <input type="checkbox"/> |
| Other (specify below) | 5 | 4 | 3 | 2 | 1 | <input type="checkbox"/> |

Other: _____

15. Please share any additional thoughts or comments you have regarding recreation on the Gile Flowage:

Full time RV'ers travel 11 months out of year.
 Zipcode comes from record of residence.

Thank you for completing the Recreation Survey!

ON-SITE/IN-PERSON RECREATION INTERVIEW

Northern States Power Company – Wisconsin (NSPW or Applicant), d/b/a Xcel Energy, is in the process of applying for an original license from the Federal Energy Regulatory Commission (FERC) to operate and maintain the existing Gile Flowage Storage Project (Gile Flowage or Project). The Project is owned, operated, and maintained by NSPW. The purpose of the Project is to provide water for downstream power generation at NSPW's Saxon Falls (FERC No. 2610) and Superior Falls (FERC No. 2587) hydroelectric projects. To obtain a license for the Gile Flowage, NSPW must submit a final license application to FERC no later than August 18, 2023. As part of the licensing process, NSPW is conducting several environmental studies which will enable FERC to prepare an environmental report. The purpose of this survey is to collect information about recreational use and visitors' experiences at public recreation facilities around the Gile Flowage.

| Interview Location |
|---|
| <input checked="" type="checkbox"/> Gile Park |
| <input type="checkbox"/> Town of Pence Landing |
| <input type="checkbox"/> Sucker Hole Landing |
| <input type="checkbox"/> County Highway C Landing |
| <input type="checkbox"/> Island |

| | |
|------------------------|-----------|
| Total Number in Group: | 1 |
| Home Zip Code: | 54550 |
| Interviewer: | M. Renick |
| Date: | 9/6/2022 |
| Time: | 1152 |

RECREATION INTERVIEW QUESTIONS

1. Regarding the Gile Flowage area, do you consider yourself: (Please select only one)

- Regular visitor (3 or more times per year)
- Occasional visitor (1-2 times per year)
- Infrequent visitor (Less than 1 time per year)
- This is my first visit

2. When did you arrive on this trip to the Gile Flowage area?

Arrive Date: 9/6/2022

Arrive Time: 1140 am/pm

3. When do you expect to leave the Gile Flowage area?

Departure Date: 9/6/2022

Departure Time: 1152 am/pm

4. About how many miles did you travel to get to the Gile Flowage area?

3 miles



Gile Flowage Storage Reservoir Project -FERC No. 15055
Montreal River - Iron County, Wisconsin
Recreation Site Survey Questionnaire

5. During the last 12 months (including this trip), which month(s) did you visit the Gile Flowage area?
(Check all that apply)

4/1 Jan Feb Mar Apr May Jun Jul Aug Sep Oct Nov Dec

6. Which of the following recreation areas did you visit for recreation during the past 12 months?
(Check all that apply)

- Gile Park
- Town of Pence Landing
- Sucker Hole Landing
- County Highway C Landing
- Reservoir Island (identify island location on map)
- Other (please list below)
- None of the above

7. Are you staying overnight in the Gile Flowage area (not including your own home) on this trip?

- Yes
- No

8. If you answered yes to 7, at what type of accommodations will you be staying?
(Please select only one)

- RV/Auto/Tent Campground
- Motel/Hotel
- Bed and Breakfast
- Vacation or Rental Home
- Other (please list below)

9. Which of the following best describes your group during this trip?
(Please select only one)

- Individual
- Adult group (over 21)
- Youth group (under 21)
- Family (with children)
- Mixed Group (various groups and ages)

10. On this trip to the Gile Flowage area, what activities have you or do you expect to participate in?
(Please select all that apply)

- | | | |
|--|---------------------------------------|---|
| <input type="checkbox"/> Bank fishing | <input type="checkbox"/> Picnicking | <input type="checkbox"/> Rafting/Tubing |
| <input type="checkbox"/> Boat fishing | <input type="checkbox"/> Swimming | <input type="checkbox"/> Wildlife viewing |
| <input type="checkbox"/> Pleasure boating | <input type="checkbox"/> Sight-seeing | <input checked="" type="checkbox"/> Other (please describe below) |
| <input type="checkbox"/> Personal watercraft | <input type="checkbox"/> Hunting | <i>Dog walking</i> |

On any trip to the Gile Flowage in the last year, which of the following activities have you participated?
 (Please select all that apply)

| | | |
|--|--|---|
| <input checked="" type="checkbox"/> Bank fishing | <input type="checkbox"/> Picnicking | <input type="checkbox"/> Rafting/Tubing |
| <input type="checkbox"/> Boat fishing | <input checked="" type="checkbox"/> Swimming | <input type="checkbox"/> Wildlife viewing |
| <input type="checkbox"/> Pleasure boating | <input type="checkbox"/> Sight-seeing | <input checked="" type="checkbox"/> Other (please describe below) |
| <input type="checkbox"/> Personal watercraft | <input type="checkbox"/> Hunting | 5/12/15 |

11. Of the activities you selected in 10 above, what is the primary activity you participated in or expect to participate in on *this* visit? (Please write answer below)

Primary activity Day walking

12. For the primary activity you participated in, please rate the following categories:

| Category | Totally Acceptable | Acceptable | Neutral | Unacceptable | Totally Unacceptable |
|--------------------|--------------------|------------|---------|--------------|----------------------|
| Safety | 5 | 4 | 3 | 2 | 1 |
| Enjoyment | 5 | 4 | 3 | 2 | 1 |
| Crowding | 5 | 4 | 3 | 2 | 1 |
| Overall Experience | 5 | 4 | 3 | 2 | 1 |
| Amenity Condition | 5 | 4 | 3 | 2 | 1 |

If you rated one of the categories above as "unacceptable" or "totally unacceptable", please indicate what could be done to improve the category to "acceptable." (Please write answer below)

13. Please rate all Gile Flowage area recreational activities you participated in today or in the past.

Rating scale is the same as used in 12 above:

- 5 - Totally Acceptable
- 4 - Acceptable
- 3 - Neutral
- 2 - Unacceptable
- 1 - Totally Unacceptable

| Recreation Activity | Gile Park | Town of Pence Landing | Sucker Hole Landing | Highway C Landing | Reservoir Islands |
|---------------------|-----------|-----------------------|---------------------|-------------------|-------------------|
| Bank fishing | | | | | |
| Boat fishing | | | | | |
| Pleasure boating | | | | | |



Gile Flowage Storage Reservoir Project - FERC No. 15055
 Montreal River - Iron County, Wisconsin
 Recreation Site Survey Questionnaire

| | | | | | |
|---------------------|--|--|--|--|--|
| Personal watercraft | | | | | |
| Picnicking | | | | | |
| Swimming | | | | | |
| Sight-seeing | | | | | |
| Hunting | | | | | |
| Rafting/Tubing | | | | | |
| Wildlife viewing | | | | | |
| Other | | | | | |

14. Please indicate if low water levels were a problem for any of the following activities at the recreation area(s) you are visiting today:

Circle one number for each:

| Ability to: | No Problem | Small Problem | Neutral | Moderate Problem | Large Problem | No Opinion or N/A |
|--------------------------|------------|---------------|---------|------------------|---------------|-------------------------------------|
| Swim safely | (5) | 4 | 3 | 2 | 1 | <input type="checkbox"/> |
| Launch/take out boat | 5 | 4 | 3 | 2 | 1 | <input checked="" type="checkbox"/> |
| Boat safely | 5 | 4 | 3 | 2 | 1 | <input checked="" type="checkbox"/> |
| Use docks | 5 | 4 | 3 | 2 | 1 | <input checked="" type="checkbox"/> |
| Shoreline fish | 5 | 4 | 3 | (2) | 1 | <input type="checkbox"/> |
| Access shoreline | 5 | (4) | 3 | 2 | 1 | <input type="checkbox"/> |
| Shoreline scenic quality | 5 | 4 | 3 | 2 | 1 | <input checked="" type="checkbox"/> |
| Other (specify below) | 5 | 4 | 3 | 2 | 1 | <input checked="" type="checkbox"/> |

Other: _____

15. Please share any additional thoughts or comments you have regarding recreation on the Gile Flowage:

could use more garbage cans

Thank you for completing the Recreation Survey!

ON-SITE/IN-PERSON RECREATION INTERVIEW

Northern States Power Company – Wisconsin (NSPW or Applicant), d/b/a Xcel Energy, is in the process of applying for an original license from the Federal Energy Regulatory Commission (FERC) to operate and maintain the existing Gile Flowage Storage Project (Gile Flowage or Project). The Project is owned, operated, and maintained by NSPW. The purpose of the Project is to provide water for downstream power generation at NSPW's Saxon Falls (FERC No. 2610) and Superior Falls (FERC No. 2587) hydroelectric projects. To obtain a license for the Gile Flowage, NSPW must submit a final license application to FERC no later than August 18, 2023. As part of the licensing process, NSPW is conducting several environmental studies which will enable FERC to prepare an environmental report. The purpose of this survey is to collect information about recreational use and visitors' experiences at public recreation facilities around the Gile Flowage.

| |
|---|
| Interview Location |
| <input checked="" type="checkbox"/> Gile Park |
| <input type="checkbox"/> Town of Pence Landing |
| <input type="checkbox"/> Sucker Hole Landing |
| <input type="checkbox"/> County Highway C Landing |
| <input type="checkbox"/> Island |

| | |
|-------------------------------|----------|
| Total Number in Group: | 6 |
| Home Zip Code: | 62401 |
| Interviewer: | m Renik |
| Date: | 9/6/2022 |
| Time: | 1127 |

RECREATION INTERVIEW QUESTIONS

1. Regarding the Gile Flowage area, do you consider yourself: (Please select only one)

- Regular visitor (3 or more times per year)
- Occasional visitor (1-2 times per year)
- Infrequent visitor (Less than 1 time per year)
- This is my first visit.

2. When did you arrive on this trip to the Gile Flowage area?

Arrive Date: 9/6/2022
 Arrive Time: 0800 am/pm

3. When do you expect to leave the Gile Flowage area?

Departure Date: 9/6/2022
 Departure Time: 21630 am/pm

4. About how many miles did you travel to get to the Gile Flowage area?

585 miles



5. During the last 12 months (including this trip), which month(s) did you visit the Gile Flowage area?
(Check all that apply)

Jan Feb Mar Apr May Jun Jul Aug Sep Oct Nov Dec

6. Which of the following recreation areas did you visit for recreation during the past 12 months?
(Check all that apply)

- | | |
|---|---|
| <input checked="" type="checkbox"/> Gile Park | <input type="checkbox"/> Reservoir Island (identify island location on map) |
| <input type="checkbox"/> Town of Pence Landing | <input type="checkbox"/> Other (please list below) |
| <input type="checkbox"/> Sucker Hole Landing | <input type="checkbox"/> None of the above |
| <input type="checkbox"/> County Highway C Landing | _____ |

7. Are you staying overnight in the Gile Flowage area (not including your own home) on this trip?

Yes No

8. If you answered yes to 7, at what type of accommodations will you be staying?
(Please select only one)

- | | |
|---|--|
| <input type="checkbox"/> RV/Auto/Tent Campground | <input type="checkbox"/> Other (please list below) |
| <input type="checkbox"/> Motel/Hotel | _____ |
| <input type="checkbox"/> Bed and Breakfast | _____ |
| <input checked="" type="checkbox"/> Vacation or Rental Home | |

9. Which of the following best describes your group during this trip?
(Please select only one)

- Individual
 Adult group (over 21)
 Youth group (under 21)
 Family (with children)
 Mixed Group (various groups and ages)

10. On this trip to the Gile Flowage area, what activities have you or do you expect to participate in?
(Please select all that apply)

- | | | |
|--|--|--|
| <input type="checkbox"/> Bank fishing | <input checked="" type="checkbox"/> Picnicking | <input type="checkbox"/> Rafting/Tubing |
| <input checked="" type="checkbox"/> Boat fishing | <input type="checkbox"/> Swimming | <input type="checkbox"/> Wildlife viewing |
| <input type="checkbox"/> Pleasure boating | <input type="checkbox"/> Sight-seeing | <input type="checkbox"/> Other (please describe below) |
| <input type="checkbox"/> Personal watercraft | <input type="checkbox"/> Hunting | |



On any trip to the Gile Flowage in the last year, which of the following activities have you participated?
 (Please select all that apply)

| | | |
|--|--|---|
| <input type="checkbox"/> Bank fishing | <input checked="" type="checkbox"/> Picnicking | <input type="checkbox"/> Rafting/Tubing |
| <input checked="" type="checkbox"/> Boat fishing | <input type="checkbox"/> Swimming | <input type="checkbox"/> Wildlife viewing |
| <input type="checkbox"/> Pleasure boating | <input type="checkbox"/> Sight-seeing | <input checked="" type="checkbox"/> Other (please describe below) |
| <input type="checkbox"/> Personal watercraft | <input type="checkbox"/> Hunting | <i>By Boat fishing w/ guide</i> |

11. Of the activities you selected in 10 above, what is the primary activity you participated in or expect to participate in on *this* visit? (Please write answer below)

Primary activity *Picnicking*

12. For the primary activity you participated in, please rate the following categories:

| Category | Totally Acceptable | Acceptable | Neutral | Unacceptable | Totally Unacceptable |
|--------------------|--------------------|------------|---------|--------------|----------------------|
| Safety | 5 | 4 | 3 | 2 | 1 |
| Enjoyment | 5 | 4 | 3 | 2 | 1 |
| Crowding | 5 | 4 | 3 | 2 | 1 |
| Overall Experience | 5 | 4 | 3 | 2 | 1 |
| Amenity Condition | 5 | 4 | 3 | 2 | 1 |

If you rated one of the categories above as "unacceptable" or "totally unacceptable", please indicate what could be done to improve the category to "acceptable." (Please write answer below)

13. Please rate all Gile Flowage area recreational activities you participated in today or in the past.

Rating scale is the same as used in 12 above:

- 5 - Totally Acceptable
- 4 - Acceptable
- 3 - Neutral
- 2 - Unacceptable
- 1 - Totally Unacceptable

| Recreation Activity | Gile Park | Town of Pence Landing | Sucker Hole Landing | Highway C Landing | Reservoir Islands |
|---------------------|-----------|-----------------------|---------------------|-------------------|-------------------|
| Bank fishing | | | | | |
| Boat fishing | | | | | |
| Pleasure boating | | | | | |



| | | | | | |
|---------------------|---|--|--|--|--|
| Personal watercraft | | | | | |
| Picnicking | 5 | | | | |
| Swimming | | | | | |
| Sight-seeing | | | | | |
| Hunting | | | | | |
| Rafting/Tubing | | | | | |
| Wildlife viewing | | | | | |
| Other | | | | | |

14. Please indicate if low water levels were a problem for any of the following activities at the recreation area(s) you are visiting today:

Circle one number for each:

| Ability to: | No Problem | Small Problem | Neutral | Moderate Problem | Large Problem | No Opinion or N/A |
|--------------------------|------------|---------------|---------|------------------|---------------|-------------------------------------|
| Swim safely | 5 | 4 | 3 | 2 | 1 | <input checked="" type="checkbox"/> |
| Launch/take out boat | 5 | 4 | 3 | 2 | 1 | <input type="checkbox"/> |
| Boat safely | 5 | 4 | 3 | 2 | 1 | <input type="checkbox"/> |
| Use docks | 5 | 4 | 3 | 2 | 1 | <input type="checkbox"/> |
| Shoreline fish | 5 | 4 | 3 | 2 | 1 | <input type="checkbox"/> |
| Access shoreline | 5 | 4 | 3 | 2 | 1 | <input type="checkbox"/> |
| Shoreline scenic quality | 5 | 4 | 3 | 2 | 1 | <input type="checkbox"/> |
| Other (specify below) | 5 | 4 | 3 | 2 | 1 | <input type="checkbox"/> |

Other: _____

15. Please share any additional thoughts or comments you have regarding recreation on the Gile Flowage:

Vacation home rental in the area. Went out with a fishing guide 9/5 + 9/6. Picnicking in the park utilizing pavilion + grill.

Thank you for completing the Recreation Survey!

ON-SITE/IN-PERSON RECREATION INTERVIEW

Northern States Power Company – Wisconsin (NSPW or Applicant), d/b/a Xcel Energy, is in the process of applying for an original license from the Federal Energy Regulatory Commission (FERC) to operate and maintain the existing Gile Flowage Storage Project (Gile Flowage or Project). The Project is owned, operated, and maintained by NSPW. The purpose of the Project is to provide water for downstream power generation at NSPW's Saxon Falls (FERC No. 2610) and Superior Falls (FERC No. 2587) hydroelectric projects. To obtain a license for the Gile Flowage, NSPW must submit a final license application to FERC no later than August 18, 2023. As part of the licensing process, NSPW is conducting several environmental studies which will enable FERC to prepare an environmental report. The purpose of this survey is to collect information about recreational use and visitors' experiences at public recreation facilities around the Gile Flowage.

| |
|--|
| Interview Location |
| <input type="checkbox"/> Gile Park |
| <input type="checkbox"/> Town of Pence Landing |
| <input type="checkbox"/> Sucker Hole Landing |
| <input checked="" type="checkbox"/> County Highway C Landing |
| <input type="checkbox"/> Island |

| | |
|-------------------------------|----------|
| Total Number in Group: | 1 |
| Home Zip Code: | 49938 |
| Interviewer: | M Renik |
| Date: | 9/6/2022 |
| Time: | 1035 |

RECREATION INTERVIEW QUESTIONS

1. Regarding the Gile Flowage area, do you consider yourself: (Please select only one)

- Regular visitor (3 or more times per year)
- Occasional visitor (1-2 times per year)
- Infrequent visitor (Less than 1 time per year)
- This is my first visit

2. When did you arrive on this trip to the Gile Flowage area?

Arrive Date: 9/6/2022

Arrive Time: 0600 am/pm

3. When do you expect to leave the Gile Flowage area?

Departure Date: 9/6/2022

Departure Time: 1033 am/pm

4. About how many miles did you travel to get to the Gile Flowage area?

5 miles



5. During the last 12 months (including this trip), which month(s) did you visit the Gile Flowage area?
(Check all that apply)

Jan Feb Mar Apr May Jun Jul Aug Sep Oct Nov Dec

6. Which of the following recreation areas did you visit for recreation during the past 12 months?
(Check all that apply)

- Gile Park
- Town of Pence Landing
- Sucker Hole Landing
- County Highway C Landing
- Reservoir Island (identify island location on map)
- Other (please list below)
- None of the above

7. Are you staying overnight in the Gile Flowage area (not including your own home) on this trip?

Yes No

8. If you answered yes to 7, at what type of accommodations will you be staying?
(Please select only one)

- RV/Auto/Tent Campground
- Motel/Hotel
- Bed and Breakfast
- Vacation or Rental Home
- Other (please list below)

9. Which of the following best describes your group during this trip?
(Please select only one)

- Individual
- Adult group (over 21)
- Youth group (under 21)
- Family (with children)
- Mixed Group (various groups and ages)

10. On this trip to the Gile Flowage area, what activities have you or do you expect to participate in?
(Please select all that apply)

- | | | |
|--|---------------------------------------|--|
| <input type="checkbox"/> Bank fishing | <input type="checkbox"/> Picnicking | <input type="checkbox"/> Rafting/Tubing |
| <input checked="" type="checkbox"/> Boat fishing | <input type="checkbox"/> Swimming | <input type="checkbox"/> Wildlife viewing |
| <input type="checkbox"/> Pleasure boating | <input type="checkbox"/> Sight-seeing | <input type="checkbox"/> Other (please describe below) |
| <input type="checkbox"/> Personal watercraft | <input type="checkbox"/> Hunting | |

On any trip to the Gile Flowage in the last year, which of the following activities have you participated?
 (Please select all that apply)

| | | |
|--|---------------------------------------|--|
| <input type="checkbox"/> Bank fishing | <input type="checkbox"/> Picnicking | <input type="checkbox"/> Rafting/Tubing |
| <input checked="" type="checkbox"/> Boat fishing | <input type="checkbox"/> Swimming | <input type="checkbox"/> Wildlife viewing |
| <input type="checkbox"/> Pleasure boating | <input type="checkbox"/> Sight-seeing | <input type="checkbox"/> Other (please describe below) |
| <input type="checkbox"/> Personal watercraft | <input type="checkbox"/> Hunting | |

11. Of the activities you selected in 10 above, what is the primary activity you participated in or expect to participate in on *this* visit? (Please write answer below)

Primary activity Boat fishing

12. For the primary activity you participated in, please rate the following categories:

| Category | Totally Acceptable | Acceptable | Neutral | Unacceptable | Totally Unacceptable |
|--------------------|--------------------|------------|---------|--------------|----------------------|
| Safety | 5 | 4 | 3 | 2 | 1 |
| Enjoyment | 5 | 4 | 3 | 2 | 1 |
| Crowding | 5 | 4 | 3 | 2 | 1 |
| Overall Experience | 5 | 4 | 3 | 2 | 1 |
| Amenity Condition | 5 | 4 | 3 | 2 | 1 |

If you rated one of the categories above as "unacceptable" or "totally unacceptable", please indicate what could be done to improve the category to "acceptable." (Please write answer below)

13. Please rate all Gile Flowage area recreational activities you participated in today or in the past.

Rating scale is the same as used in 12 above:

- 5 - Totally Acceptable
- 4 - Acceptable
- 3 - Neutral
- 2 - Unacceptable
- 1 - Totally Unacceptable

| Recreation Activity | Gile Park | Town of Pence Landing | Sucker Hole Landing | Highway C Landing | Reservoir Islands |
|---------------------|-----------|-----------------------|---------------------|-------------------|-------------------|
| Bank fishing | | | | | |
| Boat fishing | | 5 | | 5 | |
| Pleasure boating | | | | | |



Gile Flowage Storage Reservoir Project - FERC No. 15055
 Montreal River - Iron County, Wisconsin
 Recreation Site Survey Questionnaire

| | | | | | |
|---------------------|--|--|--|--|--|
| Personal watercraft | | | | | |
| Picnicking | | | | | |
| Swimming | | | | | |
| Sight-seeing | | | | | |
| Hunting | | | | | |
| Rafting/Tubing | | | | | |
| Wildlife viewing | | | | | |
| Other | | | | | |

14. Please indicate if low water levels were a problem for any of the following activities at the recreation area(s) you are visiting today:

Circle one number for each:

| Ability to: | No Problem | Small Problem | Neutral | Moderate Problem | Large Problem | No Opinion or N/A |
|--------------------------|------------|---------------|---------|------------------|---------------|-------------------------------------|
| Swim safely | 5 | 4 | 3 | 2 | 1 | <input checked="" type="checkbox"/> |
| Launch/take out boat | 5 | 4 | 3 | 2 | 1 | <input type="checkbox"/> |
| Boat safely | 5 | 4 | 3 | 2 | 1 | <input type="checkbox"/> |
| Use docks | 5 | 4 | 3 | 2 | 1 | <input type="checkbox"/> |
| Shoreline fish | 5 | 4 | 3 | 2 | 1 | <input checked="" type="checkbox"/> |
| Access shoreline | 5 | 4 | 3 | 2 | 1 | <input checked="" type="checkbox"/> |
| Shoreline scenic quality | 5 | 4 | 3 | 2 | 1 | <input checked="" type="checkbox"/> |
| Other (specify below) | 5 | 4 | 3 | 2 | 1 | <input type="checkbox"/> |

Other: _____

15. Please share any additional thoughts or comments you have regarding recreation on the Gile Flowage:

repeat customer, was interviewed ~ 2 weeks ago

Thank you for completing the Recreation Survey!

ON-SITE/IN-PERSON RECREATION INTERVIEW

Northern States Power Company – Wisconsin (NSPW or Applicant), d/b/a Xcel Energy, is in the process of applying for an original license from the Federal Energy Regulatory Commission (FERC) to operate and maintain the existing Gile Flowage Storage Project (Gile Flowage or Project). The Project is owned, operated, and maintained by NSPW. The purpose of the Project is to provide water for downstream power generation at NSPW's Saxon Falls (FERC No. 2610) and Superior Falls (FERC No. 2587) hydroelectric projects. To obtain a license for the Gile Flowage, NSPW must submit a final license application to FERC no later than August 18, 2023. As part of the licensing process, NSPW is conducting several environmental studies which will enable FERC to prepare an environmental report. The purpose of this survey is to collect information about recreational use and visitors' experiences at public recreation facilities around the Gile Flowage.

| Interview Location |
|---|
| <input type="checkbox"/> Gile Park |
| <input checked="" type="checkbox"/> Town of Pence Landing |
| <input type="checkbox"/> Sucker Hole Landing |
| <input type="checkbox"/> County Highway C Landing |
| <input type="checkbox"/> Island |

| | |
|------------------------|------------|
| Total Number in Group: | 2 |
| Home Zip Code: | 54534 |
| Interviewer: | K. Jackson |
| Date: | 9/10/22 |
| Time: | 0945 |

RECREATION INTERVIEW QUESTIONS

1. Regarding the Gile Flowage area, do you consider yourself: (Please select only one)

- Regular visitor (3 or more times per year)
- Occasional visitor (1-2 times per year)
- Infrequent visitor (Less than 1 time per year)
- This is my first visit

2. When did you arrive on this trip to the Gile Flowage area?

Arrive Date: 9/10/22

Arrive Time: 0945 (am/pm)

3. When do you expect to leave the Gile Flowage area?

Departure Date: 9/10/22

Departure Time: ~1145 (am/pm)

4. About how many miles did you travel to get to the Gile Flowage area?

< 5 miles

5. During the last 12 months (including this trip), which month(s) did you visit the Gile Flowage area?

(Check all that apply)

Jan Feb Mar Apr May Jun Jul Aug Sep Oct Nov Dec

6. Which of the following recreation areas did you visit for recreation during the past 12 months?

(Check all that apply)

- | | |
|--|---|
| <input type="checkbox"/> Gile Park | <input type="checkbox"/> Reservoir Island (identify island location on map) |
| <input checked="" type="checkbox"/> Town of Pence Landing | <input type="checkbox"/> Other (please list below) |
| <input type="checkbox"/> Sucker Hole Landing | <input type="checkbox"/> None of the above |
| <input checked="" type="checkbox"/> County Highway C Landing | _____ |

7. Are you staying overnight in the Gile Flowage area (not including your own home) on this trip?

Yes No

8. If you answered yes to 7, at what type of accommodations will you be staying?

(Please select only one)

- | | |
|--|--|
| <input type="checkbox"/> RV/Auto/Tent Campground | <input type="checkbox"/> Other (please list below) |
| <input type="checkbox"/> Motel/Hotel | _____ |
| <input type="checkbox"/> Bed and Breakfast | _____ |
| <input type="checkbox"/> Vacation or Rental Home | _____ |

9. Which of the following best describes your group during this trip?

(Please select only one)

- Individual
 Adult group (over 21)
 Youth group (under 21)
 Family (with children)
 Mixed Group (various groups and ages)

10. On this trip to the Gile Flowage area, what activities have you or do you expect to participate in?

(Please select all that apply)

- | | | |
|--|---------------------------------------|--|
| <input type="checkbox"/> Bank fishing | <input type="checkbox"/> Picnicking | <input type="checkbox"/> Rafting/Tubing |
| <input checked="" type="checkbox"/> Boat fishing | <input type="checkbox"/> Swimming | <input type="checkbox"/> Wildlife viewing |
| <input type="checkbox"/> Pleasure boating | <input type="checkbox"/> Sight-seeing | <input type="checkbox"/> Other (please describe below) |
| <input type="checkbox"/> Personal watercraft | <input type="checkbox"/> Hunting | |

On any trip to the Gile Flowage in the last year, which of the following activities have you participated?
 (Please select all that apply)

| | | |
|--|---------------------------------------|--|
| <input checked="" type="checkbox"/> Bank fishing | <input type="checkbox"/> Picnicking | <input type="checkbox"/> Rafting/Tubing |
| <input checked="" type="checkbox"/> Boat fishing | <input type="checkbox"/> Swimming | <input type="checkbox"/> Wildlife viewing |
| <input type="checkbox"/> Pleasure boating | <input type="checkbox"/> Sight-seeing | <input type="checkbox"/> Other (please describe below) |
| <input type="checkbox"/> Personal watercraft | <input type="checkbox"/> Hunting | |

11. Of the activities you selected in 10 above, what is the primary activity you participated in or expect to participate in on *this* visit? (Please write answer below)

Primary activity Boat fishing

12. For the primary activity you participated in, please rate the following categories:

| Category | Totally Acceptable | Acceptable | Neutral | Unacceptable | Totally Unacceptable |
|--------------------|--------------------|------------|---------|--------------|----------------------|
| Safety | 5 | 4 | 3 | 2 | 1 |
| Enjoyment | 5 | 4 | 3 | 2 | 1 |
| Crowding | 5 | 4 | 3 | 2 | 1 |
| Overall Experience | 5 | 4 | 3 | 2 | 1 |
| Amenity Condition | 5 | 4 | 3 | 2 | 1 |

If you rated one of the categories above as "unacceptable" or "totally unacceptable", please indicate what could be done to improve the category to "acceptable." (Please write answer below)

crowding on piers/launches & low water issues

13. Please rate all Gile Flowage area recreational activities you participated in today or in the past.

Rating scale is the same as used in 12 above:

- 5 - Totally Acceptable
- 4 - Acceptable
- 3 - Neutral
- 2 - Unacceptable
- 1 - Totally Unacceptable

| Recreation Activity | Gile Park | Town of Pence Landing | Sucker Hole Landing | Highway C Landing | Reservoir Islands |
|---------------------|-----------|-----------------------|---------------------|-------------------|-------------------|
| Bank fishing | | 5 | | 5 | |
| Boat fishing | | 4 | | 2 | |
| Pleasure boating | | | | | |

| | | | | | |
|---------------------|--|--|--|--|--|
| Personal watercraft | | | | | |
| Picnicking | | | | | |
| Swimming | | | | | |
| Sight-seeing | | | | | |
| Hunting | | | | | |
| Rafting/Tubing | | | | | |
| Wildlife viewing | | | | | |
| Other | | | | | |

14. Please indicate if low water levels were a problem for any of the following activities at the recreation area(s) you are visiting today:

Circle one number for each:

| Ability to: | No Problem | Small Problem | Neutral | Moderate Problem | Large Problem | No Opinion or N/A |
|--------------------------|------------|---------------|---------|------------------|---------------|-------------------------------------|
| Swim safely | 5 | 4 | 3 | 2 | 1 | <input checked="" type="checkbox"/> |
| Launch/take out boat | 5 | 4 | 3 | 2 | 1 | <input type="checkbox"/> |
| Boat safely | 5 | 4 | 3 | 2 | 1 | <input type="checkbox"/> |
| Use docks | 5 | 4 | 3 | 2 | 1 | <input type="checkbox"/> |
| Shoreline fish | 5 | 4 | 3 | 2 | 1 | <input checked="" type="checkbox"/> |
| Access shoreline | 5 | 4 | 3 | 2 | 1 | <input checked="" type="checkbox"/> |
| Shoreline scenic quality | 5 | 4 | 3 | 2 | 1 | <input checked="" type="checkbox"/> |
| Other (specify below) | 5 | 4 | 3 | 2 | 1 | <input type="checkbox"/> |

Other: _____

15. Please share any additional thoughts or comments you have regarding recreation on the Gile Flowage:

* Low water has been an issue @ Pence & Hwy C.
 → worst @ Hwy C - landing - ramp needs repair
 → Frustrated w/ low water for boat launch/take out

Thank you for completing the Recreation Survey!



ON-SITE/IN-PERSON RECREATION INTERVIEW

Northern States Power Company – Wisconsin (NSPW or Applicant), d/b/a Xcel Energy, is in the process of applying for an original license from the Federal Energy Regulatory Commission (FERC) to operate and maintain the existing Gile Flowage Storage Project (Gile Flowage or Project). The Project is owned, operated, and maintained by NSPW. The purpose of the Project is to provide water for downstream power generation at NSPW's Saxon Falls (FERC No. 2610) and Superior Falls (FERC No. 2587) hydroelectric projects. To obtain a license for the Gile Flowage, NSPW must submit a final license application to FERC no later than August 18, 2023. As part of the licensing process, NSPW is conducting several environmental studies which will enable FERC to prepare an environmental report. The purpose of this survey is to collect information about recreational use and visitors' experiences at public recreation facilities around the Gile Flowage.

| Interview Location |
|---|
| <input checked="" type="checkbox"/> Gile Park |
| <input type="checkbox"/> Town of Pence Landing |
| <input type="checkbox"/> Sucker Hole Landing |
| <input type="checkbox"/> County Highway C Landing |
| <input type="checkbox"/> Island |

| | |
|------------------------|------------|
| Total Number in Group: | 5 |
| Home Zip Code: | 49938 |
| Interviewer: | K. Jackson |
| Date: | 9/10/22 |
| Time: | 1400 |

RECREATION INTERVIEW QUESTIONS

1. Regarding the Gile Flowage area, do you consider yourself: (Please select only one)

- Regular visitor (3 or more times per year)
- Occasional visitor (1-2 times per year)
- Infrequent visitor (Less than 1 time per year)
- This is my first visit

2. When did you arrive on this trip to the Gile Flowage area?

Arrive Date: 9/10/22

Arrive Time: 1400 am/pm

3. When do you expect to leave the Gile Flowage area?

Departure Date: 9/10/22

Departure Time: 2145 am/pm

4. About how many miles did you travel to get to the Gile Flowage area?

25 miles



5. During the last 12 months (including this trip), which month(s) did you visit the Gile Flowage area?

(Check all that apply)

Jan Feb Mar Apr May Jun Jul Aug Sep Oct Nov Dec

6. Which of the following recreation areas did you visit for recreation during the past 12 months?

(Check all that apply)

- Gile Park
- Reservoir Island (identify island location on map)
- Town of Pence Landing
- Other (please list below)
- Sucker Hole Landing
- None of the above
- County Highway C Landing

7. Are you staying overnight in the Gile Flowage area (not including your own home) on this trip?

Yes No

8. If you answered yes to 7, at what type of accommodations will you be staying?

(Please select only one)

- RV/Auto/Tent Campground
- Motel/Hotel
- Other (please list below)
- Bed and Breakfast
- Vacation or Rental Home

9. Which of the following best describes your group during this trip?

(Please select only one)

- Individual
- Adult group (over 21)
- Youth group (under 21)
- Family (with children)
- Mixed Group (various groups and ages)

10. On this trip to the Gile Flowage area, what activities have you or do you expect to participate in?

(Please select all that apply)

- | | | |
|--|---------------------------------------|---|
| <input type="checkbox"/> Bank fishing | <input type="checkbox"/> Picnicking | <input type="checkbox"/> Rafting/Tubing |
| <input type="checkbox"/> Boat fishing | <input type="checkbox"/> Swimming | <input type="checkbox"/> Wildlife viewing |
| <input type="checkbox"/> Pleasure boating | <input type="checkbox"/> Sight-seeing | <input checked="" type="checkbox"/> Other (please describe below) |
| <input type="checkbox"/> Personal watercraft | <input type="checkbox"/> Hunting | Playground |

On any trip to the Gile Flowage in the last year, which of the following activities have you participated?
 (Please select all that apply)

| | | |
|--|---------------------------------------|---|
| <input checked="" type="checkbox"/> Bank fishing | <input type="checkbox"/> Picnicking | <input type="checkbox"/> Rafting/Tubing |
| <input checked="" type="checkbox"/> Boat fishing | <input type="checkbox"/> Swimming | <input type="checkbox"/> Wildlife viewing |
| <input type="checkbox"/> Pleasure boating | <input type="checkbox"/> Sight-seeing | <input checked="" type="checkbox"/> Other (please describe below) |
| <input type="checkbox"/> Personal watercraft | <input type="checkbox"/> Hunting | Playground w/ grand kids |

11. Of the activities you selected in 10 above, what is the primary activity you participated in or expect to participate in on *this* visit? (Please write answer below)

Primary activity Playground w/ grand kids

12. For the primary activity you participated in, please rate the following categories:

| Category | Totally Acceptable | Acceptable | Neutral | Unacceptable | Totally Unacceptable |
|--------------------|--------------------|------------|---------|--------------|----------------------|
| Safety | 5 | 4 | 3 | 2 | 1 |
| Enjoyment | 5 | 4 | 3 | 2 | 1 |
| Crowding | 5 | 4 | 3 | 2 | 1 |
| Overall Experience | 5 | 4 | 3 | 2 | 1 |
| Amenity Condition | 5 | 4 | 3 | 2 | 1 |

If you rated one of the categories above as "unacceptable" or "totally unacceptable", please indicate what could be done to improve the category to "acceptable." (Please write answer below)

13. Please rate all Gile Flowage area recreational activities you participated in today or in the past.

Rating scale is the same as used in 12 above:

- 5 - Totally Acceptable
- 4 - Acceptable
- 3 - Neutral
- 2 - Unacceptable
- 1 - Totally Unacceptable

| Recreation Activity | Gile Park | Town of Pence Landing | Sucker Hole Landing | Highway C Landing | Reservoir Islands |
|---------------------|-----------|-----------------------|---------------------|-------------------|-------------------|
| Bank fishing | 5 | | | 5 | |
| Boat fishing | 5 | | | 5 | |
| Pleasure boating | | | | | |



Gile Flowage Storage Reservoir Project - FERC No. 15055
 Montreal River - Iron County, Wisconsin
 Recreation Site Survey Questionnaire

| | | | | | |
|---------------------|---|--|--|---|--|
| Personal watercraft | | | | | |
| Picnicking | | | | | |
| Swimming | | | | | |
| Sight-seeing | | | | | |
| Hunting | | | | | |
| Rafting/Tubing | | | | | |
| Wildlife viewing | | | | | |
| Other | 5 | | | 5 | |

14. Please indicate if low water levels were a problem for any of the following activities at the recreation area(s) you are visiting today:

Circle one number for each:

| Ability to: | No Problem | Small Problem | Neutral | Moderate Problem | Large Problem | No Opinion or N/A |
|--------------------------|------------|---------------|---------|------------------|---------------|--------------------------|
| Swim safely | 5 | 4 | 3 | 2 | 1 | <input type="checkbox"/> |
| Launch/take out boat | 5 | 4 | 3 | 2 | 1 | <input type="checkbox"/> |
| Boat safely | 5 | 4 | 3 | 2 | 1 | <input type="checkbox"/> |
| Use docks | 5 | 4 | 3 | 2 | 1 | <input type="checkbox"/> |
| Shoreline fish | 5 | 4 | 3 | 2 | 1 | <input type="checkbox"/> |
| Access shoreline | 5 | 4 | 3 | 2 | 1 | <input type="checkbox"/> |
| Shoreline scenic quality | 5 | 4 | 3 | 2 | 1 | <input type="checkbox"/> |
| Other (specify below) | 5 | 4 | 3 | 2 | 1 | <input type="checkbox"/> |

Other: _____

15. Please share any additional thoughts or comments you have regarding recreation on the Gile Flowage:

Enjoy the resource, accessible & convenient

Thank you for completing the Recreation Survey!

ON-SITE/IN-PERSON RECREATION INTERVIEW

Northern States Power Company – Wisconsin (NSPW or Applicant), d/b/a Xcel Energy, is in the process of applying for an original license from the Federal Energy Regulatory Commission (FERC) to operate and maintain the existing Gile Flowage Storage Project (Gile Flowage or Project). The Project is owned, operated, and maintained by NSPW. The purpose of the Project is to provide water for downstream power generation at NSPW's Saxon Falls (FERC No. 2610) and Superior Falls (FERC No. 2587) hydroelectric projects. To obtain a license for the Gile Flowage, NSPW must submit a final license application to FERC no later than August 18, 2023. As part of the licensing process, NSPW is conducting several environmental studies which will enable FERC to prepare an environmental report. The purpose of this survey is to collect information about recreational use and visitors' experiences at public recreation facilities around the Gile Flowage.

| Interview Location |
|---|
| <input checked="" type="checkbox"/> Gile Park |
| <input type="checkbox"/> Town of Pence Landing |
| <input type="checkbox"/> Sucker Hole Landing |
| <input type="checkbox"/> County Highway C Landing |
| <input type="checkbox"/> Island |

| | |
|------------------------|-----------|
| Total Number in Group: | 2 |
| Home Zip Code: | 54525 |
| Interviewer: | K Jackson |
| Date: | 9/10/22 |
| Time: | 1430 |

RECREATION INTERVIEW QUESTIONS

1. Regarding the Gile Flowage area, do you consider yourself: (Please select only one)

- Regular visitor (3 or more times per year)
- Occasional visitor (1-2 times per year)
- Infrequent visitor (Less than 1 time per year)
- This is my first visit

2. When did you arrive on this trip to the Gile Flowage area?

Arrive Date: 9/10/22

Arrive Time: 1430 am/pm

3. When do you expect to leave the Gile Flowage area?

Departure Date: 9/10/22

Departure Time: ~1500 am/pm

4. About how many miles did you travel to get to the Gile Flowage area?

21 miles



5. During the last 12 months (including this trip), which month(s) did you visit the Gile Flowage area?

(Check all that apply)

Jan Feb Mar Apr May Jun Jul Aug Sep Oct Nov Dec

6. Which of the following recreation areas did you visit for recreation during the past 12 months?

(Check all that apply)

- Gile Park
- Town of Pence Landing
- Sucker Hole Landing
- County Highway C Landing
- Reservoir Island (identify island location on map)
- Other (please list below)
- None of the above

7. Are you staying overnight in the Gile Flowage area (not including your own home) on this trip?

Yes No

8. If you answered yes to 7, at what type of accommodations will you be staying?

(Please select only one)

- RV/Auto/Tent Campground
- Motel/Hotel
- Bed and Breakfast
- Vacation or Rental Home
- Other (please list below)

9. Which of the following best describes your group during this trip?

(Please select only one)

- Individual
- Adult group (over 21)
- Youth group (under 21)
- Family (with children)
- Mixed Group (various groups and ages)

10. On this trip to the Gile Flowage area, what activities have you or do you expect to participate in?

(Please select all that apply)

- | | | |
|--|---------------------------------------|---|
| <input type="checkbox"/> Bank fishing | <input type="checkbox"/> Picnicking | <input type="checkbox"/> Rafting/Tubing |
| <input type="checkbox"/> Boat fishing | <input type="checkbox"/> Swimming | <input type="checkbox"/> Wildlife viewing |
| <input type="checkbox"/> Pleasure boating | <input type="checkbox"/> Sight-seeing | <input checked="" type="checkbox"/> Other (please describe below) |
| <input type="checkbox"/> Personal watercraft | <input type="checkbox"/> Hunting | <i>Playground</i> |

On any trip to the Gile Flowage in the last year, which of the following activities have you participated?
 (Please select all that apply)

| | | |
|--|--|---|
| <input type="checkbox"/> Bank fishing | <input checked="" type="checkbox"/> Picnicking | <input type="checkbox"/> Rafting/Tubing |
| <input checked="" type="checkbox"/> Boat fishing | <input checked="" type="checkbox"/> Swimming | <input type="checkbox"/> Wildlife viewing |
| <input type="checkbox"/> Pleasure boating | <input type="checkbox"/> Sight-seeing | <input checked="" type="checkbox"/> Other (please describe below) |
| <input type="checkbox"/> Personal watercraft | <input type="checkbox"/> Hunting | - ice fish - playground |

11. Of the activities you selected in 10 above, what is the primary activity you participated in or expect to participate in on *this* visit? (Please write answer below)

Primary activity Playground

12. For the primary activity you participated in, please rate the following categories:

| Category | Totally Acceptable | Acceptable | Neutral | Unacceptable | Totally Unacceptable |
|--------------------|--------------------|------------|---------|--------------|----------------------|
| Safety | 5 | 4 | 3 | 2 | 1 |
| Enjoyment | 5 | 4 | 3 | 2 | 1 |
| Crowding | 5 | 4 | 3 | 2 | 1 |
| Overall Experience | 5 | 4 | 3 | 2 | 1 |
| Amenity Condition | 5 | 4 | 3 | 2 | 1 |

If you rated one of the categories above as "unacceptable" or "totally unacceptable", please indicate what could be done to improve the category to "acceptable." (Please write answer below)

13. Please rate all Gile Flowage area recreational activities you participated in today or in the past.

Rating scale is the same as used in 12 above:

- 5 - Totally Acceptable
- 4 - Acceptable
- 3 - Neutral
- 2 - Unacceptable
- 1 - Totally Unacceptable

| Recreation Activity | Gile Park | Town of Pence Landing | Sucker Hole Landing | Highway C Landing | Reservoir Islands |
|---------------------|-----------|-----------------------|---------------------|-------------------|-------------------|
| Bank fishing | | | | | |
| Boat fishing | 5 | 5 | | 5 | |
| Pleasure boating | | | | | |



Gile Flowage Storage Reservoir Project - FERC No. 15055
 Montreal River - Iron County, Wisconsin
 Recreation Site Survey Questionnaire

| | | | | | |
|---------------------|---|---|--|---|--|
| Personal watercraft | | | | | |
| Picnicking | 5 | 5 | | 5 | |
| Swimming | 5 | 5 | | 5 | |
| Sight-seeing | | | | | |
| Hunting | | | | | |
| Rafting/Tubing | | | | | |
| Wildlife viewing | | | | | |
| Other | 5 | 5 | | 5 | |

14. Please indicate if low water levels were a problem for any of the following activities at the recreation area(s) you are visiting today:

Circle one number for each:

| Ability to: | No Problem | Small Problem | Neutral | Moderate Problem | Large Problem | No Opinion or N/A |
|--------------------------|------------|---------------|---------|------------------|---------------|-------------------------------------|
| Swim safely | 5 | 4 | 3 | 2 | 1 | <input checked="" type="checkbox"/> |
| Launch/take out boat | 5 | 4 | 3 | 2 | 1 | <input type="checkbox"/> |
| Boat safely | 5 | 4 | 3 | 2 | 1 | <input checked="" type="checkbox"/> |
| Use docks | 5 | 4 | 3 | 2 | 1 | <input checked="" type="checkbox"/> |
| Shoreline fish | 5 | 4 | 3 | 2 | 1 | <input type="checkbox"/> |
| Access shoreline | 5 | 4 | 3 | 2 | 1 | <input checked="" type="checkbox"/> |
| Shoreline scenic quality | 5 | 4 | 3 | 2 | 1 | <input checked="" type="checkbox"/> |
| Other (specify below) | 5 | 4 | 3 | 2 | 1 | <input type="checkbox"/> |

Other: _____

15. Please share any additional thoughts or comments you have regarding recreation on the Gile Flowage:

County C & Pence Landing = No bathrooms

Thank you for completing the Recreation Survey!

ON-SITE/IN-PERSON RECREATION INTERVIEW

Northern States Power Company – Wisconsin (NSPW or Applicant), d/b/a Xcel Energy, is in the process of applying for an original license from the Federal Energy Regulatory Commission (FERC) to operate and maintain the existing Gile Flowage Storage Project (Gile Flowage or Project). The Project is owned, operated, and maintained by NSPW. The purpose of the Project is to provide water for downstream power generation at NSPW's Saxon Falls (FERC No. 2610) and Superior Falls (FERC No. 2587) hydroelectric projects. To obtain a license for the Gile Flowage, NSPW must submit a final license application to FERC no later than August 18, 2023. As part of the licensing process, NSPW is conducting several environmental studies which will enable FERC to prepare an environmental report. The purpose of this survey is to collect information about recreational use and visitors' experiences at public recreation facilities around the Gile Flowage.

| Interview Location |
|---|
| <input checked="" type="checkbox"/> Gile Park |
| <input type="checkbox"/> Town of Pence Landing |
| <input type="checkbox"/> Sucker Hole Landing |
| <input type="checkbox"/> County Highway C Landing |
| <input type="checkbox"/> Island |

| | |
|------------------------|------------|
| Total Number in Group: | 2 |
| Home Zip Code: | 54525 Gile |
| Interviewer: | K. Jackson |
| Date: | 9/10/22 |
| Time: | 1450 |

RECREATION INTERVIEW QUESTIONS

1. Regarding the Gile Flowage area, do you consider yourself: (Please select only one)

- Regular visitor (3 or more times per year)
- Occasional visitor (1-2 times per year)
- Infrequent visitor (Less than 1 time per year)
- This is my first visit

2. When did you arrive on this trip to the Gile Flowage area?

Arrive Date: 9/10/22

Arrive Time: 0900 am/pm

3. When do you expect to leave the Gile Flowage area?

Departure Date: 9/10/22

Departure Time: 1500 am/pm

4. About how many miles did you travel to get to the Gile Flowage area?

41 miles

5. During the last 12 months (including this trip), which month(s) did you visit the Gile Flowage area?

(Check all that apply)

Jan Feb Mar Apr May Jun Jul Aug Sep Oct Nov Dec

6. Which of the following recreation areas did you visit for recreation during the past 12 months?

(Check all that apply)

- | | |
|--|---|
| <input checked="" type="checkbox"/> Gile Park | <input type="checkbox"/> Reservoir Island (identify island location on map) |
| <input checked="" type="checkbox"/> Town of Pence Landing | <input type="checkbox"/> Other (please list below) |
| <input checked="" type="checkbox"/> Sucker Hole Landing | <input type="checkbox"/> None of the above |
| <input checked="" type="checkbox"/> County Highway C Landing | _____ |

7. Are you staying overnight in the Gile Flowage area (not including your own home) on this trip?

Yes No

8. If you answered yes to 7, at what type of accommodations will you be staying?

(Please select only one)

- | | |
|--|--|
| <input type="checkbox"/> RV/Auto/Tent Campground | <input type="checkbox"/> Other (please list below) |
| <input type="checkbox"/> Motel/Hotel | _____ |
| <input type="checkbox"/> Bed and Breakfast | _____ |
| <input type="checkbox"/> Vacation or Rental Home | _____ |

9. Which of the following best describes your group during this trip?

(Please select only one)

- Individual
 Adult group (over 21)
 Youth group (under 21)
 Family (with children)
 Mixed Group (various groups and ages)

10. On this trip to the Gile Flowage area, what activities have you or do you expect to participate in?

(Please select all that apply)

- | | | |
|--|---------------------------------------|--|
| <input type="checkbox"/> Bank fishing | <input type="checkbox"/> Picnicking | <input type="checkbox"/> Rafting/Tubing |
| <input checked="" type="checkbox"/> Boat fishing | <input type="checkbox"/> Swimming | <input type="checkbox"/> Wildlife viewing |
| <input type="checkbox"/> Pleasure boating | <input type="checkbox"/> Sight-seeing | <input type="checkbox"/> Other (please describe below) |
| <input type="checkbox"/> Personal watercraft | <input type="checkbox"/> Hunting | |

On any trip to the Gile Flowage in the last year, which of the following activities have you participated?
 (Please select all that apply)

| | | |
|--|--|--|
| <input checked="" type="checkbox"/> Bank fishing | <input type="checkbox"/> Picnicking | <input type="checkbox"/> Rafting/Tubing |
| <input checked="" type="checkbox"/> Boat fishing | <input checked="" type="checkbox"/> Swimming | <input type="checkbox"/> Wildlife viewing |
| <input type="checkbox"/> Pleasure boating | <input type="checkbox"/> Sight-seeing | <input type="checkbox"/> Other (please describe below) |
| <input type="checkbox"/> Personal watercraft | <input type="checkbox"/> Hunting | Icefish |

11. Of the activities you selected in 10 above, what is the primary activity you participated in or expect to participate in on *this* visit? (Please write answer below)

Primary activity Boat fishing

12. For the primary activity you participated in, please rate the following categories:

| Category | Totally Acceptable | Acceptable | Neutral | Unacceptable | Totally Unacceptable |
|--------------------|--------------------|------------|---------|--------------|----------------------|
| Safety | 5 | 4 | 3 | 2 | 1 |
| Enjoyment | 5 | 4 | 3 | 2 | 1 |
| Crowding | 5 | 4 | 3 | 2 | 1 |
| Overall Experience | 5 | 4 | 3 | 2 | 1 |
| Amenity Condition | 5 | 4 | 3 | 2 | 1 |

If you rated one of the categories above as "unacceptable" or "totally unacceptable", please indicate what could be done to improve the category to "acceptable." (Please write answer below)

13. Please rate all Gile Flowage area recreational activities you participated in today or in the past.

Rating scale is the same as used in 12 above:

- 5 - Totally Acceptable
- 4 - Acceptable
- 3 - Neutral
- 2 - Unacceptable
- 1 - Totally Unacceptable

| Recreation Activity | Gile Park | Town of Pence Landing | Sucker Hole Landing | Highway C Landing | Reservoir Islands |
|---------------------|-----------|-----------------------|---------------------|-------------------|-------------------|
| Bank fishing | 4 | 4 | 4 | 4 | |
| Boat fishing | 4 | 4 | 4 | 4 | |
| Pleasure boating | | | | | |

| | | | | | |
|---------------------|---|---|---|---|--|
| Personal watercraft | | | | | |
| Picnicking | | | | | |
| Swimming | 4 | 4 | 4 | 4 | |
| Sight-seeing | | | | | |
| Hunting | | | | | |
| Rafting/Tubing | | | | | |
| Wildlife viewing | | | | | |
| Other | 4 | 4 | 4 | 4 | |

14. Please indicate if low water levels were a problem for any of the following activities at the recreation area(s) you are visiting today:

Circle one number for each:

| Ability to: | No Problem | Small Problem | Neutral | Moderate Problem | Large Problem | No Opinion or N/A |
|--------------------------|------------|---------------|---------|------------------|---------------|-------------------------------------|
| Swim safely | 5 | 4 | 3 | 2 | 1 | <input checked="" type="checkbox"/> |
| Launch/take out boat | 5 | 4 | 3 | 2 | 1 | <input type="checkbox"/> |
| Boat safely | 5 | 4 | 3 | 2 | 1 | <input checked="" type="checkbox"/> |
| Use docks | 5 | 4 | 3 | 2 | 1 | <input checked="" type="checkbox"/> |
| Shoreline fish | 5 | 4 | 3 | 2 | 1 | <input checked="" type="checkbox"/> |
| Access shoreline | 5 | 4 | 3 | 2 | 1 | <input checked="" type="checkbox"/> |
| Shoreline scenic quality | 5 | 4 | 3 | 2 | 1 | <input checked="" type="checkbox"/> |
| Other (specify below) | 5 | 4 | 3 | 2 | 1 | <input type="checkbox"/> |

Other: _____

15. Please share any additional thoughts or comments you have regarding recreation on the Gile Flowage:

*Low water causes some issues late season for launching/taking out

Thank you for completing the Recreation Survey!

ON-SITE/IN-PERSON RECREATION INTERVIEW

Northern States Power Company – Wisconsin (NSPW or Applicant), d/b/a Xcel Energy, is in the process of applying for an original license from the Federal Energy Regulatory Commission (FERC) to operate and maintain the existing Gile Flowage Storage Project (Gile Flowage or Project). The Project is owned, operated, and maintained by NSPW. The purpose of the Project is to provide water for downstream power generation at NSPW's Saxon Falls (FERC No. 2610) and Superior Falls (FERC No. 2587) hydroelectric projects. To obtain a license for the Gile Flowage, NSPW must submit a final license application to FERC no later than August 18, 2023. As part of the licensing process, NSPW is conducting several environmental studies which will enable FERC to prepare an environmental report. The purpose of this survey is to collect information about recreational use and visitors' experiences at public recreation facilities around the Gile Flowage.

| Interview Location |
|---|
| <input checked="" type="checkbox"/> Gile Park |
| <input type="checkbox"/> Town of Pence Landing |
| <input type="checkbox"/> Sucker Hole Landing |
| <input type="checkbox"/> County Highway C Landing |
| <input type="checkbox"/> Island |

| | |
|------------------------|------------|
| Total Number in Group: | 2 |
| Home Zip Code: | 54970 |
| Interviewer: | K. Jackson |
| Date: | 9/10/22 |
| Time: | 1515 |

RECREATION INTERVIEW QUESTIONS

1. Regarding the Gile Flowage area, do you consider yourself: (Please select only one)

- Regular visitor (3 or more times per year)
- Occasional visitor (1-2 times per year)
- Infrequent visitor (Less than 1 time per year)
- This is my first visit

2. When did you arrive on this trip to the Gile Flowage area?

Arrive Date: 9/10/22
 Arrive Time: 1130 (am/pm)

3. When do you expect to leave the Gile Flowage area?

Departure Date: 9/10/22
 Departure Time: 1522 am/pm

4. About how many miles did you travel to get to the Gile Flowage area?

212 miles



5. During the last 12 months (including this trip), which month(s) did you visit the Gile Flowage area?

(Check all that apply)

Jan Feb Mar Apr May Jun Jul Aug Sep Oct Nov Dec

6. Which of the following recreation areas did you visit for recreation during the past 12 months?

(Check all that apply)

- | | |
|--|---|
| <input checked="" type="checkbox"/> Gile Park | <input type="checkbox"/> Reservoir Island (identify island location on map) |
| <input checked="" type="checkbox"/> Town of Pence Landing | <input type="checkbox"/> Other (please list below) |
| <input checked="" type="checkbox"/> Sucker Hole Landing | <input type="checkbox"/> None of the above |
| <input checked="" type="checkbox"/> County Highway C Landing | _____ |

7. Are you staying overnight in the Gile Flowage area (not including your own home) on this trip?

- Yes No

8. If you answered yes to 7, at what type of accommodations will you be staying?

(Please select only one)

- | | |
|--|---|
| <input type="checkbox"/> RV/Auto/Tent Campground | <input checked="" type="checkbox"/> Other (please list below) |
| <input type="checkbox"/> Motel/Hotel | <u>Family</u> |
| <input type="checkbox"/> Bed and Breakfast | _____ |
| <input type="checkbox"/> Vacation or Rental Home | _____ |

9. Which of the following best describes your group during this trip?

(Please select only one)

- Individual
 Adult group (over 21)
 Youth group (under 21)
 Family (with children)
 Mixed Group (various groups and ages)

10. On this trip to the Gile Flowage area, what activities have you or do you expect to participate in?

(Please select all that apply)

- | | | |
|--|---------------------------------------|--|
| <input type="checkbox"/> Bank fishing | <input type="checkbox"/> Picnicking | <input type="checkbox"/> Rafting/Tubing |
| <input checked="" type="checkbox"/> Boat fishing | <input type="checkbox"/> Swimming | <input type="checkbox"/> Wildlife viewing |
| <input type="checkbox"/> Pleasure boating | <input type="checkbox"/> Sight-seeing | <input type="checkbox"/> Other (please describe below) |
| <input type="checkbox"/> Personal watercraft | <input type="checkbox"/> Hunting | |

On any trip to the Gile Flowage in the last year, which of the following activities have you participated?
 (Please select all that apply)

| | | |
|--|--|---|
| <input checked="" type="checkbox"/> Bank fishing | <input type="checkbox"/> Picnicking | <input type="checkbox"/> Rafting/Tubing |
| <input checked="" type="checkbox"/> Boat fishing | <input checked="" type="checkbox"/> Swimming | <input type="checkbox"/> Wildlife viewing |
| <input type="checkbox"/> Pleasure boating | <input type="checkbox"/> Sight-seeing | <input checked="" type="checkbox"/> Other (please describe below) |
| <input type="checkbox"/> Personal watercraft | <input checked="" type="checkbox"/> Hunting | <i>ice fishing</i> |

11. Of the activities you selected in 10 above, what is the primary activity you participated in or expect to participate in on *this* visit? (Please write answer below)

Primary activity Boat fishing

12. For the primary activity you participated in, please rate the following categories:

| Category | Totally Acceptable | Acceptable | Neutral | Unacceptable | Totally Unacceptable |
|--------------------|--------------------|------------|---------|--------------|----------------------|
| Safety | 5 | 4 | 3 | 2 | 1 |
| Enjoyment | 5 | 4 | 3 | 2 | 1 |
| Crowding | 5 | 4 | 3 | 2 | 1 |
| Overall Experience | 5 | 4 | 3 | 2 | 1 |
| Amenity Condition | 5 | 4 | 3 | 2 | 1 |

If you rated one of the categories above as "unacceptable" or "totally unacceptable", please indicate what could be done to improve the category to "acceptable." (Please write answer below)

13. Please rate all Gile Flowage area recreational activities you participated in today or in the past.

Rating scale is the same as used in 12 above:

- 5 - Totally Acceptable
- 4 - Acceptable
- 3 - Neutral
- 2 - Unacceptable
- 1 - Totally Unacceptable

| Recreation Activity | Gile Park | Town of Pence Landing | Sucker Hole Landing | Highway C Landing | Reservoir Islands |
|---------------------|-----------|-----------------------|---------------------|-------------------|-------------------|
| Bank fishing | 5 | —————→ | | | |
| Boat fishing | 5 | —————→ | | | |
| Pleasure boating | | | | | |

| | | | | | |
|---------------------|---|---|--|--|--|
| Personal watercraft | | | | | |
| Picnicking | | | | | |
| Swimming | 5 | → | | | |
| Sight-seeing | | | | | |
| Hunting | 5 | → | | | |
| Rafting/Tubing | | | | | |
| Wildlife viewing | | | | | |
| Other | 5 | → | | | |

14. Please indicate if low water levels were a problem for any of the following activities at the recreation area(s) you are visiting today:

Circle one number for each:

| Ability to: | No Problem | Small Problem | Neutral | Moderate Problem | Large Problem | No Opinion or N/A |
|--------------------------|------------|---------------|---------|------------------|---------------|-------------------------------------|
| Swim safely | 5 | 4 | 3 | 2 | 1 | <input checked="" type="checkbox"/> |
| Launch/take out boat | 5 | 4 | 3 | 2 | 1 | <input type="checkbox"/> |
| Boat safely | 5 | 4 | 3 | 2 | 1 | <input checked="" type="checkbox"/> |
| Use docks | 5 | 4 | 3 | 2 | 1 | <input checked="" type="checkbox"/> |
| Shoreline fish | 5 | 4 | 3 | 2 | 1 | <input checked="" type="checkbox"/> |
| Access shoreline | 5 | 4 | 3 | 2 | 1 | <input checked="" type="checkbox"/> |
| Shoreline scenic quality | 5 | 4 | 3 | 2 | 1 | <input checked="" type="checkbox"/> |
| Other (specify below) | 5 | 4 | 3 | 2 | 1 | <input type="checkbox"/> |

Other: _____

15. Please share any additional thoughts or comments you have regarding recreation on the Gile Flowage:

Low water is minor issue when launching
 & taking out boat

Thank you for completing the Recreation Survey!

ON-SITE/IN-PERSON RECREATION INTERVIEW

Northern States Power Company – Wisconsin (NSPW or Applicant), d/b/a Xcel Energy, is in the process of applying for an original license from the Federal Energy Regulatory Commission (FERC) to operate and maintain the existing Gile Flowage Storage Project (Gile Flowage or Project). The Project is owned, operated, and maintained by NSPW. The purpose of the Project is to provide water for downstream power generation at NSPW's Saxon Falls (FERC No. 2610) and Superior Falls (FERC No. 2587) hydroelectric projects. To obtain a license for the Gile Flowage, NSPW must submit a final license application to FERC no later than August 18, 2023. As part of the licensing process, NSPW is conducting several environmental studies which will enable FERC to prepare an environmental report. The purpose of this survey is to collect information about recreational use and visitors' experiences at public recreation facilities around the Gile Flowage.

| Interview Location |
|---|
| <input checked="" type="checkbox"/> Gile Park |
| <input type="checkbox"/> Town of Pence Landing |
| <input type="checkbox"/> Sucker Hole Landing |
| <input type="checkbox"/> County Highway C Landing |
| <input type="checkbox"/> Island |

| | |
|------------------------|------------|
| Total Number in Group: | 4 |
| Home Zip Code: | 54525 |
| Interviewer: | K. Jackson |
| Date: | 9/10/22 |
| Time: | 1531 |

RECREATION INTERVIEW QUESTIONS

1. Regarding the Gile Flowage area, do you consider yourself: (Please select only one)

- Regular visitor (3 or more times per year)
- Occasional visitor (1-2 times per year)
- Infrequent visitor (Less than 1 time per year)
- This is my first visit

2. When did you arrive on this trip to the Gile Flowage area?

Arrive Date: 9/10/22

Arrive Time: 1530 am/pm

3. When do you expect to leave the Gile Flowage area?

Departure Date: 9/10/22

Departure Time: ~ 1630 am/pm

4. About how many miles did you travel to get to the Gile Flowage area?

2 miles



5. During the last 12 months (including this trip), which month(s) did you visit the Gile Flowage area?

(Check all that apply)

Jan Feb Mar Apr May Jun Jul Aug Sep Oct Nov Dec

6. Which of the following recreation areas did you visit for recreation during the past 12 months?

(Check all that apply)

- Gile Park
- Reservoir Island (identify island location on map)
- Town of Pence Landing
- Other (please list below)
- Sucker Hole Landing
- None of the above
- County Highway C Landing

7. Are you staying overnight in the Gile Flowage area (not including your own home) on this trip?

Yes No

8. If you answered yes to 7, at what type of accommodations will you be staying?

(Please select only one)

- RV/Auto/Tent Campground
- Motel/Hotel
- Other (please list below)
- Bed and Breakfast
- Vacation or Rental Home

9. Which of the following best describes your group during this trip?

(Please select only one)

- Individual
- Adult group (over 21)
- Youth group (under 21)
- Family (with children)
- Mixed Group (various groups and ages)

10. On this trip to the Gile Flowage area, what activities have you or do you expect to participate in?

(Please select all that apply)

- | | | |
|--|---------------------------------------|---|
| <input type="checkbox"/> Bank fishing | <input type="checkbox"/> Picnicking | <input type="checkbox"/> Rafting/Tubing |
| <input type="checkbox"/> Boat fishing | <input type="checkbox"/> Swimming | <input type="checkbox"/> Wildlife viewing |
| <input type="checkbox"/> Pleasure boating | <input type="checkbox"/> Sight-seeing | <input checked="" type="checkbox"/> Other (please describe below) |
| <input type="checkbox"/> Personal watercraft | <input type="checkbox"/> Hunting | <i>Playground</i> |



On any trip to the Gile Flowage in the last year, which of the following activities have you participated?
 (Please select all that apply)

| | | |
|--|---------------------------------------|---|
| <input type="checkbox"/> Bank fishing | <input type="checkbox"/> Picnicking | <input type="checkbox"/> Rafting/Tubing |
| <input type="checkbox"/> Boat fishing | <input type="checkbox"/> Swimming | <input type="checkbox"/> Wildlife viewing |
| <input type="checkbox"/> Pleasure boating | <input type="checkbox"/> Sight-seeing | <input checked="" type="checkbox"/> Other (please describe below) |
| <input type="checkbox"/> Personal watercraft | <input type="checkbox"/> Hunting | <i>Playground</i> |

11. Of the activities you selected in 10 above, what is the primary activity you participated in or expect to participate in on *this* visit? (Please write answer below)

Primary activity *Playground*

12. For the primary activity you participated in, please rate the following categories:

| Category | Totally Acceptable | Acceptable | Neutral | Unacceptable | Totally Unacceptable |
|--------------------|--------------------|------------|---------|--------------|----------------------|
| Safety | 5 | (4) | 3 | 2 | 1 |
| Enjoyment | (5) | 4 | 3 | 2 | 1 |
| Crowding | (5) | 4 | 3 | 2 | 1 |
| Overall Experience | (5) | 4 | 3 | 2 | 1 |
| Amenity Condition | (5) | 4 | 3 | 2 | 1 |

If you rated one of the categories above as "unacceptable" or "totally unacceptable", please indicate what could be done to improve the category to "acceptable." (Please write answer below)

13. Please rate all Gile Flowage area recreational activities you participated in today or in the past.

Rating scale is the same as used in 12 above:

- 5 - Totally Acceptable
- 4 - Acceptable
- 3 - Neutral
- 2 - Unacceptable
- 1 - Totally Unacceptable

| Recreation Activity | Gile Park | Town of Pence Landing | Sucker Hole Landing | Highway C Landing | Reservoir Islands |
|---------------------|-----------|-----------------------|---------------------|-------------------|-------------------|
| Bank fishing | | | | | |
| Boat fishing | | | | | |
| Pleasure boating | | | | | |



| | | | | | |
|---------------------|---|--|--|--|--|
| Personal watercraft | | | | | |
| Picnicking | | | | | |
| Swimming | | | | | |
| Sight-seeing | | | | | |
| Hunting | | | | | |
| Rafting/Tubing | | | | | |
| Wildlife viewing | | | | | |
| Other | 5 | | | | |

14. Please indicate if low water levels were a problem for any of the following activities at the recreation area(s) you are visiting today:

Circle one number for each:

| Ability to: | No Problem | Small Problem | Neutral | Moderate Problem | Large Problem | No Opinion or N/A |
|--------------------------|------------|---------------|---------|------------------|---------------|-------------------------------------|
| Swim safely | 5 | 4 | 3 | 2 | 1 | <input checked="" type="checkbox"/> |
| Launch/take out boat | 5 | 4 | 3 | 2 | 1 | <input checked="" type="checkbox"/> |
| Boat safely | 5 | 4 | 3 | 2 | 1 | <input checked="" type="checkbox"/> |
| Use docks | 5 | 4 | 3 | 2 | 1 | <input checked="" type="checkbox"/> |
| Shoreline fish | 5 | 4 | 3 | 2 | 1 | <input checked="" type="checkbox"/> |
| Access shoreline | 5 | 4 | 3 | 2 | 1 | <input checked="" type="checkbox"/> |
| Shoreline scenic quality | 5 | 4 | 3 | 2 | 1 | <input checked="" type="checkbox"/> |
| Other (specify below) | 5 | 4 | 3 | 2 | 1 | <input type="checkbox"/> |

Other: _____

15. Please share any additional thoughts or comments you have regarding recreation on the Gile Flowage:

- Enjoys park/ playground w/ grand kids
 - Does not recreate on Gile (goes to cabin/NORTH)

Thank you for completing the Recreation Survey!



ON-SITE/IN-PERSON RECREATION INTERVIEW

Northern States Power Company – Wisconsin (NSPW or Applicant), d/b/a Xcel Energy, is in the process of applying for an original license from the Federal Energy Regulatory Commission (FERC) to operate and maintain the existing Gile Flowage Storage Project (Gile Flowage or Project). The Project is owned, operated, and maintained by NSPW. The purpose of the Project is to provide water for downstream power generation at NSPW's Saxon Falls (FERC No. 2610) and Superior Falls (FERC No. 2587) hydroelectric projects. To obtain a license for the Gile Flowage, NSPW must submit a final license application to FERC no later than August 18, 2023. As part of the licensing process, NSPW is conducting several environmental studies which will enable FERC to prepare an environmental report. The purpose of this survey is to collect information about recreational use and visitors' experiences at public recreation facilities around the Gile Flowage.

| |
|---|
| Interview Location |
| <input checked="" type="checkbox"/> Gile Park |
| <input type="checkbox"/> Town of Pence Landing |
| <input type="checkbox"/> Sucker Hole Landing |
| <input type="checkbox"/> County Highway C Landing |
| <input type="checkbox"/> Island |

| | |
|-------------------------------|------------|
| Total Number in Group: | 2 |
| Home Zip Code: | 49938 |
| Interviewer: | K. Jackson |
| Date: | 9/10/22 |
| Time: | 1550 |

RECREATION INTERVIEW QUESTIONS

1. Regarding the Gile Flowage area, do you consider yourself: (Please select only one)

- Regular visitor (3 or more times per year)
- Occasional visitor (1-2 times per year)
- Infrequent visitor (Less than 1 time per year)
- This is my first visit

2. When did you arrive on this trip to the Gile Flowage area?

Arrive Date: 9/10/22

Arrive Time: 1530 am/pm

3. When do you expect to leave the Gile Flowage area?

Departure Date: 9/10/22

Departure Time: ~1630 am/pm

4. About how many miles did you travel to get to the Gile Flowage area?

~5 miles

5. During the last 12 months (including this trip), which month(s) did you visit the Gile Flowage area?

(Check all that apply)

Jan Feb Mar Apr May Jun Jul Aug Sep Oct Nov Dec

6. Which of the following recreation areas did you visit for recreation during the past 12 months?

(Check all that apply)

- | | |
|---|---|
| <input checked="" type="checkbox"/> Gile Park | <input type="checkbox"/> Reservoir Island (identify island location on map) |
| <input type="checkbox"/> Town of Pence Landing | <input type="checkbox"/> Other (please list below) |
| <input type="checkbox"/> Sucker Hole Landing | <input type="checkbox"/> None of the above |
| <input type="checkbox"/> County Highway C Landing | _____ |

7. Are you staying overnight in the Gile Flowage area (not including your own home) on this trip?

Yes No

8. If you answered yes to 7, at what type of accommodations will you be staying?

(Please select only one)

- | | |
|--|--|
| <input type="checkbox"/> RV/Auto/Tent Campground | <input type="checkbox"/> Other (please list below) |
| <input type="checkbox"/> Motel/Hotel | _____ |
| <input type="checkbox"/> Bed and Breakfast | _____ |
| <input type="checkbox"/> Vacation or Rental Home | _____ |

9. Which of the following best describes your group during this trip?

(Please select only one)

- Individual
 Adult group (over 21)
 Youth group (under 21)
 Family (with children)
 Mixed Group (various groups and ages)

10. On this trip to the Gile Flowage area, what activities have you or do you expect to participate in?

(Please select all that apply)

- | | | |
|--|---------------------------------------|---|
| <input type="checkbox"/> Bank fishing | <input type="checkbox"/> Picnicking | <input type="checkbox"/> Rafting/Tubing |
| <input type="checkbox"/> Boat fishing | <input type="checkbox"/> Swimming | <input type="checkbox"/> Wildlife viewing |
| <input type="checkbox"/> Pleasure boating | <input type="checkbox"/> Sight-seeing | <input checked="" type="checkbox"/> Other (please describe below) |
| <input type="checkbox"/> Personal watercraft | <input type="checkbox"/> Hunting | Playground |

On any trip to the Gile Flowage in the last year, which of the following activities have you participated?
 (Please select all that apply)

| | | |
|--|--|---|
| <input type="checkbox"/> Bank fishing | <input type="checkbox"/> Picnicking | <input checked="" type="checkbox"/> Rafting/Tubing |
| <input type="checkbox"/> Boat fishing | <input checked="" type="checkbox"/> Swimming | <input type="checkbox"/> Wildlife viewing |
| <input checked="" type="checkbox"/> Pleasure boating | <input type="checkbox"/> Sight-seeing | <input checked="" type="checkbox"/> Other (please describe below) |
| <input type="checkbox"/> Personal watercraft | <input type="checkbox"/> Hunting | <i>Playground</i> |

11. Of the activities you selected in 10 above, what is the primary activity you participated in or expect to participate in on *this* visit? (Please write answer below)

Primary activity *Playground*

12. For the primary activity you participated in, please rate the following categories:

| Category | Totally Acceptable | Acceptable | Neutral | Unacceptable | Totally Unacceptable |
|--------------------|--------------------|------------|---------|--------------|----------------------|
| Safety | <u>5</u> | 4 | 3 | 2 | 1 |
| Enjoyment | <u>5</u> | 4 | 3 | 2 | 1 |
| Crowding | <u>5</u> | 4 | 3 | 2 | 1 |
| Overall Experience | <u>5</u> | 4 | 3 | 2 | 1 |
| Amenity Condition | <u>5</u> | 4 | 3 | 2 | 1 |

If you rated one of the categories above as "unacceptable" or "totally unacceptable", please indicate what could be done to improve the category to "acceptable." (Please write answer below)

13. Please rate all Gile Flowage area recreational activities you participated in today or in the past.

Rating scale is the same as used in 12 above:

- 5 - Totally Acceptable
- 4 - Acceptable
- 3 - Neutral
- 2 - Unacceptable
- 1 - Totally Unacceptable

| Recreation Activity | Gile Park | Town of Pence Landing | Sucker Hole Landing | Highway C Landing | Reservoir Islands |
|---------------------|-----------|-----------------------|---------------------|-------------------|-------------------|
| Bank fishing | | | | | |
| Boat fishing | | | | | |
| Pleasure boating | <u>5</u> | | | | |

| | | | | | |
|---------------------|---|--|--|--|--|
| Personal watercraft | 5 | | | | |
| Picnicking | | | | | |
| Swimming | 5 | | | | |
| Sight-seeing | | | | | |
| Hunting | | | | | |
| Rafting/Tubing | 5 | | | | |
| Wildlife viewing | | | | | |
| Other | 5 | | | | |

14. Please indicate if low water levels were a problem for any of the following activities at the recreation area(s) you are visiting today:

Circle one number for each:

| Ability to: | No Problem | Small Problem | Neutral | Moderate Problem | Large Problem | No Opinion or N/A |
|--------------------------|------------|---------------|---------|------------------|---------------|-------------------------------------|
| Swim safely | 5 | 4 | 3 | 2 | 1 | <input checked="" type="checkbox"/> |
| Launch/take out boat | 5 | 4 | 3 | 2 | 1 | <input checked="" type="checkbox"/> |
| Boat safely | 5 | 4 | 3 | 2 | 1 | <input checked="" type="checkbox"/> |
| Use docks | 5 | 4 | 3 | 2 | 1 | <input checked="" type="checkbox"/> |
| Shoreline fish | 5 | 4 | 3 | 2 | 1 | <input checked="" type="checkbox"/> |
| Access shoreline | 5 | 4 | 3 | 2 | 1 | <input checked="" type="checkbox"/> |
| Shoreline scenic quality | 5 | 4 | 3 | 2 | 1 | <input checked="" type="checkbox"/> |
| Other (specify below) | 5 | 4 | 3 | 2 | 1 | <input checked="" type="checkbox"/> |

Other: _____

15. Please share any additional thoughts or comments you have regarding recreation on the Gile Flowage:

Thank you for completing the Recreation Survey!

ON-SITE/IN-PERSON RECREATION INTERVIEW

Northern States Power Company – Wisconsin (NSPW or Applicant), d/b/a Xcel Energy, is in the process of applying for an original license from the Federal Energy Regulatory Commission (FERC) to operate and maintain the existing Gile Flowage Storage Project (Gile Flowage or Project). The Project is owned, operated, and maintained by NSPW. The purpose of the Project is to provide water for downstream power generation at NSPW's Saxon Falls (FERC No. 2610) and Superior Falls (FERC No. 2587) hydroelectric projects. To obtain a license for the Gile Flowage, NSPW must submit a final license application to FERC no later than August 18, 2023. As part of the licensing process, NSPW is conducting several environmental studies which will enable FERC to prepare an environmental report. The purpose of this survey is to collect information about recreational use and visitors' experiences at public recreation facilities around the Gile Flowage.

| Interview Location |
|---|
| <input type="checkbox"/> Gile Park |
| <input type="checkbox"/> Town of Pence Landing |
| <input type="checkbox"/> Sucker Hole Landing |
| <input type="checkbox"/> County Highway C Landing |
| <input checked="" type="checkbox"/> Island Gile Dam |

| | |
|------------------------|-----------|
| Total Number in Group: | 2 |
| Home Zip Code: | 49938 |
| Interviewer: | K Jackson |
| Date: | 9/10/22 |
| Time: | 1745 |

RECREATION INTERVIEW QUESTIONS

1. Regarding the Gile Flowage area, do you consider yourself: (Please select only one)

- Regular visitor (3 or more times per year)
- Occasional visitor (1-2 times per year)
- Infrequent visitor (Less than 1 time per year)
- This is my first visit

2. When did you arrive on this trip to the Gile Flowage area?

Arrive Date: 9/10/22

Arrive Time: ~1715 am/pm

3. When do you expect to leave the Gile Flowage area?

Departure Date: 9/10/22

Departure Time: ~1815 am/pm

4. About how many miles did you travel to get to the Gile Flowage area?

410 miles



5. During the last 12 months (including this trip), which month(s) did you visit the Gile Flowage area?

(Check all that apply)

Jan Feb Mar Apr May Jun Jul Aug Sep Oct Nov Dec

6. Which of the following recreation areas did you visit for recreation during the past 12 months?

(Check all that apply)

- | | |
|---|---|
| <input checked="" type="checkbox"/> Gile Park | <input type="checkbox"/> Reservoir Island (identify island location on map) |
| <input checked="" type="checkbox"/> Town of Pence Landing | <input type="checkbox"/> Other (please list below) |
| <input type="checkbox"/> Sucker Hole Landing | <input type="checkbox"/> None of the above |
| <input type="checkbox"/> County Highway C Landing | _____ |

7. Are you staying overnight in the Gile Flowage area (not including your own home) on this trip?

Yes No

8. If you answered yes to 7, at what type of accommodations will you be staying?

(Please select only one)

- | | |
|--|--|
| <input type="checkbox"/> RV/Auto/Tent Campground | <input type="checkbox"/> Other (please list below) |
| <input type="checkbox"/> Motel/Hotel | _____ |
| <input type="checkbox"/> Bed and Breakfast | _____ |
| <input type="checkbox"/> Vacation or Rental Home | _____ |

9. Which of the following best describes your group during this trip?

(Please select only one)

- Individual
 Adult group (over 21)
 Youth group (under 21)
 Family (with children)
 Mixed Group (various groups and ages)

10. On this trip to the Gile Flowage area, what activities have you or do you expect to participate in?

(Please select all that apply)

- | | | |
|--|---------------------------------------|--|
| <input checked="" type="checkbox"/> Bank fishing | <input type="checkbox"/> Picnicking | <input type="checkbox"/> Rafting/Tubing |
| <input type="checkbox"/> Boat fishing | <input type="checkbox"/> Swimming | <input type="checkbox"/> Wildlife viewing |
| <input type="checkbox"/> Pleasure boating | <input type="checkbox"/> Sight-seeing | <input type="checkbox"/> Other (please describe below) |
| <input type="checkbox"/> Personal watercraft | <input type="checkbox"/> Hunting | |

On any trip to the Gile Flowage in the last year, which of the following activities have you participated?
 (Please select all that apply)

| | | |
|---|--|--|
| <input checked="" type="checkbox"/> Bank fishing | <input type="checkbox"/> Picnicking | <input type="checkbox"/> Rafting/Tubing |
| <input checked="" type="checkbox"/> Boat fishing | <input type="checkbox"/> Swimming | <input type="checkbox"/> Wildlife viewing |
| <input type="checkbox"/> Pleasure boating | <input checked="" type="checkbox"/> Sight-seeing | <input type="checkbox"/> Other (please describe below) |
| <input checked="" type="checkbox"/> Personal watercraft | <input type="checkbox"/> Hunting | |

11. Of the activities you selected in 10 above, what is the primary activity you participated in or expect to participate in on *this* visit? (Please write answer below)

Primary activity Bank fishing

12. For the primary activity you participated in, please rate the following categories:

| Category | Totally Acceptable | Acceptable | Neutral | Unacceptable | Totally Unacceptable |
|--------------------|--------------------|------------|---------|--------------|----------------------|
| Safety | 5 | 4 | 3 | 2 | 1 |
| Enjoyment | 5 | 4 | 3 | 2 | 1 |
| Crowding | 5 | 4 | 3 | 2 | 1 |
| Overall Experience | 5 | 4 | 3 | 2 | 1 |
| Amenity Condition | 5 | 4 | 3 | 2 | 1 |

If you rated one of the categories above as "unacceptable" or "totally unacceptable", please indicate what could be done to improve the category to "acceptable." (Please write answer below)

Need buoys/signage for rocks

13. Please rate all Gile Flowage area recreational activities you participated in today or in the past.

Rating scale is the same as used in 12 above:

- 5 - Totally Acceptable
- 4 - Acceptable
- 3 - Neutral
- 2 - Unacceptable
- 1 - Totally Unacceptable

| Recreation Activity | Gile Park | Town of Pence Landing | Sucker Hole Landing | Highway C Landing | Reservoir Islands |
|---------------------|-----------|-----------------------|---------------------|-------------------|-------------------|
| Bank fishing | 5 | 5 | | | |
| Boat fishing | 5 | 5 | | | |
| Pleasure boating | | | | | |



Gile Flowage Storage Reservoir Project - FERC No. 15055
 Montreal River - Iron County, Wisconsin
 Recreation Site Survey Questionnaire

| | | | | | |
|---------------------|---|---|--|--|--|
| Personal watercraft | 5 | 5 | | | |
| Picnicking | | | | | |
| Swimming | | | | | |
| Sight-seeing | | | | | |
| Hunting | | | | | |
| Rafting/Tubing | | | | | |
| Wildlife viewing | | | | | |
| Other | | | | | |

14. Please indicate if low water levels were a problem for any of the following activities at the recreation area(s) you are visiting today:

Circle one number for each:

| Ability to: | No Problem | Small Problem | Neutral | Moderate Problem | Large Problem | No Opinion or N/A |
|--------------------------|------------|---------------|---------|------------------|---------------|-------------------------------------|
| Swim safely | 5 | 4 | 3 | 2 | 1 | <input checked="" type="checkbox"/> |
| Launch/take out boat | 5 | 4 | 3 | 2 | 1 | <input checked="" type="checkbox"/> |
| Boat safely | 5 | 4 | 3 | 2 | 1 | <input checked="" type="checkbox"/> |
| Use docks | 5 | 4 | 3 | 2 | 1 | <input checked="" type="checkbox"/> |
| Shoreline fish | 5 | 4 | 3 | 2 | 1 | <input checked="" type="checkbox"/> |
| Access shoreline | 5 | 4 | 3 | 2 | 1 | <input checked="" type="checkbox"/> |
| Shoreline scenic quality | 5 | 4 | 3 | 2 | 1 | <input checked="" type="checkbox"/> |
| Other (specify below) | 5 | 4 | 3 | 2 | 1 | <input type="checkbox"/> |

Other: _____

15. Please share any additional thoughts or comments you have regarding recreation on the Gile Flowage:

Thank you for completing the Recreation Survey!

ON-SITE//IN-PERSON RECREATION INTERVIEW

Northern States Power Company – Wisconsin (NSPW or Applicant), d/b/a Xcel Energy, is in the process of applying for an original license from the Federal Energy Regulatory Commission (FERC) to operate and maintain the existing Gile Flowage Storage Project (Gile Flowage or Project). The Project is owned, operated, and maintained by NSPW. The purpose of the Project is to provide water for downstream power generation at NSPW's Saxon Falls (FERC No. 2610) and Superior Falls (FERC No. 2587) hydroelectric projects. To obtain a license for the Gile Flowage, NSPW must submit a final license application to FERC no later than August 18, 2023. As part of the licensing process, NSPW is conducting several environmental studies which will enable FERC to prepare an environmental report. The purpose of this survey is to collect information about recreational use and visitors' experiences at public recreation facilities around the Gile Flowage.

| Interview Location |
|---|
| <input type="checkbox"/> Gile Park |
| <input checked="" type="checkbox"/> Town of Pence Landing |
| <input type="checkbox"/> Sucker Hole Landing |
| <input type="checkbox"/> County Highway C Landing |
| <input type="checkbox"/> Island |

| | |
|------------------------|-----------|
| Total Number in Group: | 2 |
| Home Zip Code: | 53219 |
| Interviewer: | m Renik |
| Date: | 9/25/2022 |
| Time: | 1240 |

RECREATION INTERVIEW QUESTIONS

1. Regarding the Gile Flowage area, do you consider yourself: (Please select only one)

- Regular visitor (3 or more times per year)
- Occasional visitor (1-2 times per year)
- Infrequent visitor (Less than 1 time per year)
- This is my first visit

2. When did you arrive on this trip to the Gile Flowage area?

Arrive Date: 9/25/2022

Arrive Time: 1135 am/pm

3. When do you expect to leave the Gile Flowage area?

Departure Date: 9/25/2022

Departure Time: 1240 am/pm

4. About how many miles did you travel to get to the Gile Flowage area?

314 miles



5. During the last 12 months (including this trip), which month(s) did you visit the Gile Flowage area?

(Check all that apply)

All

Jan Feb Mar Apr May Jun Jul Aug Sep Oct Nov Dec

6. Which of the following recreation areas did you visit for recreation during the past 12 months?

(Check all that apply)

- | | |
|---|---|
| <input type="checkbox"/> Gile Park | <input type="checkbox"/> Reservoir Island (identify island location on map) |
| <input checked="" type="checkbox"/> Town of Pence Landing | <input type="checkbox"/> Other (please list below) |
| <input type="checkbox"/> Sucker Hole Landing | <input type="checkbox"/> None of the above |
| <input type="checkbox"/> County Highway C Landing | _____ |

7. Are you staying overnight in the Gile Flowage area (not including your own home) on this trip?

- Yes No

8. If you answered yes to 7, at what type of accommodations will you be staying?

(Please select only one)

- | | |
|---|--|
| <input type="checkbox"/> RV/Auto/Tent Campground | <input type="checkbox"/> Other (please list below) |
| <input type="checkbox"/> Motel/Hotel | _____ |
| <input type="checkbox"/> Bed and Breakfast | _____ |
| <input checked="" type="checkbox"/> Vacation or Rental Home | _____ |

9. Which of the following best describes your group during this trip?

(Please select only one)

- Individual
 Adult group (over 21)
 Youth group (under 21)
 Family (with children)
 Mixed Group (various groups and ages)

10. On this trip to the Gile Flowage area, what activities have you or do you expect to participate in?

(Please select all that apply)

- | | | |
|--|---------------------------------------|--|
| <input checked="" type="checkbox"/> Bank fishing | <input type="checkbox"/> Picnicking | <input type="checkbox"/> Rafting/Tubing |
| <input type="checkbox"/> Boat fishing | <input type="checkbox"/> Swimming | <input type="checkbox"/> Wildlife viewing |
| <input type="checkbox"/> Pleasure boating | <input type="checkbox"/> Sight-seeing | <input type="checkbox"/> Other (please describe below) |
| <input type="checkbox"/> Personal watercraft | <input type="checkbox"/> Hunting | |

On any trip to the Gile Flowage in the last year, which of the following activities have you participated?
 (Please select all that apply)

| | | |
|--|---------------------------------------|--|
| <input checked="" type="checkbox"/> Bank fishing | <input type="checkbox"/> Picnicking | <input type="checkbox"/> Rafting/Tubing |
| <input type="checkbox"/> Boat fishing | <input type="checkbox"/> Swimming | <input type="checkbox"/> Wildlife viewing |
| <input type="checkbox"/> Pleasure boating | <input type="checkbox"/> Sight-seeing | <input type="checkbox"/> Other (please describe below) |
| <input type="checkbox"/> Personal watercraft | <input type="checkbox"/> Hunting | |

11. Of the activities you selected in 10 above, what is the primary activity you participated in or expect to participate in on *this* visit? (Please write answer below)

Primary activity Bank Fishing

12. For the primary activity you participated in, please rate the following categories:

| Category | Totally Acceptable | Acceptable | Neutral | Unacceptable | Totally Unacceptable |
|--------------------|--------------------|------------|---------|--------------|----------------------|
| Safety | 5 | 4 | 3 | 2 | 1 |
| Enjoyment | 5 | 4 | 3 | 2 | 1 |
| Crowding | 5 | 4 | 3 | 2 | 1 |
| Overall Experience | 5 | 4 | 3 | 2 | 1 |
| Amenity Condition | 5 | 4 | 3 | 2 | 1 |

If you rated one of the categories above as "unacceptable" or "totally unacceptable", please indicate what could be done to improve the category to "acceptable." (Please write answer below)

13. Please rate all Gile Flowage area recreational activities you participated in today or in the past.

Rating scale is the same as used in 12 above:

- 5 - Totally Acceptable
- 4 - Acceptable
- 3 - Neutral
- 2 - Unacceptable
- 1 - Totally Unacceptable

| Recreation Activity | Gile Park | Town of Pence Landing | Sucker Hole Landing | Highway C Landing | Reservoir Islands |
|---------------------|-----------|-----------------------|---------------------|-------------------|-------------------|
| Bank fishing | | 4 | | | |
| Boat fishing | | | | | |
| Pleasure boating | | | | | |



| | | | | | |
|---------------------|--|--|--|--|--|
| Personal watercraft | | | | | |
| Picnicking | | | | | |
| Swimming | | | | | |
| Sight-seeing | | | | | |
| Hunting | | | | | |
| Rafting/Tubing | | | | | |
| Wildlife viewing | | | | | |
| Other | | | | | |

14. Please indicate if low water levels were a problem for any of the following activities at the recreation area(s) you are visiting today:

Circle one number for each:

| Ability to: | No Problem | Small Problem | Neutral | Moderate Problem | Large Problem | No Opinion or N/A |
|--------------------------|------------|---------------|---------|------------------|---------------|-------------------------------------|
| Swim safely | 5 | 4 | 3 | 2 | 1 | <input checked="" type="checkbox"/> |
| Launch/take out boat | 5 | 4 | 3 | 2 | 1 | <input checked="" type="checkbox"/> |
| Boat safely | 5 | 4 | 3 | 2 | 1 | <input checked="" type="checkbox"/> |
| Use docks | 5 | 4 | 3 | 2 | 1 | <input checked="" type="checkbox"/> |
| Shoreline fish | 5 | 4 | 3 | 2 | 1 | <input type="checkbox"/> |
| Access shoreline | 5 | 4 | 3 | 2 | 1 | <input type="checkbox"/> |
| Shoreline scenic quality | 5 | 4 | 3 | 2 | 1 | <input type="checkbox"/> |
| Other (specify below) | 5 | 4 | 3 | 2 | 1 | <input checked="" type="checkbox"/> |

Other: _____

15. Please share any additional thoughts or comments you have regarding recreation on the Gile Flowage:

Low water has impacted in past

Thank you for completing the Recreation Survey!



ON-SITE/IN-PERSON RECREATION INTERVIEW

Northern States Power Company – Wisconsin (NSPW or Applicant), d/b/a Xcel Energy, is in the process of applying for an original license from the Federal Energy Regulatory Commission (FERC) to operate and maintain the existing Gile Flowage Storage Project (Gile Flowage or Project). The Project is owned, operated, and maintained by NSPW. The purpose of the Project is to provide water for downstream power generation at NSPW's Saxon Falls (FERC No. 2610) and Superior Falls (FERC No. 2587) hydroelectric projects. To obtain a license for the Gile Flowage, NSPW must submit a final license application to FERC no later than August 18, 2023. As part of the licensing process, NSPW is conducting several environmental studies which will enable FERC to prepare an environmental report. The purpose of this survey is to collect information about recreational use and visitors' experiences at public recreation facilities around the Gile Flowage.

| Interview Location |
|--|
| <input type="checkbox"/> Gile Park |
| <input type="checkbox"/> Town of Pence Landing |
| <input type="checkbox"/> Sucker Hole Landing |
| <input checked="" type="checkbox"/> County Highway C Landing |
| <input type="checkbox"/> Island |

| | |
|------------------------|-----------|
| Total Number in Group: | 2 |
| Home Zip Code: | 60044 |
| Interviewer: | n Renik |
| Date: | 10/8/2022 |
| Time: | 0920 |

RECREATION INTERVIEW QUESTIONS

1. Regarding the Gile Flowage area, do you consider yourself: (Please select only one)

- Regular visitor (3 or more times per year)
- Occasional visitor (1-2 times per year)
- Infrequent visitor (Less than 1 time per year)
- This is my first visit

2. When did you arrive on this trip to the Gile Flowage area?

Arrive Date: 10/8/2022

Arrive Time: 0800 am/pm

3. When do you expect to leave the Gile Flowage area?

Departure Date: 10/8/2022

Departure Time: 0920 am/pm

4. About how many miles did you travel to get to the Gile Flowage area?

363 miles

5. During the last 12 months (including this trip), which month(s) did you visit the Gile Flowage area?
(Check all that apply)

all Jan Feb Mar Apr May Jun Jul Aug Sep Oct Nov Dec

6. Which of the following recreation areas did you visit for recreation during the past 12 months?
(Check all that apply)

- Gile Park
- Reservoir Island (identify island location on map)
- Town of Pence Landing
- Other (please list below)
- Sucker Hole Landing
- None of the above
- County Highway C Landing

7. Are you staying overnight in the Gile Flowage area (not including your own home) on this trip?

- Yes
- No

8. If you answered yes to 7, at what type of accommodations will you be staying?
(Please select only one)

- RV/Auto/Tent Campground
- Motel/Hotel
- Other (please list below)
- Bed and Breakfast
- Vacation or Rental Home

9. Which of the following best describes your group during this trip?
(Please select only one)

- Individual
- Adult group (over 21)
- Youth group (under 21)
- Family (with children)
- Mixed Group (various groups and ages)

10. On this trip to the Gile Flowage area, what activities have you or do you expect to participate in?
(Please select all that apply)

- | | | |
|--|---------------------------------------|--|
| <input type="checkbox"/> Bank fishing | <input type="checkbox"/> Picnicking | <input type="checkbox"/> Rafting/Tubing |
| <input checked="" type="checkbox"/> Boat fishing | <input type="checkbox"/> Swimming | <input type="checkbox"/> Wildlife viewing |
| <input type="checkbox"/> Pleasure boating | <input type="checkbox"/> Sight-seeing | <input type="checkbox"/> Other (please describe below) |
| <input type="checkbox"/> Personal watercraft | <input type="checkbox"/> Hunting | |

On any trip to the Gile Flowage in the last year, which of the following activities have you participated?
 (Please select all that apply)

| | | |
|--|---------------------------------------|--|
| <input type="checkbox"/> Bank fishing | <input type="checkbox"/> Picnicking | <input type="checkbox"/> Rafting/Tubing |
| <input checked="" type="checkbox"/> Boat fishing | <input type="checkbox"/> Swimming | <input type="checkbox"/> Wildlife viewing |
| <input type="checkbox"/> Pleasure boating | <input type="checkbox"/> Sight-seeing | <input type="checkbox"/> Other (please describe below) |
| <input type="checkbox"/> Personal watercraft | <input type="checkbox"/> Hunting | |

11. Of the activities you selected in 10 above, what is the primary activity you participated in or expect to participate in on *this* visit? (Please write answer below)

Primary activity Boat fishing

12. For the primary activity you participated in, please rate the following categories:

| Category | Totally Acceptable | Acceptable | Neutral | Unacceptable | Totally Unacceptable |
|--------------------|--------------------|------------|---------|--------------|----------------------|
| Safety | 5 | 4 | 3 | 2 | 1 |
| Enjoyment | 5 | 4 | 3 | 2 | 1 |
| Crowding | 5 | 4 | 3 | 2 | 1 |
| Overall Experience | 5 | 4 | 3 | 2 | 1 |
| Amenity Condition | 5 | 4 | 3 | 2 | 1 |

If you rated one of the categories above as "unacceptable" or "totally unacceptable", please indicate what could be done to improve the category to "acceptable." (Please write answer below)

13. Please rate all Gile Flowage area recreational activities you participated in today or in the past.

Rating scale is the same as used in 12 above:

- 5 - Totally Acceptable
- 4 - Acceptable
- 3 - Neutral
- 2 - Unacceptable
- 1 - Totally Unacceptable

| Recreation Activity | Gile Park | Town of Pence Landing | Sucker Hole Landing | Highway C Landing | Reservoir Islands |
|---------------------|-----------|-----------------------|---------------------|-------------------|-------------------|
| Bank fishing | | | | | |
| Boat fishing | | | | 5 | |
| Pleasure boating | | | | | |



Gile Flowage Storage Reservoir Project - FERC No. 15055
 Montreal River - Iron County, Wisconsin
 Recreation Site Survey Questionnaire

| | | | | | |
|---------------------|--|--|--|--|--|
| Personal watercraft | | | | | |
| Picnicking | | | | | |
| Swimming | | | | | |
| Sight-seeing | | | | | |
| Hunting | | | | | |
| Rafting/Tubing | | | | | |
| Wildlife viewing | | | | | |
| Other | | | | | |

14. Please indicate if low water levels were a problem for any of the following activities at the recreation area(s) you are visiting today:

Circle one number for each:

| Ability to: | No Problem | Small Problem | Neutral | Moderate Problem | Large Problem | No Opinion or N/A |
|--------------------------|------------|---------------|---------|------------------|---------------|-------------------------------------|
| Swim safely | 5 | 4 | 3 | 2 | 1 | <input checked="" type="checkbox"/> |
| Launch/take out boat | 5 | 4 | 3 | 2 | ① | <input type="checkbox"/> |
| Boat safely | 5 | 4 | 3 | ② | 1 | <input type="checkbox"/> |
| Use docks | 5 | 4 | 3 | ② | 1 | <input type="checkbox"/> |
| Shoreline fish | 5 | 4 | 3 | 2 | 1 | <input checked="" type="checkbox"/> |
| Access shoreline | 5 | 4 | 3 | 2 | 1 | <input checked="" type="checkbox"/> |
| Shoreline scenic quality | 5 | 4 | 3 | 2 | 1 | <input checked="" type="checkbox"/> |
| Other (specify below) | 5 | 4 | 3 | 2 | 1 | <input checked="" type="checkbox"/> |

Other: _____

15. Please share any additional thoughts or comments you have regarding recreation on the Gile Flowage:

Thank you for completing the Recreation Survey!

ON-SITE/IN-PERSON RECREATION INTERVIEW

Northern States Power Company – Wisconsin (NSPW or Applicant), d/b/a Xcel Energy, is in the process of applying for an original license from the Federal Energy Regulatory Commission (FERC) to operate and maintain the existing Gile Flowage Storage Project (Gile Flowage or Project). The Project is owned, operated, and maintained by NSPW. The purpose of the Project is to provide water for downstream power generation at NSPW's Saxon Falls (FERC No. 2610) and Superior Falls (FERC No. 2587) hydroelectric projects. To obtain a license for the Gile Flowage, NSPW must submit a final license application to FERC no later than August 18, 2023. As part of the licensing process, NSPW is conducting several environmental studies which will enable FERC to prepare an environmental report. The purpose of this survey is to collect information about recreational use and visitors' experiences at public recreation facilities around the Gile Flowage.

| Interview Location |
|---|
| <input type="checkbox"/> Gile Park |
| <input type="checkbox"/> Town of Pence Landing |
| <input checked="" type="checkbox"/> Sucker Hole Landing |
| <input type="checkbox"/> County Highway C Landing |
| <input type="checkbox"/> Island |

| | |
|------------------------|------------|
| Total Number in Group: | 1 |
| Home Zip Code: | 54550 |
| Interviewer: | M. Benik |
| Date: | 10/20/2022 |
| Time: | 0945 |

RECREATION INTERVIEW QUESTIONS

1. Regarding the Gile Flowage area, do you consider yourself: (Please select only one)

- Regular visitor (3 or more times per year)
- Occasional visitor (1-2 times per year)
- Infrequent visitor (Less than 1 time per year)
- This is my first visit

2. When did you arrive on this trip to the Gile Flowage area?

Arrive Date: 10/20/2022

Arrive Time: 0940 @ am/pm

3. When do you expect to leave the Gile Flowage area?

Departure Date: 10/20/2022

Departure Time: 1020 @ am/pm

4. About how many miles did you travel to get to the Gile Flowage area?

25 miles

5. During the last 12 months (including this trip), which month(s) did you visit the Gile Flowage area?
(Check all that apply)

Jan Feb Mar Apr May Jun Jul Aug Sep Oct Nov Dec

6. Which of the following recreation areas did you visit for recreation during the past 12 months?
(Check all that apply)

- | | |
|---|---|
| <input type="checkbox"/> Gile Park | <input type="checkbox"/> Reservoir Island (identify island location on map) |
| <input checked="" type="checkbox"/> Town of Pence Landing | <input type="checkbox"/> Other (please list below) |
| <input checked="" type="checkbox"/> Sucker Hole Landing | <input type="checkbox"/> None of the above |
| <input type="checkbox"/> County Highway C Landing | _____ |

7. Are you staying overnight in the Gile Flowage area (not including your own home) on this trip?

- Yes No

8. If you answered yes to 7, at what type of accommodations will you be staying?
(Please select only one)

- | | |
|--|--|
| <input type="checkbox"/> RV/Auto/Tent Campground | <input type="checkbox"/> Other (please list below) |
| <input type="checkbox"/> Motel/Hotel | _____ |
| <input type="checkbox"/> Bed and Breakfast | _____ |
| <input type="checkbox"/> Vacation or Rental Home | _____ |

9. Which of the following best describes your group during this trip?
(Please select only one)

- Individual
 Adult group (over 21)
 Youth group (under 21)
 Family (with children)
 Mixed Group (various groups and ages)

10. On this trip to the Gile Flowage area, what activities have you or do you expect to participate in?
(Please select all that apply)

- | | | |
|--|---------------------------------------|--|
| <input type="checkbox"/> Bank fishing | <input type="checkbox"/> Picnicking | <input type="checkbox"/> Rafting/Tubing |
| <input type="checkbox"/> Boat fishing | <input type="checkbox"/> Swimming | <input checked="" type="checkbox"/> Wildlife viewing |
| <input type="checkbox"/> Pleasure boating | <input type="checkbox"/> Sight-seeing | <input type="checkbox"/> Other (please describe below) |
| <input type="checkbox"/> Personal watercraft | <input type="checkbox"/> Hunting | |

On any trip to the Gile Flowage in the last year, which of the following activities have you participated?
 (Please select all that apply)

| | | |
|--|---|--|
| <input type="checkbox"/> Bank fishing | <input type="checkbox"/> Picnicking | <input type="checkbox"/> Rafting/Tubing |
| <input checked="" type="checkbox"/> Boat fishing | <input type="checkbox"/> Swimming | <input checked="" type="checkbox"/> Wildlife viewing |
| <input type="checkbox"/> Pleasure boating | <input type="checkbox"/> Sight-seeing | <input checked="" type="checkbox"/> Other (please describe below) LICE FISH |
| <input type="checkbox"/> Personal watercraft | <input checked="" type="checkbox"/> Hunting | |

11. Of the activities you selected in 10 above, what is the primary activity you participated in or expect to participate in on *this* visit? (Please write answer below)

Primary activity wildlife viewing

12. For the primary activity you participated in, please rate the following categories:

| Category | Totally Acceptable | Acceptable | Neutral | Unacceptable | Totally Unacceptable |
|--------------------|--------------------|------------|---------|--------------|----------------------|
| Safety | 5 | 4 | 3 | 2 | 1 |
| Enjoyment | 5 | 4 | 3 | 2 | 1 |
| Crowding | 5 | 4 | 3 | 2 | 1 |
| Overall Experience | 5 | 4 | 3 | 2 | 1 |
| Amenity Condition | 5 | 4 | 3 | 2 | 1 |

If you rated one of the categories above as "unacceptable" or "totally unacceptable", please indicate what could be done to improve the category to "acceptable." (Please write answer below)

13. Please rate all Gile Flowage area recreational activities you participated in today or in the past.

Rating scale is the same as used in 12 above:

- 5 - Totally Acceptable
- 4 - Acceptable
- 3 - Neutral
- 2 - Unacceptable
- 1 - Totally Unacceptable

| Recreation Activity | Gile Park | Town of Pence Landing | Sucker Hole Landing | Highway C Landing | Reservoir Islands |
|---------------------|-----------|-----------------------|---------------------|-------------------|-------------------|
| Bank fishing | | | | | |
| Boat fishing | | 5 | 5 | | |
| Pleasure boating | | | | | |



Gile Flowage Storage Reservoir Project- FERC No. 15055
 Montreal River - Iron County, Wisconsin
 Recreation Site Survey Questionnaire

| | | | | | |
|---------------------|--|---|---|--|--|
| Personal watercraft | | | | | |
| Picnicking | | | | | |
| Swimming | | | | | |
| Sight-seeing | | | | | |
| Hunting | | 4 | 4 | | |
| Rafting/Tubing | | | | | |
| Wildlife viewing | | 5 | 5 | | |
| Other | | 5 | 5 | | |

14. Please indicate if low water levels were a problem for any of the following activities at the recreation area(s) you are visiting today:

Circle one number for each:

| Ability to: | No Problem | Small Problem | Neutral | Moderate Problem | Large Problem | No Opinion or N/A |
|--------------------------|------------|---------------|---------|------------------|---------------|-------------------------------------|
| Swim safely | 5 | 4 | 3 | 2 | 1 | <input checked="" type="checkbox"/> |
| Launch/take out boat | 5 | 4 | 3 | 2 | 1 | <input type="checkbox"/> |
| Boat safely | 5 | 4 | 3 | 2 | 1 | <input type="checkbox"/> |
| Use docks | 5 | 4 | 3 | 2 | 1 | <input type="checkbox"/> |
| Shoreline fish | 5 | 4 | 3 | 2 | 1 | <input type="checkbox"/> |
| Access shoreline | 5 | 4 | 3 | 2 | 1 | <input type="checkbox"/> |
| Shoreline scenic quality | 5 | 4 | 3 | 2 | 1 | <input type="checkbox"/> |
| Other (specify below) | 5 | 4 | 3 | 2 | 1 | <input type="checkbox"/> |

Other: _____

15. Please share any additional thoughts or comments you have regarding recreation on the Gile Flowage:

Retired game warden
Flowage is an asset to this area

Thank you for completing the Recreation Survey!

ON-SITE/IN-PERSON RECREATION INTERVIEW

Northern States Power Company – Wisconsin (NSPW or Applicant), d/b/a Xcel Energy, is in the process of applying for an original license from the Federal Energy Regulatory Commission (FERC) to operate and maintain the existing Gile Flowage Storage Project (Gile Flowage or Project). The Project is owned, operated, and maintained by NSPW. The purpose of the Project is to provide water for downstream power generation at NSPW's Saxon Falls (FERC No. 2610) and Superior Falls (FERC No. 2587) hydroelectric projects. To obtain a license for the Gile Flowage, NSPW must submit a final license application to FERC no later than August 18, 2023. As part of the licensing process, NSPW is conducting several environmental studies which will enable FERC to prepare an environmental report. The purpose of this survey is to collect information about recreational use and visitors' experiences at public recreation facilities around the Gile Flowage.

| Interview Location |
|---|
| <input checked="" type="checkbox"/> Gile Park |
| <input type="checkbox"/> Town of Pence Landing |
| <input type="checkbox"/> Sucker Hole Landing |
| <input type="checkbox"/> County Highway C Landing |
| <input type="checkbox"/> Island |

| | |
|------------------------|------------|
| Total Number in Group: | 3 |
| Home Zip Code: | 49938 |
| Interviewer: | M. Lenik |
| Date: | 10/20/2022 |
| Time: | 1623 |

RECREATION INTERVIEW QUESTIONS

1. Regarding the Gile Flowage area, do you consider yourself: (Please select only one)

- Regular visitor (3 or more times per year)
- Occasional visitor (1-2 times per year)
- Infrequent visitor (Less than 1 time per year)
- This is my first visit

2. When did you arrive on this trip to the Gile Flowage area?

Arrive Date: 10/20/2022

Arrive Time: 1615 am/pm

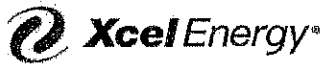
3. When do you expect to leave the Gile Flowage area?

Departure Date: 10/20/2022

Departure Time: 1625 am/pm

4. About how many miles did you travel to get to the Gile Flowage area?

_____ miles



5. During the last 12 months (including this trip), which month(s) did you visit the Gile Flowage area?

(Check all that apply)

Jan Feb Mar Apr May Jun Jul Aug Sep Oct Nov Dec

6. Which of the following recreation areas did you visit for recreation during the past 12 months?

(Check all that apply)

- | | |
|---|---|
| <input checked="" type="checkbox"/> Gile Park | <input type="checkbox"/> Reservoir Island (identify island location on map) |
| <input type="checkbox"/> Town of Pence Landing | <input type="checkbox"/> Other (please list below) |
| <input type="checkbox"/> Sucker Hole Landing | <input type="checkbox"/> None of the above |
| <input type="checkbox"/> County Highway C Landing | _____ |

7. Are you staying overnight in the Gile Flowage area (not including your own home) on this trip?

Yes No

8. If you answered yes to 7, at what type of accommodations will you be staying?

(Please select only one)

- | | |
|--|--|
| <input type="checkbox"/> RV/Auto/Tent Campground | <input type="checkbox"/> Other (please list below) |
| <input type="checkbox"/> Motel/Hotel | _____ |
| <input type="checkbox"/> Bed and Breakfast | _____ |
| <input type="checkbox"/> Vacation or Rental Home | _____ |

9. Which of the following best describes your group during this trip?

(Please select only one)

- | |
|--|
| <input type="checkbox"/> Individual |
| <input type="checkbox"/> Adult group (over 21) |
| <input type="checkbox"/> Youth group (under 21) |
| <input checked="" type="checkbox"/> Family (with children) |
| <input type="checkbox"/> Mixed Group (various groups and ages) |

10. On this trip to the Gile Flowage area, what activities have you or do you expect to participate in?

(Please select all that apply)

- | | | |
|--|---------------------------------------|---|
| <input type="checkbox"/> Bank fishing | <input type="checkbox"/> Picnicking | <input type="checkbox"/> Rafting/Tubing |
| <input type="checkbox"/> Boat fishing | <input type="checkbox"/> Swimming | <input type="checkbox"/> Wildlife viewing |
| <input type="checkbox"/> Pleasure boating | <input type="checkbox"/> Sight-seeing | <input checked="" type="checkbox"/> Other (please describe below) |
| <input type="checkbox"/> Personal watercraft | <input type="checkbox"/> Hunting | <i>Dog walking</i> |

On any trip to the Gile Flowage in the last year, which of the following activities have you participated?
 (Please select all that apply)

| | | |
|--|---------------------------------------|---|
| <input type="checkbox"/> Bank fishing | <input type="checkbox"/> Picnicking | <input type="checkbox"/> Rafting/Tubing |
| <input type="checkbox"/> Boat fishing | <input type="checkbox"/> Swimming | <input type="checkbox"/> Wildlife viewing |
| <input type="checkbox"/> Pleasure boating | <input type="checkbox"/> Sight-seeing | <input checked="" type="checkbox"/> Other (please describe below) |
| <input type="checkbox"/> Personal watercraft | <input type="checkbox"/> Hunting | <i>Dog walking</i> |

11. Of the activities you selected in 10 above, what is the primary activity you participated in or expect to participate in on *this* visit? (Please write answer below)

Primary activity *Dog walking*

12. For the primary activity you participated in, please rate the following categories:

| Category | Totally Acceptable | Acceptable | Neutral | Unacceptable | Totally Unacceptable |
|--------------------|--------------------|------------|---------|--------------|----------------------|
| Safety | 5 | 4 | 3 | 2 | 1 |
| Enjoyment | 5 | 4 | 3 | 2 | 1 |
| Crowding | 5 | 4 | 3 | 2 | 1 |
| Overall Experience | 5 | 4 | 3 | 2 | 1 |
| Amenity Condition | 5 | 4 | 3 | 2 | 1 |

If you rated one of the categories above as "unacceptable" or "totally unacceptable", please indicate what could be done to improve the category to "acceptable." (Please write answer below)

13. Please rate all Gile Flowage area recreational activities you participated in today or in the past.

Rating scale is the same as used in 12 above:

- 5 - Totally Acceptable
- 4 - Acceptable
- 3 - Neutral
- 2 - Unacceptable
- 1 - Totally Unacceptable

| Recreation Activity | Gile Park | Town of Pence Landing | Sucker Hole Landing | Highway C Landing | Reservoir Islands |
|---------------------|-----------|-----------------------|---------------------|-------------------|-------------------|
| Bank fishing | | | | | |
| Boat fishing | | | | | |
| Pleasure boating | | | | | |



Gile Flowage Storage Reservoir Project - FERC No. 15055
 Montreal River - Iron County, Wisconsin
 Recreation Site Survey Questionnaire

| | | | | | |
|---------------------|---|--|--|--|--|
| Personal watercraft | | | | | |
| Picnicking | | | | | |
| Swimming | | | | | |
| Sight-seeing | | | | | |
| Hunting | | | | | |
| Rafting/Tubing | | | | | |
| Wildlife viewing | | | | | |
| Other | 5 | | | | |

14. Please indicate if low water levels were a problem for any of the following activities at the recreation area(s) you are visiting today:

Circle one number for each:

| Ability to: | No Problem | Small Problem | Neutral | Moderate Problem | Large Problem | No Opinion or N/A |
|--------------------------|------------|---------------|---------|------------------|---------------|-------------------------------------|
| Swim safely | 5 | 4 | 3 | 2 | 1 | <input checked="" type="checkbox"/> |
| Launch/take out boat | 5 | 4 | 3 | 2 | 1 | <input type="checkbox"/> |
| Boat safely | 5 | 4 | 3 | 2 | 1 | <input type="checkbox"/> |
| Use docks | 5 | 4 | 3 | 2 | 1 | <input type="checkbox"/> |
| Shoreline fish | 5 | 4 | 3 | 2 | 1 | <input type="checkbox"/> |
| Access shoreline | 5 | 4 | 3 | 2 | 1 | <input type="checkbox"/> |
| Shoreline scenic quality | 5 | 4 | 3 | 2 | 1 | <input type="checkbox"/> |
| Other (specify below) | 5 | 4 | 3 | 2 | 1 | <input type="checkbox"/> |

Other: _____

15. Please share any additional thoughts or comments you have regarding recreation on the Gile Flowage:

Thank you for completing the Recreation Survey!

ON-SITE/IN-PERSON RECREATION INTERVIEW

Northern States Power Company – Wisconsin (NSPW or Applicant), d/b/a Xcel Energy, is in the process of applying for an original license from the Federal Energy Regulatory Commission (FERC) to operate and maintain the existing Gile Flowage Storage Project (Gile Flowage or Project). The Project is owned, operated, and maintained by NSPW. The purpose of the Project is to provide water for downstream power generation at NSPW's Saxon Falls (FERC No. 2610) and Superior Falls (FERC No. 2587) hydroelectric projects. To obtain a license for the Gile Flowage, NSPW must submit a final license application to FERC no later than August 18, 2023. As part of the licensing process, NSPW is conducting several environmental studies which will enable FERC to prepare an environmental report. The purpose of this survey is to collect information about recreational use and visitors' experiences at public recreation facilities around the Gile Flowage.

| Interview Location |
|---|
| <input checked="" type="checkbox"/> Gile Park |
| <input type="checkbox"/> Town of Pence Landing |
| <input type="checkbox"/> Sucker Hole Landing |
| <input type="checkbox"/> County Highway C Landing |
| <input type="checkbox"/> Island |

| | |
|------------------------|------------|
| Total Number in Group: | 2 |
| Home Zip Code: | 54612 |
| Interviewer: | m Renik |
| Date: | 10/20/2022 |
| Time: | 1630 |

RECREATION INTERVIEW QUESTIONS

1. Regarding the Gile Flowage area, do you consider yourself: (Please select only one)

- Regular visitor (3 or more times per year)
- Occasional visitor (1-2 times per year)
- Infrequent visitor (Less than 1 time per year)
- This is my first visit

2. When did you arrive on this trip to the Gile Flowage area?

Arrive Date: 10/20/2022

Arrive Time: 0800 am/pm

3. When do you expect to leave the Gile Flowage area?

Departure Date: 10/20/2022

Departure Time: 1630 am/pm

4. About how many miles did you travel to get to the Gile Flowage area?

787 miles



5. During the last 12 months (including this trip), which month(s) did you visit the Gile Flowage area?
(Check all that apply)

All Jan Feb Mar Apr May Jun Jul Aug Sep Oct Nov Dec

6. Which of the following recreation areas did you visit for recreation during the past 12 months?
(Check all that apply)

- Gile Park
- Reservoir Island (identify island location on map)
- Town of Pence Landing
- Other (please list below)
- Sucker Hole Landing
- None of the above
- County Highway C Landing

7. Are you staying overnight in the Gile Flowage area (not including your own home) on this trip?
 Yes No

8. If you answered yes to 7, at what type of accommodations will you be staying?
(Please select only one)

- RV/Auto/Tent Campground
- Motel/Hotel
- Other (please list below)
- Bed and Breakfast
- Vacation or Rental Home

9. Which of the following best describes your group during this trip?
(Please select only one)

- Individual
- Adult group (over 21)
- Youth group (under 21)
- Family (with children)
- Mixed Group (various groups and ages)

10. On this trip to the Gile Flowage area, what activities have you or do you expect to participate in?
(Please select all that apply)

- | | | |
|--|---------------------------------------|--|
| <input type="checkbox"/> Bank fishing | <input type="checkbox"/> Picnicking | <input type="checkbox"/> Rafting/Tubing |
| <input checked="" type="checkbox"/> Boat fishing | <input type="checkbox"/> Swimming | <input type="checkbox"/> Wildlife viewing |
| <input type="checkbox"/> Pleasure boating | <input type="checkbox"/> Sight-seeing | <input type="checkbox"/> Other (please describe below) |
| <input type="checkbox"/> Personal watercraft | <input type="checkbox"/> Hunting | |

On any trip to the Gile Flowage in the last year, which of the following activities have you participated?
 (Please select all that apply)

| | | |
|--|---------------------------------------|---|
| <input type="checkbox"/> Bank fishing | <input type="checkbox"/> Picnicking | <input type="checkbox"/> Rafting/Tubing |
| <input checked="" type="checkbox"/> Boat fishing | <input type="checkbox"/> Swimming | <input type="checkbox"/> Wildlife viewing |
| <input type="checkbox"/> Pleasure boating | <input type="checkbox"/> Sight-seeing | <input checked="" type="checkbox"/> Other (please describe below) <i>Ice Fishing</i> |
| <input type="checkbox"/> Personal watercraft | <input type="checkbox"/> Hunting | |

11. Of the activities you selected in 10 above, what is the primary activity you participated in or expect to participate in on *this* visit? (Please write answer below)

Primary activity Boat Fishing

12. For the primary activity you participated in, please rate the following categories:

| Category | Totally Acceptable | Acceptable | Neutral | Unacceptable | Totally Unacceptable |
|--------------------|--------------------|------------|---------|--------------|----------------------|
| Safety | 5 | 4 | 3 | 2 | 1 |
| Enjoyment | 5 | 4 | 3 | 2 | 1 |
| Crowding | 5 | 4 | 3 | 2 | 1 |
| Overall Experience | 5 | 4 | 3 | 2 | 1 |
| Amenity Condition | 5 | 4 | 3 | 2 | 1 |

If you rated one of the categories above as "unacceptable" or "totally unacceptable", please indicate what could be done to improve the category to "acceptable." (Please write answer below)

13. Please rate all Gile Flowage area recreational activities you participated in today or in the past.

Rating scale is the same as used in 12 above:

- 5 - Totally Acceptable
- 4 - Acceptable
- 3 - Neutral
- 2 - Unacceptable
- 1 - Totally Unacceptable

| Recreation Activity | Gile Park | Town of Pence Landing | Sucker Hole Landing | Highway C Landing | Reservoir Islands |
|---------------------|-----------|-----------------------|---------------------|-------------------|-------------------|
| Bank fishing | | | | | |
| Boat fishing | | | | | |
| Pleasure boating | | | | | |



| | | | | | |
|---------------------|--|--|--|--|--|
| Personal watercraft | | | | | |
| Picnicking | | | | | |
| Swimming | | | | | |
| Sight-seeing | | | | | |
| Hunting | | | | | |
| Rafting/Tubing | | | | | |
| Wildlife viewing | | | | | |
| Other | | | | | |

14. Please indicate if low water levels were a problem for any of the following activities at the recreation area(s) you are visiting today:

Circle one number for each:

| Ability to: | No Problem | Small Problem | Neutral | Moderate Problem | Large Problem | No Opinion or N/A |
|--------------------------|------------|---------------|---------|------------------|---------------|-------------------------------------|
| Swim safely | 5 | 4 | 3 | 2 | 1 | <input checked="" type="checkbox"/> |
| Launch/take out boat | 5 | 4 | 3 | 2 | 1 | <input type="checkbox"/> |
| Boat safely | 5 | 4 | 3 | 2 | 1 | <input type="checkbox"/> |
| Use docks | 5 | 4 | 3 | 2 | 1 | <input type="checkbox"/> |
| Shoreline fish | 5 | 4 | 3 | 2 | 1 | <input checked="" type="checkbox"/> |
| Access shoreline | 5 | 4 | 3 | 2 | 1 | <input checked="" type="checkbox"/> |
| Shoreline scenic quality | 5 | 4 | 3 | 2 | 1 | <input checked="" type="checkbox"/> |
| Other (specify below) | 5 | 4 | 3 | 2 | 1 | <input checked="" type="checkbox"/> |

Other: _____

15. Please share any additional thoughts or comments you have regarding recreation on the Gile Flowage:

2 guys fishing w/ a guide.
 Guide understands county runs Bathrooms & camp levels but would be nice
 to have bathrooms open later into the season
 Low water did not affect due to guide knowing the flowage well.

Thank you for completing the Recreation Survey!

ON-SITE/IN-PERSON RECREATION INTERVIEW

Northern States Power Company – Wisconsin (NSPW or Applicant), d/b/a Xcel Energy, is in the process of applying for an original license from the Federal Energy Regulatory Commission (FERC) to operate and maintain the existing Gile Flowage Storage Project (Gile Flowage or Project). The Project is owned, operated, and maintained by NSPW. The purpose of the Project is to provide water for downstream power generation at NSPW's Saxon Falls (FERC No. 2610) and Superior Falls (FERC No. 2587) hydroelectric projects. To obtain a license for the Gile Flowage, NSPW must submit a final license application to FERC no later than August 18, 2023. As part of the licensing process, NSPW is conducting several environmental studies which will enable FERC to prepare an environmental report. The purpose of this survey is to collect information about recreational use and visitors' experiences at public recreation facilities around the Gile Flowage.

| Interview Location |
|---|
| <input checked="" type="checkbox"/> Gile Park |
| <input type="checkbox"/> Town of Pence Landing |
| <input type="checkbox"/> Sucker Hole Landing |
| <input type="checkbox"/> County Highway C Landing |
| <input type="checkbox"/> Island |

| | |
|------------------------|------------|
| Total Number in Group: | 2 |
| Home Zip Code: | 49968 |
| Interviewer: | m Renik |
| Date: | 10/20/2022 |
| Time: | 1657 |

RECREATION INTERVIEW QUESTIONS

1. Regarding the Gile Flowage area, do you consider yourself: (Please select only one)

- Regular visitor (3 or more times per year)
- Occasional visitor (1-2 times per year)
- Infrequent visitor (Less than 1 time per year)
- This is my first visit

2. When did you arrive on this trip to the Gile Flowage area?

Arrive Date: 10/20/2022
 Arrive Time: 1245 am/pm

3. When do you expect to leave the Gile Flowage area?

Departure Date: 10/20/2022
 Departure Time: 1657 am/pm

4. About how many miles did you travel to get to the Gile Flowage area?

_____ miles

5. During the last 12 months (including this trip), which month(s) did you visit the Gile Flowage area?

(Check all that apply)

Jan Feb Mar Apr May Jun Jul Aug Sep Oct Nov Dec

6. Which of the following recreation areas did you visit for recreation during the past 12 months?

(Check all that apply)

- | | |
|--|---|
| <input checked="" type="checkbox"/> Gile Park | <input type="checkbox"/> Reservoir Island (identify island location on map) |
| <input type="checkbox"/> Town of Pence Landing | <input type="checkbox"/> Other (please list below) |
| <input type="checkbox"/> Sucker Hole Landing | <input type="checkbox"/> None of the above |
| <input checked="" type="checkbox"/> County Highway C Landing | _____ |

7. Are you staying overnight in the Gile Flowage area (not including your own home) on this trip?

Yes No

8. If you answered yes to 7, at what type of accommodations will you be staying?

(Please select only one)

- | | |
|--|--|
| <input type="checkbox"/> RV/Auto/Tent Campground | <input type="checkbox"/> Other (please list below) |
| <input type="checkbox"/> Motel/Hotel | _____ |
| <input type="checkbox"/> Bed and Breakfast | _____ |
| <input type="checkbox"/> Vacation or Rental Home | _____ |

9. Which of the following best describes your group during this trip?

(Please select only one)

- | |
|--|
| <input type="checkbox"/> Individual |
| <input checked="" type="checkbox"/> Adult group (over 21) |
| <input type="checkbox"/> Youth group (under 21) |
| <input type="checkbox"/> Family (with children) |
| <input type="checkbox"/> Mixed Group (various groups and ages) |

10. On this trip to the Gile Flowage area, what activities have you or do you expect to participate in?

(Please select all that apply)

- | | | |
|--|---------------------------------------|--|
| <input type="checkbox"/> Bank fishing | <input type="checkbox"/> Picnicking | <input type="checkbox"/> Rafting/Tubing |
| <input checked="" type="checkbox"/> Boat fishing | <input type="checkbox"/> Swimming | <input type="checkbox"/> Wildlife viewing |
| <input type="checkbox"/> Pleasure boating | <input type="checkbox"/> Sight-seeing | <input type="checkbox"/> Other (please describe below) |
| <input type="checkbox"/> Personal watercraft | <input type="checkbox"/> Hunting | |

On any trip to the Gile Flowage in the last year, which of the following activities have you participated?
 (Please select all that apply)

| | | |
|--|---------------------------------------|--|
| <input type="checkbox"/> Bank fishing | <input type="checkbox"/> Picnicking | <input type="checkbox"/> Rafting/Tubing |
| <input checked="" type="checkbox"/> Boat fishing | <input type="checkbox"/> Swimming | <input type="checkbox"/> Wildlife viewing |
| <input type="checkbox"/> Pleasure boating | <input type="checkbox"/> Sight-seeing | <input type="checkbox"/> Other (please describe below) |
| <input type="checkbox"/> Personal watercraft | <input type="checkbox"/> Hunting | |

11. Of the activities you selected in 10 above, what is the primary activity you participated in or expect to participate in on *this* visit? (Please write answer below)

Primary activity Boat Fishing

12. For the primary activity you participated in, please rate the following categories:

| Category | Totally Acceptable | Acceptable | Neutral | Unacceptable | Totally Unacceptable |
|--------------------|--------------------|------------|---------|--------------|----------------------|
| Safety | 5 | 4 | 3 | 2 | 1 |
| Enjoyment | 5 | 4 | 3 | 2 | 1 |
| Crowding | 5 | 4 | 3 | 2 | 1 |
| Overall Experience | 5 | 4 | 3 | 2 | 1 |
| Amenity Condition | 5 | 4 | 3 | 2 | 1 |

If you rated one of the categories above as "unacceptable" or "totally unacceptable", please indicate what could be done to improve the category to "acceptable." (Please write answer below)

13. Please rate all Gile Flowage area recreational activities you participated in today or in the past.

Rating scale is the same as used in 12 above:

- 5 - Totally Acceptable
- 4 - Acceptable
- 3 - Neutral
- 2 - Unacceptable
- 1 - Totally Unacceptable

| Recreation Activity | Gile Park | Town of Pence Landing | Sucker Hole Landing | Highway C Landing | Reservoir Islands |
|---------------------|-----------|-----------------------|---------------------|-------------------|-------------------|
| Bank fishing | | | | | |
| Boat fishing | 5 | | | 5 | |
| Pleasure boating | | | | | |



Gile Flowage Storage Reservoir Project - FERC No. 15055
 Montreal River - Iron County, Wisconsin
 Recreation Site Survey Questionnaire

| | | | | | |
|---------------------|--|--|--|--|--|
| Personal watercraft | | | | | |
| Picnicking | | | | | |
| Swimming | | | | | |
| Sight-seeing | | | | | |
| Hunting | | | | | |
| Rafting/Tubing | | | | | |
| Wildlife viewing | | | | | |
| Other | | | | | |

14. Please indicate if low water levels were a problem for any of the following activities at the recreation area(s) you are visiting today:

Circle one number for each:

| Ability to: | No Problem | Small Problem | Neutral | Moderate Problem | Large Problem | No Opinion or N/A |
|--------------------------|------------|---------------|---------|------------------|---------------|-------------------------------------|
| Swim safely | 5 | 4 | 3 | 2 | 1 | <input checked="" type="checkbox"/> |
| Launch/take out boat | 5 | 4 | 3 | 2 | 1 | <input type="checkbox"/> |
| Boat safely | 5 | 4 | 3 | 2 | 1 | <input type="checkbox"/> |
| Use docks | 5 | 4 | 3 | 2 | 1 | <input checked="" type="checkbox"/> |
| Shoreline fish | 5 | 4 | 3 | 2 | 1 | <input type="checkbox"/> |
| Access shoreline | 5 | 4 | 3 | 2 | 1 | <input type="checkbox"/> |
| Shoreline scenic quality | 5 | 4 | 3 | 2 | 1 | <input type="checkbox"/> |
| Other (specify below) | 5 | 4 | 3 | 2 | 1 | <input type="checkbox"/> |

Other: _____

15. Please share any additional thoughts or comments you have regarding recreation on the Gile Flowage:

Just moved back to the area.

Thank you for completing the Recreation Survey!

ON-SITE//IN-PERSON RECREATION INTERVIEW

Northern States Power Company – Wisconsin (NSPW or Applicant), d/b/a Xcel Energy, is in the process of applying for an original license from the Federal Energy Regulatory Commission (FERC) to operate and maintain the existing Gile Flowage Storage Project (Gile Flowage or Project). The Project is owned, operated, and maintained by NSPW. The purpose of the Project is to provide water for downstream power generation at NSPW's Saxon Falls (FERC No. 2610) and Superior Falls (FERC No. 2587) hydroelectric projects. To obtain a license for the Gile Flowage, NSPW must submit a final license application to FERC no later than August 18, 2023. As part of the licensing process, NSPW is conducting several environmental studies which will enable FERC to prepare an environmental report. The purpose of this survey is to collect information about recreational use and visitors' experiences at public recreation facilities around the Gile Flowage.

| Interview Location |
|---|
| <input checked="" type="checkbox"/> Gile Park |
| <input type="checkbox"/> Town of Pence Landing |
| <input type="checkbox"/> Sucker Hole Landing |
| <input type="checkbox"/> County Highway C Landing |
| <input type="checkbox"/> Island |

| | |
|------------------------|------------|
| Total Number in Group: | 1 |
| Home Zip Code: | 54534 |
| Interviewer: | M Kenik |
| Date: | 10/20/2022 |
| Time: | 1715 |

RECREATION INTERVIEW QUESTIONS

1. Regarding the Gile Flowage area, do you consider yourself: (Please select only one)

- Regular visitor (3 or more times per year)
- Occasional visitor (1-2 times per year)
- Infrequent visitor (Less than 1 time per year)
- This is my first visit

2. When did you arrive on this trip to the Gile Flowage area?

Arrive Date: 10/20/2022

Arrive Time: 1530 am/pm

3. When do you expect to leave the Gile Flowage area?

Departure Date: 10/20/2022

Departure Time: 1715 am/pm

4. About how many miles did you travel to get to the Gile Flowage area?

_____ miles



5. During the last 12 months (including this trip), which month(s) did you visit the Gile Flowage area?

(Check all that apply)

Jan Feb Mar Apr May Jun Jul Aug Sep Oct Nov Dec

6. Which of the following recreation areas did you visit for recreation during the past 12 months?

(Check all that apply)

- Gile Park
- Reservoir Island (identify island location on map)
- Town of Pence Landing
- Other (please list below)
- Sucker Hole Landing
- None of the above
- County Highway C Landing

7. Are you staying overnight in the Gile Flowage area (not including your own home) on this trip?

- Yes
- No

8. If you answered yes to 7, at what type of accommodations will you be staying?

(Please select only one)

- RV/Auto/Tent Campground
- Motel/Hotel
- Other (please list below)
- Bed and Breakfast
- Vacation or Rental Home

9. Which of the following best describes your group during this trip?

(Please select only one)

- Individual
- Adult group (over 21)
- Youth group (under 21)
- Family (with children)
- Mixed Group (various groups and ages)

10. On this trip to the Gile Flowage area, what activities have you or do you expect to participate in?

(Please select all that apply)

- | | | |
|--|---------------------------------------|--|
| <input type="checkbox"/> Bank fishing | <input type="checkbox"/> Picnicking | <input type="checkbox"/> Rafting/Tubing |
| <input checked="" type="checkbox"/> Boat fishing | <input type="checkbox"/> Swimming | <input type="checkbox"/> Wildlife viewing |
| <input type="checkbox"/> Pleasure boating | <input type="checkbox"/> Sight-seeing | <input type="checkbox"/> Other (please describe below) |
| <input type="checkbox"/> Personal watercraft | <input type="checkbox"/> Hunting | |

On any trip to the Gile Flowage in the last year, which of the following activities have you participated?
 (Please select all that apply)

| | | |
|--|---------------------------------------|--|
| <input type="checkbox"/> Bank fishing | <input type="checkbox"/> Picnicking | <input type="checkbox"/> Rafting/Tubing |
| <input checked="" type="checkbox"/> Boat fishing | <input type="checkbox"/> Swimming | <input type="checkbox"/> Wildlife viewing |
| <input type="checkbox"/> Pleasure boating | <input type="checkbox"/> Sight-seeing | <input type="checkbox"/> Other (please describe below) |
| <input type="checkbox"/> Personal watercraft | <input type="checkbox"/> Hunting | |

11. Of the activities you selected in 10 above, what is the primary activity you participated in or expect to participate in on *this* visit? (Please write answer below)

Primary activity Boat Fishing

12. For the primary activity you participated in, please rate the following categories:

| Category | Totally Acceptable | Acceptable | Neutral | Unacceptable | Totally Unacceptable |
|--------------------|--------------------|------------|---------|--------------|----------------------|
| Safety | 5 | 4 | 3 | 2 | 1 |
| Enjoyment | 5 | 4 | 3 | 2 | 1 |
| Crowding | 5 | 4 | 3 | 2 | 1 |
| Overall Experience | 5 | 4 | 3 | 2 | 1 |
| Amenity Condition | 5 | 4 | 3 | 2 | 1 |

If you rated one of the categories above as "unacceptable" or "totally unacceptable", please indicate what could be done to improve the category to "acceptable." (Please write answer below)

13. Please rate all Gile Flowage area recreational activities you participated in today or in the past.

Rating scale is the same as used in 12 above:

- 5 - Totally Acceptable
- 4 - Acceptable
- 3 - Neutral
- 2 - Unacceptable
- 1 - Totally Unacceptable

| Recreation Activity | Gile Park | Town of Pence Landing | Sucker Hole Landing | Highway C Landing | Reservoir Islands |
|---------------------|-----------|-----------------------|---------------------|-------------------|-------------------|
| Bank fishing | | | | | |
| Boat fishing | 5 | | | | |
| Pleasure boating | | | | | |



| | | | | | |
|---------------------|--|--|--|--|--|
| Personal watercraft | | | | | |
| Picnicking | | | | | |
| Swimming | | | | | |
| Sight-seeing | | | | | |
| Hunting | | | | | |
| Rafting/Tubing | | | | | |
| Wildlife viewing | | | | | |
| Other | | | | | |

14. Please indicate if low water levels were a problem for any of the following activities at the recreation area(s) you are visiting today:

Circle one number for each:

| Ability to: | No Problem | Small Problem | Neutral | Moderate Problem | Large Problem | No Opinion or N/A |
|--------------------------|------------|---------------|---------|------------------|---------------|-------------------------------------|
| Swim safely | 5 | 4 | 3 | 2 | 1 | <input checked="" type="checkbox"/> |
| Launch/take out boat | 5 | 4 | 3 | 2 | 1 | <input type="checkbox"/> |
| Boat safely | 5 | 4 | 3 | 2 | 1 | <input type="checkbox"/> |
| Use docks | 5 | 4 | 3 | 2 | 1 | <input type="checkbox"/> |
| Shoreline fish | 5 | 4 | 3 | 2 | 1 | <input checked="" type="checkbox"/> |
| Access shoreline | 5 | 4 | 3 | 2 | 1 | <input type="checkbox"/> |
| Shoreline scenic quality | 5 | 4 | 3 | 2 | 1 | <input type="checkbox"/> |
| Other (specify below) | 5 | 4 | 3 | 2 | 1 | <input type="checkbox"/> |

Other: _____

15. Please share any additional thoughts or comments you have regarding recreation on the Gile Flowage:

Thank you for completing the Recreation Survey!

Appendix 6 – Island Survey Photolog

Gile Flowage Storage Project
(FERC Project No. 15055)



1. Island #1



2. Island #2



3. Island #2 – Duck blind



4. Island #2



5. Island #2



6. Island #2

Appendix 6 – Island Survey Photolog

Gile Flowage Storage Project
(FERC Project No. 15055)



7. Island #3



8. Island #3



9. Island #3



10. Island #3



11. Island #4



12. Island #4

Appendix 6 – Island Survey Photolog

Gile Flowage Storage Project
(FERC Project No. 15055)



13. Island #4



14. Island #4



15. Island #4



16. Island #4 – Human activity



17. Island #5



18. Island #5 – Human activity

Appendix 6 – Island Survey Photolog

Gile Flowage Storage Project
(FERC Project No. 15055)



19. Island #5 – Bank erosion



20. Island #5 – Human activity



21. Island #5 – Human activity



22. Island #5



23. Island #5



24. Island #5

Appendix 6 – Island Survey Photolog

Gile Flowage Storage Project
(FERC Project No. 15055)



25. Island #5 – Human activity



26. Island #5 – Human activity



27. Island #5 – Human activity



28. Island #5 – Human activity



29. Island #5 – Human activity



30. Island # 6

Appendix 6 – Island Survey Photolog

Gile Flowage Storage Project
(FERC Project No. 15055)



31. Island #6 – Beaver dam



32. Island #6



33. Island #6 – Human activity



34. Island #6 – Human Activity



35. Island #6 – Human activity



36. Island #7

Appendix 6 – Island Survey Photolog

Gile Flowage Storage Project
(FERC Project No. 15055)



37. Island #7



38. Island #7 – Shore erosion



39. Island #8



40. Island #8 – Bank erosion



41. Island #9



42. Island #9 - Bank erosion

Appendix 6 – Island Survey Photolog

Gile Flowage Storage Project
(FERC Project No. 15055)



43. Island #9



44. Island #9



45. Island #9



46. Island #9



47. Island #10




48. Island #10

Appendix 6 – Island Survey Photolog

Gile Flowage Storage Project
(FERC Project No. 15055)



49. Island #11



50. Island #11



51. Island #11



52. Island #11



53. Island #12




54. Island #12

Appendix 6 – Island Survey Photolog

Gile Flowage Storage Project
(FERC Project No. 15055)



55. Island #13



56. Island #13



57. Island #13



58. Island #13 – Human activity



59. Island #13 – Human activity



60. Island #13 – Human activity

Appendix 6 – Island Survey Photolog

Gile Flowage Storage Project (FERC Project No. 15055)




61. Island #13 – Bank erosion



62. Island #13 – Human activity



63. Island #14



64. Island #14



65. Island #14



66. Island #14 – Human activity

Appendix 6 – Island Survey Photolog

Gile Flowage Storage Project (FERC Project No. 15055)



67. Island #15



68. Island #15



69. Island #15



70. Island #15



71. Island #15



72. Island #15

Appendix 6 – Island Survey Photolog

Gile Flowage Storage Project
(FERC Project No. 15055)



73. Island #16



74. Island #16



75. Island #16



76. Island #16



77. Island #17



78. Island #17

Appendix 6 – Island Survey Photolog

Gile Flowage Storage Project (FERC Project No. 15055)



79. Island #18



80. Island #18



81. Island #18



82. Island #18 – Human activity



83. Island #19



84. Island #19

Appendix 6 – Island Survey Photolog

Gile Flowage Storage Project (FERC Project No. 15055)



85. Island #19



86. Island #19



87. Island #20



88. Island #20



89. Island #20



90. Island #20

Appendix 6 – Island Survey Photolog

Gile Flowage Storage Project (FERC Project No. 15055)



91. Island #20 – Human activity



92. Island #20 – Human activity



93. Island #20 – Human activity



94. Island #20 – Human activity



95. Island #20 – Human activity



96. Island #20 – Bank erosion

Appendix 6 – Island Survey Photolog

Gile Flowage Storage Project (FERC Project No. 15055)



97. Island #20 – Human activity



98. Island #20 – Human activity



99. Island #21



100. Island #21



101. Island #21



102. Island #21

Appendix 6 – Island Survey Photolog

Gile Flowage Storage Project (FERC Project No. 15055)



103. Island #21 – Human activity



104. Island #21 – Human activity



105. Island #21 – Human activity



106. Island #21 – Human activity



107. Island #22



108. Island #22

Appendix 6 – Island Survey Photolog

Gile Flowage Storage Project (FERC Project No. 15055)



109. Island #23



110. Island #23 – Human activity



111. Island #23 – Human activity



112. Island #23 – Human activity



113. Island #23 – Human activity



114. Island #23 – Human activity

Appendix 6 – Island Survey Photolog

Gile Flowage Storage Project (FERC Project No. 15055)



115. Island #24



116. Island #24



117. Island #25



118. Island #25



119. Island #25 – Human activity



120. Island #25 – Human activity

Appendix 6 – Island Survey Photolog


Gile Flowage Storage Project (FERC Project No. 15055)



121. Island #26



122. Island #26



123. Island #26



124. Island #26 – Human activity



125. Island #26 – Human activity



126. Island #26 – Human activity

Appendix 6 – Island Survey Photolog

Gile Flowage Storage Project (FERC Project No. 15055)




127. Island #27



128. Island #27



129. Island #27 – Human activity



130. Island #27 – Human activity



131. Island #28



132. Island #28

Appendix 6 – Island Survey Photolog

Gile Flowage Storage Project (FERC Project No. 15055)



133. Island #28 – Human activity



134. Island #28 – Human activity



135. Island #29



136. Island #29



137. Island #29



138. Island #29

Appendix 6 – Island Survey Photolog

Gile Flowage Storage Project (FERC Project No. 15055)



139. Island #30



140. Island #30



141. Island #31



142. Island #31



143. Island #32



144. Island #32

Appendix 6 – Island Survey Photolog

Gile Flowage Storage Project
(FERC Project No. 15055)



145. Island #32



146. Island #32



147. Island #33



148. Island #33 – Human activity



149. Island #34



150. Island #34

Appendix 6 – Island Survey Photolog

Gile Flowage Storage Project (FERC Project No. 15055)



151. Island #35



152. Island #35



153. Island #35



154. Island #35 – Bank erosion



155. Island #35 – Human activity



156. Island #35 – Human activity

Appendix 6 – Island Survey Photolog

Gile Flowage Storage Project (FERC Project No. 15055)



157. Island #36



158. Island #36



159. Island #36 – Human activity



160. Island #36 – Human activity



161. Island #36



162. Island #36

Appendix 6 – Island Survey Photolog

Gile Flowage Storage Project (FERC Project No. 15055)



163. Island #37



164. Island #37



165. Island #37



166. Island #37



167. Island #37



168. Island #37

Appendix 6 – Island Survey Photolog

Gile Flowage Storage Project (FERC Project No. 15055)



169. Island #38



170. Island #38



171. Island #39



172. Island #39



173. Island #39



174. Island #39 – Human activity

Appendix 6 – Island Survey Photolog

Gile Flowage Storage Project
(FERC Project No. 15055)



175. Island #40



176. Island #40




177. Island #41



178. Island #41



179. Island #42



180. Island #42

Appendix 6 – Island Survey Photolog

Gile Flowage Storage Project
(FERC Project No. 15055)



181. Island #42



182. Island #42



183. Island #43



184. Island #43

Appendix 7
Island Survey Spot Count Raw Datasheets

Recreation Observation Form

Date: 7/12/2022 Time: 1805

Gile Flowage Storage Project P-15055-000

Survey Person: MR PJH

Temperature: 69°F Weather: Sunny Wind Speed: N Comph

Reservoir Elevation:

Note: Please list primary activity by placing a "P" in the box. Use and "S" for secondary activities.

Any amenities not usable due to low/high reservoir elevations? NO

| Recreation Site | Number of Vehicles | Number of People | Recreation Activities | | | | | | | | | | | Notes | | |
|------------------------|--------------------|------------------|-----------------------|---------------|--------------|----------|-------------------------|-----------|------------|---------------|------------------|---------------------|---------------|-------|-----------------|--|
| | | | ATV/Snowmobile | Shore Fishing | Boat Fishing | Swimming | Hiking/Walking/ Jogging | Bicycling | Picnicking | Bird Watching | Wildlife Viewing | Non-Powered Boating | Power Boating | | Other (specify) | |
| Gile Dam | | | | | | | | | | | | | | | | |
| Gile Park | | | | | | | | | | | | | | | | |
| County C Landing | | | | | | | | | | | | | | | | |
| Sucker Hole Landing | | | | | | | | | | | | | | | | |
| Town of Pence Landing | | | | | | | | | | | | | | | | |
| Island Number <u>1</u> | <u>0</u> | <u>0</u> | | | | | | | | | | | | | | |

Additional Comments:

not able to access via boat. was able to do visual inspection via Knight Rd.
 No boats/campers seen on island.
 Looks similar to most of the islands, large trees + brush throughout visual limits.

Recreation Observation Form

Date: 7/2/2022 Time: 0801
 Gile Flowage Storage Project P-15055-000
 Survey Person: MR PJP
 Temperature: 59°F Weather: Partly Sunny Wind Speed: NW 5 mph
 Reservoir Elevation: _____
 Any amenities not usable due to low/high reservoir elevations? No

Note: Please list primary activity by placing a "P" in the box. Use and "S" for secondary activities.

| Recreation Site | Number of Vehicles | Number of People | Recreation Activities | | | | | | | | | | | Notes | | |
|------------------------|--------------------|------------------|-----------------------|---------------|--------------|----------|------------------------|-----------|------------|---------------|------------------|---------------------|---------------|-------|-----------------|--|
| | | | ATV/Snowmobile | Shore Fishing | Boat Fishing | Swimming | Hiking/Walking/Jogging | Bicycling | Picnicking | Bird Watching | Wildlife Viewing | Non-Powered Boating | Power Boating | | Other (specify) | |
| Gile Dam | | | | | | | | | | | | | | | | |
| Gile Park | | | | | | | | | | | | | | | | |
| County C Landing | | | | | | | | | | | | | | | | |
| Sucker Hole Landing | | | | | | | | | | | | | | | | |
| Town of Pence Landing | | | | | | | | | | | | | | | | |
| Island Number <u>2</u> | <u>0</u> | <u>0</u> | | | | | | | | | | | | | | |

Additional Comments:
 Duck Blind on Island, still functional, some overgrown trees/brush.
 Rock on majority of Island. No signs of erosion.
 camping potential. No signs of current use.

Recreation Observation Form

Date: 7/2/2022 Time: 0749
 Gile Flowage Storage Project P-15055-000
 Survey Person: ML PJH
 Temperature: 58°F Weather: mostly Sunny, Some Clouds Wind Speed: 6 mph WNW
 Reservoir Elevation: _____
 Note: Please list primary activity by placing a "P" in the box. Use and "S" for secondary activities.

Any amenities not usable due to low/high reservoir elevations? _____

| Recreation Site | Number of Vehicles | Number of People | Recreation Activities | | | | | | | | | | | Notes | | |
|------------------------|--------------------|------------------|-----------------------|---------------|--------------|----------|------------------------|-----------|------------|---------------|------------------|---------------------|---------------|-------|-----------------|--|
| | | | ATV/Snowmobile | Shore Fishing | Boat Fishing | Swimming | Hiking/Walking/Jogging | Bicycling | Picnicking | Bird Watching | Wildlife Viewing | Non-Powered Boating | Power Boating | | Other (specify) | |
| Gile Dam | | | | | | | | | | | | | | | | |
| Gile Park | | | | | | | | | | | | | | | | |
| County C Landing | | | | | | | | | | | | | | | | |
| Sucker Hole Landing | | | | | | | | | | | | | | | | |
| Town of Pence Landing | | | | | | | | | | | | | | | | |
| Island Number <u>3</u> | <u>0</u> | <u>0</u> | | | | | | | | | | | | | | |

Additional Comments:
Not very Campable, overgrown vegetation. Large boulders, w/steep bank face.

Recreation Observation Form

Date: 7/2/2022 Time: 0810

Gile Flowage Storage Project P-15055-000

Survey Person: MR PJW

Temperature: 60°F Weather: Partly Sunny Wind Speed: NW 6mph

Reservoir Elevation:

Note: Please list primary activity by placing a "P" in the box. Use and "S" for secondary activities.

Any amenities not usable due to low/high reservoir elevations? NO

| Recreation Site | Number of Vehicles | Number of People | Recreation Activities | | | | | | | | | | | Notes | | | |
|------------------------|--------------------|------------------|-----------------------|---------------|--------------|----------|------------------------|-----------|------------|---------------|------------------|---------------------|---------------|-------|-----------------|--|--|
| | | | ATV/Snowmobile | Shore Fishing | Boat Fishing | Swimming | Hiking/Walking/Jogging | Bicycling | Picnicking | Bird Watching | Wildlife Viewing | Non-Powered Boating | Power Boating | | Other (specify) | | |
| Gile Dam | | | | | | | | | | | | | | | | | |
| Gile Park | | | | | | | | | | | | | | | | | |
| County C Landing | | | | | | | | | | | | | | | | | |
| Sucker Hole Landing | | | | | | | | | | | | | | | | | |
| Town of Pence Landing | | | | | | | | | | | | | | | | | |
| Island Number <u>1</u> | <u>0</u> | <u>0</u> | | | | | | | | | | | | | | | |

Additional Comments:

No visible erosion around Island shoreline. Shoreline varies between rock + grasses/woody debris
 There are access points around that could be compatible. No signs of erosion
 Took walk around Island. No visible signs of recreation. ONE Bear Bait (photo)
 mostly forest inner, outer edges little thicker brush. Rock hills + uneven terrain would make
 camping difficult but still possible.

Recreation Observation Form

Date: 7/2/2022 Time: 0908

Gile Flowage Storage Project P-15055-000

Survey Person: MR PJH

Temperature: 62°F Weather: Partly Sunny Wind Speed: NW 7mph

Reservoir Elevation:

Note: Please list primary activity by placing a "P" in the box. Use and "S" for secondary activities.

Any amenities not usable due to low/high reservoir elevations? No

| Recreation Site | Number of Vehicles | Number of People | Recreation Activities | | | | | | | | | | | Notes | | | |
|------------------------|--------------------|------------------|-----------------------|---------------|--------------|----------|-------------------------|-----------|------------|---------------|------------------|---------------------|---------------|-------|-----------------|--|--|
| | | | ATV/Snowmobile | Shore Fishing | Boat Fishing | Swimming | Hiking/Walking/ Jogging | Bicycling | Picnicking | Bird Watching | Wildlife Viewing | Non-Powered Boating | Power Boating | | Other (specify) | | |
| Gile Dam | | | | | | | | | | | | | | | | | |
| Gile Park | | | | | | | | | | | | | | | | | |
| County C Landing | | | | | | | | | | | | | | | | | |
| Sucker Hole Landing | | | | | | | | | | | | | | | | | |
| Town of Pence Landing | | | | | | | | | | | | | | | | | |
| Island Number <u>5</u> | <u>P</u> | <u>P</u> | | | | | | | | | | | | | | | |

Additional Comments:

Some possible erosion caused by low/high water events. Very campable Island. Lots of good beachable ^{rock} shoreline. path that looks commonly used that leads to a flat patch of ground (photos). 100+ ft walkable rocky shoreline. Lots of camping signs. lg stone fire pit + picnic table. wood shovels for starting fires. Notable "game" trails going towards shorelines. Beaver activity as well. opposite side of island more thick with newly grown brush trees. No trails noted.

Recreation Observation Form

Date: 7/2/2022 Time: 0943

Gile Flowage Storage Project P-15055-000

Survey Person: MR PSH

Temperature: 63°F Weather: Sunny Wind Speed: NNW Gmph

Reservoir Elevation:

Note: Please list primary activity by placing a "P" in the box. Use and "S" for secondary activities.

Any amenities not usable due to low/high reservoir elevations? NO

| Recreation Site | Number of Vehicles | Number of People | Recreation Activities | | | | | | | | | | | Notes | | |
|------------------------|--------------------|------------------|-----------------------|---------------|--------------|----------|------------------------|-----------|------------|---------------|------------------|---------------------|---------------|-------|-----------------|--|
| | | | ATV/Snowmobile | Shore Fishing | Boat Fishing | Swimming | Hiking/Walking/Jogging | Bicycling | Picnicking | Bird Watching | Wildlife Viewing | Non-Powered Boating | Power Boating | | Other (specify) | |
| Gile Dam | | | | | | | | | | | | | | | | |
| Gile Park | | | | | | | | | | | | | | | | |
| County C Landing | | | | | | | | | | | | | | | | |
| Sucker Hole Landing | | | | | | | | | | | | | | | | |
| Town of Pence Landing | | | | | | | | | | | | | | | | |
| Island Number <u>6</u> | <u>1</u> | <u>1</u> | | | | | | | | | | | | | | |

Additional Comments:

Two camping sites w/ fire pits on one end of island. 1 fire pit looked fairly recently used. water levels seem w/ft low based on water lines on the rocks.
 Beaver Dam on other end of Island. Activity of them throughout, gnawed trees on shore looked like boat was staked into sand.

Recreation Observation Form

Date: 7/2/2022 Time: 0927

Gile Flowage Storage Project P-15055-000

Survey Person: MR PJH

Temperature: 63°F Weather: Partly Sunny Wind Speed: NNW 6 mph

Reservoir Elevation: _____ Note: Please list primary activity by placing a "P" in the box. Use and "S" for secondary activities.

Any amenities not usable due to low/high reservoir elevations? NO

| Recreation Site | Number of Vehicles | Number of People | Recreation Activities | | | | | | | | | | | Notes | | |
|------------------------|--------------------|------------------|-----------------------|---------------|--------------|----------|-------------------------|-----------|------------|---------------|------------------|---------------------|---------------|-------|-----------------|--|
| | | | ATV/Snowmobile | Shore Fishing | Boat Fishing | Swimming | Hiking/Walking/ Jogging | Bicycling | Picnicking | Bird Watching | Wildlife Viewing | Non-Powered Boating | Power Boating | | Other (specify) | |
| Gile Dam | | | | | | | | | | | | | | | | |
| Gile Park | | | | | | | | | | | | | | | | |
| County C Landing | | | | | | | | | | | | | | | | |
| Sucker Hole Landing | | | | | | | | | | | | | | | | |
| Town of Pence Landing | | | | | | | | | | | | | | | | |
| Island Number <u>7</u> | <u>0</u> | <u>0</u> | | | | | | | | | | | | | | |

Additional Comments:

No signs of recreation. Very small island. rocky shoreline w/ some trees.
 Some shallow areas around island < 3ft.
 high water erosion noticed. lg pine trees leaning, could fall in the future

Recreation Observation Form

Date: 7/2/2022 Time: 0935

Gile Flowage Storage Project P-15055-000

Survey Person: MR Pitt

Temperature: 63°F Weather: Bunny Wind Speed: NNW 6mph

Reservoir Elevation: _____

Note: Please list primary activity by placing a "P" in the box. Use and "S" for secondary activities.

Any amenities not usable due to low/high reservoir elevations? No

| Recreation Site | Number of Vehicles | Number of People | Recreation Activities | | | | | | | | | | | Notes | | |
|------------------------|--------------------|------------------|-----------------------|---------------|--------------|----------|------------------------|-----------|------------|---------------|------------------|---------------------|---------------|-------|-----------------|--|
| | | | ATV/Snowmobile | Shore Fishing | Boat Fishing | Swimming | Hiking/Walking/Jogging | Bicycling | Picnicking | Bird Watching | Wildlife Viewing | Non-Powered Boating | Power Boating | | Other (specify) | |
| Gile Dam | | | | | | | | | | | | | | | | |
| Gile Park | | | | | | | | | | | | | | | | |
| County C Landing | | | | | | | | | | | | | | | | |
| Sucker Hole Landing | | | | | | | | | | | | | | | | |
| Town of Pence Landing | | | | | | | | | | | | | | | | |
| Island Number <u>8</u> | <u>0</u> | <u>1</u> | | | | | | | | | | | | | | |

Additional Comments:

NO Noted camping activity, could camp on this island.
 mainly by pine trees spread out. Rocky skirt around whole island.
 High water erosion possible, Not from camping/foot traffic activities.

Recreation Observation Form

Date: 7/2/2022 Time: 1030

Gile Flowage Storage Project P-15055-000

Survey Person: MR PSH

Temperature: 65°F Weather: Sunny Wind Speed: NW 5mph

Reservoir Elevation:

Note: Please list primary activity by placing a "P" in the box. Use and "S" for secondary activities.

Any amenities not usable due to low/high reservoir elevations? No

| Recreation Site | Number of Vehicles | Number of People | Recreation Activities | | | | | | | | | | | Notes | | | |
|------------------------|--------------------|------------------|-----------------------|---------------|--------------|----------|------------------------|-----------|------------|---------------|------------------|---------------------|---------------|-------|-----------------|--|--|
| | | | ATV/Snowmobile | Shore Fishing | Boat Fishing | Swimming | Hiking/Walking/Jogging | Bicycling | Picnicking | Bird Watching | Wildlife Viewing | Non-Powered Boating | Power Boating | | Other (specify) | | |
| Gile Dam | | | | | | | | | | | | | | | | | |
| Gile Park | | | | | | | | | | | | | | | | | |
| County C Landing | | | | | | | | | | | | | | | | | |
| Sucker Hole Landing | | | | | | | | | | | | | | | | | |
| Town of Pence Landing | | | | | | | | | | | | | | | | | |
| Island Number <u>9</u> | <u>0</u> | <u>1</u> | | | | | | | | | | | | | | | |

Additional Comments:

lots of lg + small trees/shrubs. Not very easy to camp. Some erosion, possible due to high water events rocky shoreline around most of the island. Steep banks, mainly dirt would make access tough for campers. In high water events, part of island could be underwater.

Recreation Observation Form

Date: 7/2/2022 Time: 1022

Gile Flowage Storage Project P-15055-000

Survey Person: MR DJF
 Temperature: 65°F Weather: Sunny Wind Speed: NW 5mph

Note: Please list primary activity by placing a "P" in the box. Use and "S" for secondary activities.

Reservoir Elevation:
 Any amenities not usable due to low/high reservoir elevations? Potentially

| Recreation Site | Number of Vehicles | Number of People | Recreation Activities | | | | | | | | | | | Notes | | | |
|-------------------------|--------------------|------------------|-----------------------|---------------|--------------|----------|------------------------|-----------|------------|---------------|------------------|---------------------|---------------|-------|-----------------|--|--|
| | | | ATV/Snowmobile | Shore Fishing | Boat Fishing | Swimming | Hiking/Walking/Jogging | Bicycling | Picnicking | Bird Watching | Wildlife Viewing | Non-Powered Boating | Power Boating | | Other (specify) | | |
| Gile Dam | | | | | | | | | | | | | | | | | |
| Gile Park | | | | | | | | | | | | | | | | | |
| County C Landing | | | | | | | | | | | | | | | | | |
| Sucker Hole Landing | | | | | | | | | | | | | | | | | |
| Town of Pence Landing | | | | | | | | | | | | | | | | | |
| Island Number <u>10</u> | <u>0</u> | <u>0</u> | | | | | | | | | | | | | | | |

Additional Comments:

Not very campable Island. too thin & mainly sm brush.
 could have erosion if water level drops more
 high water events island could be under water.

Recreation Observation Form

Date: 7/2/2022 Time: 1012

Gile Flowage Storage Project P-15055-000

Survey Person: MR SJH
 Temperature: 69°F Weather: Sunny Wind Speed: NNW 5mph

Reservoir Elevation: _____

Note: Please list primary activity by placing a "P" in the box. Use an "S" for secondary activities.

Any amenities not usable due to low/high reservoir elevations? no

| Recreation Site | Number of Vehicles | Number of People | Recreation Activities | | | | | | | | | | | Notes | | | |
|--------------------------|--------------------|------------------|-----------------------|---------------|--------------|----------|-------------------------|-----------|------------|---------------|------------------|---------------------|---------------|-------|-----------------|--|--|
| | | | ATV/Snowmobile | Shore Fishing | Boat Fishing | Swimming | Hiking/Walking/ Jogging | Bicycling | Picnicking | Bird Watching | Wildlife Viewing | Non-Powered Boating | Power Boating | | Other (specify) | | |
| Gile Dam | | | | | | | | | | | | | | | | | |
| Gile Park | | | | | | | | | | | | | | | | | |
| County C Landing | | | | | | | | | | | | | | | | | |
| Sucker Hole Landing | | | | | | | | | | | | | | | | | |
| Town of Pence Landing | | | | | | | | | | | | | | | | | |
| Island Number: <u>11</u> | <u>1</u> | <u>6</u> | | | | | | | | | | | | | | | |

Additional Comments:

1/2 Rocky shoreline, 1/2 grassy shore.
no visible signs of erosion or camping activities. Not a lot of open area in center.
grassy shore line gets shallow on its side which could help with boat anchor/beaching

Recreation Observation Form

Date: 7/2/2022 Time: 1002
 Gile Flowage Storage Project P-15055-000
 Survey Person: MR PSH
 Temperature: 64°F Weather: Sunny Wind Speed: 11NW 5 mph
 Reservoir Elevation: _____
 Any amenities not usable due to low/high reservoir elevations? NO

Note: Please list primary activity by placing a "P" in the box. Use and "S" for secondary activities.

| Recreation Site | Number of Vehicles | Number of People | Recreation Activities | | | | | | | | | | | Notes | | | |
|-------------------------|--------------------|------------------|-----------------------|---------------|--------------|----------|------------------------|-----------|------------|---------------|------------------|---------------------|---------------|-------|-----------------|--|--|
| | | | ATV/Snowmobile | Shore Fishing | Boat Fishing | Swimming | Hiking/Walking/Jogging | Bicycling | Picnicking | Bird Watching | Wildlife Viewing | Non-Powered Boating | Power Boating | | Other (specify) | | |
| Gile Dam | | | | | | | | | | | | | | | | | |
| Gile Park | | | | | | | | | | | | | | | | | |
| County C Landing | | | | | | | | | | | | | | | | | |
| Sucker Hole Landing | | | | | | | | | | | | | | | | | |
| Town of Pence Landing | | | | | | | | | | | | | | | | | |
| Island Number <u>12</u> | <u>0</u> | <u>0</u> | | | | | | | | | | | | | | | |

Additional Comments:
 Not very accessible island for camping. Lots of small shrubs over entire island, marsh like.
 very shallow between island & land on both tips, ~ 61.5 ft.
 some woody debris surring shore + in shallows.
 no noted erosion or camping activities.

Recreation Observation Form

Date: 7/2/2022 Time: 1047
 Gile Flowage Storage Project P-15055-000
 Survey Person: MR PJH
 Temperature: 66°F Weather: Sunny Wind Speed: NW 5 mph
 Reservoir Elevation: _____
 Any amenities not usable due to low/high reservoir elevations? NO

Note: Please list primary activity by placing a "P" in the box. Use and "S" for secondary activities.

| Recreation Site | Number of Vehicles | Number of People | Recreation Activities | | | | | | | | | | | Notes | | |
|-------------------------|--------------------|------------------|-----------------------|---------------|--------------|----------|------------------------|-----------|------------|---------------|------------------|---------------------|---------------|-------|-----------------|--|
| | | | ATV/Snowmobile | Shore Fishing | Boat Fishing | Swimming | Hiking/Walking/Jogging | Bicycling | Picnicking | Bird Watching | Wildlife Viewing | Non-Powered Boating | Power Boating | | Other (specify) | |
| Gile Dam | | | | | | | | | | | | | | | | |
| Gile Park | | | | | | | | | | | | | | | | |
| County C Landing | | | | | | | | | | | | | | | | |
| Sucker Hole Landing | | | | | | | | | | | | | | | | |
| Town of Pence Landing | | | | | | | | | | | | | | | | |
| Island Number <u>13</u> | <u>0</u> | <u>0</u> | | | | | | | | | | | | | | |

Additional Comments:

Signs of use on easier access side with rocky shore. Old evidence of camp fire, Bar wrapper + Beer can
 Not camping island, more of a hiking/hangout island. Some signs of erosion, though due to elements
 Not people.

Recreation Observation Form

Date: 7/2/2022 Time: 1105
 Gile Flowage Storage Project P-15055-000
 Survey Person: mrl PTH
 Temperature: 67°F Weather: Sunny Wind Speed: NW 6mph
 Reservoir Elevation: _____
 Any amenities not usable due to low/high reservoir elevations? NO

Note: Please list primary activity by placing a "P" in the box. Use and "S" for secondary activities.

| Recreation Site | Number of Vehicles | Number of People | Recreation Activities | | | | | | | | | | | Notes | | |
|-------------------------|--------------------|------------------|-----------------------|---------------|--------------|----------|------------------------|-----------|------------|---------------|------------------|---------------------|---------------|-------|-----------------|--|
| | | | ATV/Snowmobile | Shore Fishing | Boat Fishing | Swimming | Hiking/Walking/Jogging | Bicycling | Picnicking | Bird Watching | Wildlife Viewing | Non-Powered Boating | Power Boating | | Other (specify) | |
| Gile Dam | | | | | | | | | | | | | | | | |
| Gile Park | | | | | | | | | | | | | | | | |
| County C Landing | | | | | | | | | | | | | | | | |
| Sucker Hole Landing | | | | | | | | | | | | | | | | |
| Town of Pence Landing | | | | | | | | | | | | | | | | |
| Island Number <u>14</u> | <u>0</u> | <u>0</u> | | | | | | | | | | | | | | |

Additional Comments:
 Not a very campable site. Could hike through most of the island, very hilly/rockfaces.
 Found broken bottle, evidence people utilize island. No camping items noted or erosion.
 Slight paths make their way through middle then end at rock faces that need to be climbed.

Recreation Observation Form

Date: 7/3/2022 Time: 0907
 Gile Flowage Storage Project P-15055-000
 Survey Person: MR BSH
 Temperature: 67°F Weather: Sunny Wind Speed: SSW 4mph
 Reservoir Elevation: _____
 Any amenities not usable due to low/high reservoir elevations? No

Note: Please list primary activity by placing a "P" in the box. Use and "S" for secondary activities.

| Recreation Site | Number of Vehicles | Number of People | Recreation Activities | | | | | | | | | | | Notes | | |
|-------------------------|--------------------|------------------|-----------------------|---------------|--------------|----------|-------------------------|-----------|------------|---------------|------------------|---------------------|---------------|-------|-----------------|--|
| | | | ATV/Snowmobile | Shore Fishing | Boat Fishing | Swimming | Hiking/Walking/ Jogging | Bicycling | Picnicking | Bird Watching | Wildlife Viewing | Non-Powered Boating | Power Boating | | Other (specify) | |
| Gile Dam | | | | | | | | | | | | | | | | |
| Gile Park | | | | | | | | | | | | | | | | |
| County C Landing | | | | | | | | | | | | | | | | |
| Sucker Hole Landing | | | | | | | | | | | | | | | | |
| Town of Pence Landing | | | | | | | | | | | | | | | | |
| Island Number <u>15</u> | <u>0</u> | <u>2</u> | | | | | | | | | | | | | | |

Additional Comments:

around entire island there were a couple potential access points, however most were near the home on NE corner. Boat was docked at the house. As we circled the island, mostly same as island #16 with lots of rock faces as well as forest setting (lots of thick brush + trees). Some beach points, though still close to home. Can see that the water level was lower, can see multiple water level marks on rocks. Did not try to go onto island due to home present. Between Islands 15+16, there is a shallow patch what if water level is lower than current, could be a rock bar. Some erosion around due to water level changes, not due to human traffic - from boat we noticed recreational use around.

Recreation Observation Form

Date: 7/3/2022 Time: 0847

Gile Flowage Storage Project P-15055-000

Survey Person: MR PTH

Temperature: 65°F Weather: Sunny Wind Speed: SSW 3 mph

Reservoir Elevation: _____

Note: Please list primary activity by placing a "P" in the box. Use and "S" for secondary activities.

Any amenities not usable due to low/high reservoir elevations? NO

| Recreation Site | Number of Vehicles | Number of People | Recreation Activities | | | | | | | | | | | Notes | | |
|-------------------------|--------------------|------------------|-----------------------|---------------|--------------|----------|------------------------|-----------|------------|---------------|------------------|---------------------|---------------|-------|-----------------|--|
| | | | ATV/Snowmobile | Shore Fishing | Boat Fishing | Swimming | Hiking/Walking/Jogging | Bicycling | Picnicking | Bird Watching | Wildlife Viewing | Non-Powered Boating | Power Boating | | Other (specify) | |
| Gile Dam | | | | | | | | | | | | | | | | |
| Gile Park | | | | | | | | | | | | | | | | |
| County C Landing | | | | | | | | | | | | | | | | |
| Sucker Hole Landing | | | | | | | | | | | | | | | | |
| Town of Pence Landing | | | | | | | | | | | | | | | | |
| Island Number <u>16</u> | <u>0</u> | <u>0</u> | | | | | | | | | | | | | | |

Additional Comments:

Entire island has NO ease of access to moor or tie off a boat. Either steep rock faces or overgrown trees + brush w/ aquatic grasses lining ^{between} islands. Looking through brush you can see consistent heavy trees and thick brush that would need to be waded through with camping gear, would be difficult to accomplish. Some erosion evidence on parts of island where water levels had dropped, not due to human traffic.

Recreation Observation Form

Date: 7/2/2022 Time: 1120

Gile Flowage Storage Project P-15055-000

Survey Person: MR PSH

Temperature: 68°F Weather: Sunny Wind Speed: NW 7mph

Reservoir Elevation:

Note: Please list primary activity by placing a "P" in the box. Use and "S" for secondary activities.

Any amenities not usable due to low/high reservoir elevations? NO

| Recreation Site | Number of Vehicles | Number of People | Recreation Activities | | | | | | | | | | | Notes | | |
|-------------------------|--------------------|------------------|-----------------------|---------------|--------------|----------|-------------------------|-----------|------------|---------------|------------------|---------------------|---------------|-------|-----------------|--|
| | | | ATV/Snowmobile | Shore Fishing | Boat Fishing | Swimming | Hiking/Walking/ Jogging | Bicycling | Picnicking | Bird Watching | Wildlife Viewing | Non-Powered Boating | Power Boating | | Other (specify) | |
| Gile Dam | | | | | | | | | | | | | | | | |
| Gile Park | | | | | | | | | | | | | | | | |
| County C Landing | | | | | | | | | | | | | | | | |
| Sucker Hole Landing | | | | | | | | | | | | | | | | |
| Town of Pence Landing | | | | | | | | | | | | | | | | |
| Island Number <u>17</u> | <u>0</u> | <u>0</u> | | | | | | | | | | | | | | |

Additional Comments:

Very small Rocky Island. Tough for camping but can utilize for picnicking/swimming platform
^{Two}
~~One~~ Shrubs on entire rock face. 1 gull utilizing Island, ~~did not~~ interview,

Recreation Observation Form

Date: 7/2/2022 Time: 1126

Gile Flowage Storage Project P-15055-000

Survey Person: MR RSH

Temperature: 68°F Weather: Sunny Wind Speed: NW 7mph

Reservoir Elevation:

Note: Please list primary activity by placing a "P" in the box. Use and "S" for secondary activities.

Any amenities not usable due to low/high reservoir elevations? NO

| Recreation Site | Number of Vehicles | Number of People | Recreation Activities | | | | | | | | | | | Notes | | |
|-------------------------|--------------------|------------------|-----------------------|---------------|--------------|----------|------------------------|-----------|------------|---------------|------------------|---------------------|---------------|-------|-----------------|--|
| | | | ATV/Snowmobile | Shore Fishing | Boat Fishing | Swimming | Hiking/Walking/Jogging | Bicycling | Picnicking | Bird Watching | Wildlife Viewing | Non-Powered Boating | Power Boating | | Other (specify) | |
| Gile Dam | | | | | | | | | | | | | | | | |
| Gile Park | | | | | | | | | | | | | | | | |
| County C Landing | | | | | | | | | | | | | | | | |
| Sucker Hole Landing | | | | | | | | | | | | | | | | |
| Town of Pence Landing | | | | | | | | | | | | | | | | |
| Island Number <u>19</u> | <u>0</u> | <u>0</u> | | | | | | | | | | | | | | |

Additional Comments:

Lots of lg rock formation around island, minimizing erosion. Thicker brush internally on island make it tough to camp/move about.
 On the island was one old bear can. Not camping easily, more explore type Island. Not easy to move about very hilly, steep & covered with brush.

Recreation Observation Form

Date: 7/2/2022 Time: 1148

Gile Flowage Storage Project P-15055-000

Survey Person: ml Pitt
 Temperature: 68°F Weather: Sunny Wind Speed: NW 6mph

Reservoir Elevation:

Note: Please list primary activity by placing a "P" in the box. Use and "S" for secondary activities.

Any amenities not usable due to low/high reservoir elevations? NO

| Recreation Site | Number of Vehicles | Number of People | Recreation Activities | | | | | | | | | | | Notes | | |
|-------------------------|--------------------|------------------|-----------------------|---------------|--------------|----------|------------------------|-----------|------------|---------------|------------------|---------------------|---------------|-------|-----------------|--|
| | | | ATV/Snowmobile | Shore Fishing | Boat Fishing | Swimming | Hiking/Walking/Jogging | Bicycling | Picnicking | Bird Watching | Wildlife Viewing | Non-Powered Boating | Power Boating | | Other (specify) | |
| Gile Dam | | | | | | | | | | | | | | | | |
| Gile Park | | | | | | | | | | | | | | | | |
| County C Landing | | | | | | | | | | | | | | | | |
| Sucker Hole Landing | | | | | | | | | | | | | | | | |
| Town of Pence Landing | | | | | | | | | | | | | | | | |
| Island Number <u>19</u> | <u>Ø</u> | <u>Ø</u> | | | | | | | | | | | | | | |

Additional Comments:

Large rock faces around most of island. The tip of the island more grass.
 Externally looks large + overgrown shrubs making camping/recreating more difficult.
 Some rock faces are flat enough to sit and enjoy the view.

Recreation Observation Form

Date: 7/3/2022 Time: 0942
 Gile Flowage Storage Project P-15055-000
 Survey Person: MR PJH
 Temperature: 70°F Weather: Sunny Wind Speed: SSW 4mph
 Reservoir Elevation: _____
 Any amenities not usable due to low/high reservoir elevations? no

Note: Please list primary activity by placing a "P" in the box. Use and "S" for secondary activities.

| Recreation Site | Number of Vehicles | Number of People | Recreation Activities | | | | | | | | | | | Notes | | | |
|-------------------------|--------------------|------------------|-----------------------|---------------|--------------|----------|------------------------|-----------|------------|---------------|------------------|---------------------|---------------|-------|-----------------|--|--|
| | | | ATV/Snowmobile | Shore Fishing | Boat Fishing | Swimming | Hiking/Walking/Jogging | Bicycling | Picnicking | Bird Watching | Wildlife Viewing | Non-Powered Boating | Power Boating | | Other (specify) | | |
| Gile Dam | | | | | | | | | | | | | | | | | |
| Gile Park | | | | | | | | | | | | | | | | | |
| County C Landing | | | | | | | | | | | | | | | | | |
| Sucker Hole Landing | | | | | | | | | | | | | | | | | |
| Town of Pence Landing | | | | | | | | | | | | | | | | | |
| Island Number <u>20</u> | <u>0</u> | <u>0</u> | | | | | | | | | | | | | | | |

Additional Comments:
 Checked multiple "access" points around the island. I was an actual campsite w/ table, wood pile, firepit, grill accessories. other two points had items of use but no camping. Woods were navigable throughout the points we walked, ease of access to haul camping gear. Rest of the island access is pretty limited, having no entry points or lg cliffs that arent hikeable on foot. Lots of tall trees + undergrowth cover the whole island. Some grassy shoreline + few protected coves to beach a boat and swim/fish. Campers would be able to deeper explore the woods if they chose to. Slight erosion near campsite but not enough of concern.

Recreation Observation Form

Date: 7/2/2022 Time: 1201

Gile Flowage Storage Project P-15055-000

Survey Person: MR PJH

Temperature: 69°F Weather: Sunny Wind Speed: NW 9 mph

Reservoir Elevation:

Note: Please list primary activity by placing a "P" in the box. Use and "S" for secondary activities.

Any amenities not usable due to low/high reservoir elevations? NO

| Recreation Site | Number of Vehicles | Number of People | Recreation Activities | | | | | | | | | | | Notes | | |
|-----------------------|--------------------|------------------|-----------------------|---------------|--------------|----------|-------------------------|-----------|------------|---------------|------------------|---------------------|---------------|-------|-----------------|--|
| | | | ATV/Snowmobile | Shore Fishing | Boat Fishing | Swimming | Hiking/Walking/ Jogging | Bicycling | Picnicking | Bird Watching | Wildlife Viewing | Non-Powered Boating | Power Boating | | Other (specify) | |
| Gile Dam | | | | | | | | | | | | | | | | |
| Gile Park | | | | | | | | | | | | | | | | |
| County C Landing | | | | | | | | | | | | | | | | |
| Sucker Hole Landing | | | | | | | | | | | | | | | | |
| Town of Pence Landing | | | | | | | | | | | | | | | | |
| Island Number 21 | 0 | 0 | | | | | | | | | | | | | | |

Additional Comments:

South side of island rock face was a camp ground utilized. Noted fire pit, wood table, grill grates + old chair.
 Past site, woods thicked with trees + steep rock faces not foot accessible easily.
 Flatter rocks at base of island site make unloading easier to manage.

Recreation Observation Form

Date: 7/2/2022 Time: 1223

Gile Flowage Storage Project P-15055-000

Survey Person: MA PJ

Temperature: 69°F Weather: Sunny Wind Speed: NW 8 mph

Reservoir Elevation:

Note: Please list primary activity by placing a "P" in the box. Use and "S" for secondary activities.

Any amenities not usable due to low/high reservoir elevations? Possible

| Recreation Site | Number of Vehicles | Number of People | Recreation Activities | | | | | | | | | | | Notes | | |
|-------------------------|--------------------|------------------|-----------------------|---------------|--------------|----------|------------------------|-----------|------------|---------------|------------------|---------------------|---------------|-------|-----------------|--|
| | | | ATV/Snowmobile | Shore Fishing | Boat Fishing | Swimming | Hiking/Walking/Jogging | Bicycling | Picnicking | Bird Watching | Wildlife Viewing | Non-Powered Boating | Power Boating | | Other (specify) | |
| Gile Dam | | | | | | | | | | | | | | | | |
| Gile Park | | | | | | | | | | | | | | | | |
| County C Landing | | | | | | | | | | | | | | | | |
| Sucker Hole Landing | | | | | | | | | | | | | | | | |
| Town of Pence Landing | | | | | | | | | | | | | | | | |
| Island Number <u>22</u> | <u>0</u> | <u>0</u> | | | | | | | | | | | | | | |

Additional Comments:

Middle half of island more marshy, in high water would be underwater.
 Not very campable, lots of trees + brush make difficult to move around + nearly no large parcel of open ground to set up camp.
 No noted erosion on banks or evidence of recreational use.

Recreation Observation Form

Date: 7/2/2022 Time: 1308
 Gile Flowage Storage Project P-15055-000
 Survey Person: MR PJH
 Temperature: 72°F Weather: Sunny Wind Speed: NW 9MPH
 Reservoir Elevation: _____
 Any amenities not usable due to low/high reservoir elevations? No

Note: Please list primary activity by placing a "P" in the box. Use and "S" for secondary activities.

| Recreation Site | Number of Vehicles | Number of People | Recreation Activities | | | | | | | | | | | Notes | | | |
|-------------------------|--------------------|------------------|-----------------------|---------------|--------------|----------|------------------------|-----------|------------|---------------|------------------|---------------------|---------------|-------|-----------------|--|--|
| | | | ATV/Snowmobile | Shore Fishing | Boat Fishing | Swimming | Hiking/Walking/Jogging | Bicycling | Picnicking | Bird Watching | Wildlife Viewing | Non-Powered Boating | Power Boating | | Other (specify) | | |
| Gile Dam | | | | | | | | | | | | | | | | | |
| Gile Park | | | | | | | | | | | | | | | | | |
| County C Landing | | | | | | | | | | | | | | | | | |
| Sucker Hole Landing | | | | | | | | | | | | | | | | | |
| Town of Pence Landing | | | | | | | | | | | | | | | | | |
| Island Number <u>23</u> | <u>0</u> | <u>0</u> | | | | | | | | | | | | | | | |

Additional Comments:

Initial scope around the island we noticed several "trails" that looked like use to get into the island. Upon walking the trails, led to a lg camp site in the center of the island. Fire pit, lean to + another flat area that a tent could had been set. Multiple access points around island can make it easy based on wind direction where to land the boat + bring up gear.

Recreation Observation Form

Date: 7/2/2002 Time: 1243

Gile Flowage Storage Project P-15055-000

Survey Person: MR PSH
 Temperature: 71°F Weather: Sunny Wind Speed: NW 8mph

Note: Please list primary activity by placing a "P" in the box. Use and "S" for secondary activities.

Reservoir Elevation: _____
 Any amenities not usable due to low/high reservoir elevations? Possible

| Recreation Site | Number of Vehicles | Number of People | Recreation Activities | | | | | | | | | | | Notes | | |
|-------------------------|--------------------|------------------|-----------------------|---------------|--------------|----------|-------------------------|-----------|------------|---------------|------------------|---------------------|---------------|-------|-----------------|--|
| | | | ATV/Snowmobile | Shore Fishing | Boat Fishing | Swimming | Hiking/Walking/ Jogging | Bicycling | Picnicking | Bird Watching | Wildlife Viewing | Non-Powered Boating | Power Boating | | Other (specify) | |
| Gile Dam | | | | | | | | | | | | | | | | |
| Gile Park | | | | | | | | | | | | | | | | |
| County C Landing | | | | | | | | | | | | | | | | |
| Sucker Hole Landing | | | | | | | | | | | | | | | | |
| Town of Pence Landing | | | | | | | | | | | | | | | | |
| Island Number <u>24</u> | <u>0</u> | <u>0</u> | | | | | | | | | | | | | | |

Additional Comments:

*Small island w/ minimal places to camp. No recreational activities noted/observed.
 Some trees & rock faces make terrain uneven making more difficult to camp
 under higher water levels, Island edges would be underwater.*

Recreation Observation Form

Date: 7/2/2022 Time: 1251

Gile Flowage Storage Project P-15055-000

Survey Person: MR RJK
 Temperature: 71°F Weather: Sunny Wind Speed: NW 8mph
 Reservoir Elevation: _____

Note: Please list primary activity by placing a "P" in the box. Use and "S" for secondary activities.

Any amenities not usable due to low/high reservoir elevations? Possible

| Recreation Site | Number of Vehicles | Number of People | Recreation Activities | | | | | | | | | | | Notes | | |
|-------------------------|--------------------|------------------|-----------------------|---------------|--------------|----------|------------------------|-----------|------------|---------------|------------------|---------------------|---------------|-------|-----------------|--|
| | | | ATV/Snowmobile | Shore Fishing | Boat Fishing | Swimming | Hiking/Walking/Jogging | Bicycling | Picnicking | Bird Watching | Wildlife Viewing | Non-Powered Boating | Power Boating | | Other (specify) | |
| Gile Dam | | | | | | | | | | | | | | | | |
| Gile Park | | | | | | | | | | | | | | | | |
| County C Landing | | | | | | | | | | | | | | | | |
| Sucker Hole Landing | | | | | | | | | | | | | | | | |
| Town of Pence Landing | | | | | | | | | | | | | | | | |
| Island Number <u>25</u> | <u>0</u> | <u>0</u> | | | | | | | | | | | | | | |

Additional Comments:

*under higher water conditions, island could get submerged some.
 Can walk around enough of the island easily. Evidence of an older fire, i.e.: Burned sticks found. Water bottles.
 Not enough space to pitch a tent & camp. nicer place to explore/relay for lunch.
 Some erosion evidence due to fluctuating water levels*

Recreation Observation Form

Date: 7/2/2022 Time: 1330

Gile Flowage Storage Project P-15055-000

Survey Person: MR PJR
 Temperature: 72°F Weather: Sunny Wind Speed: NW 7 mph

Note: Please list primary activity by placing a "P" in the box. Use and "S" for secondary activities.

Reservoir Elevation: _____
 Any amenities not usable due to low/high reservoir elevations? No

| Recreation Site | Number of Vehicles | Number of People | Recreation Activities | | | | | | | | | | | Notes | | | |
|-------------------------|--------------------|------------------|-----------------------|---------------|--------------|----------|-------------------------|-----------|------------|---------------|------------------|---------------------|---------------|-------|-----------------|--|--|
| | | | ATV/Snowmobile | Shore Fishing | Boat Fishing | Swimming | Hiking/Walking/ Jogging | Bicycling | Picnicking | Bird Watching | Wildlife Viewing | Non-Powered Boating | Power Boating | | Other (specify) | | |
| Gile Dam | | | | | | | | | | | | | | | | | |
| Gile Park | | | | | | | | | | | | | | | | | |
| County C Landing | | | | | | | | | | | | | | | | | |
| Sucker Hole Landing | | | | | | | | | | | | | | | | | |
| Town of Pence Landing | | | | | | | | | | | | | | | | | |
| Island Number <u>26</u> | <u>0</u> | <u>0</u> | | | | | | | | | | | | | | | |

Additional Comments:

Found trail that led to main trail that goes from each end of the island. Both sides had good camping access + utilization. Including fire pits. Piece of parachute cut from a tree was left hanging. good island that was used to camp on. Trail is a little over grown but still reachable from either end.

Recreation Observation Form

Date: 7/2/2022 Time: 1350
 Gile Flowage Storage Project P-15055-000
 Survey Person: MR PJH
 Temperature: 72°F Weather: Sunny Wind Speed: NW 9mph
 Reservoir Elevation: _____
 Any amenities not usable due to low/high reservoir elevations? No

Note: Please list primary activity by placing a "P" in the box. Use and "S" for secondary activities.

| Recreation Site | Number of Vehicles | Number of People | Recreation Activities | | | | | | | | | | | Notes | | | |
|-------------------------|--------------------|------------------|-----------------------|---------------|--------------|----------|-------------------------|-----------|------------|---------------|------------------|---------------------|---------------|-------|-----------------|--|--|
| | | | ATV/Snowmobile | Shore Fishing | Boat Fishing | Swimming | Hiking/Walking/ Jogging | Bicycling | Picnicking | Bird Watching | Wildlife Viewing | Non-Powered Boating | Power Boating | | Other (specify) | | |
| Gile Dam | | | | | | | | | | | | | | | | | |
| Gile Park | | | | | | | | | | | | | | | | | |
| County C Landing | | | | | | | | | | | | | | | | | |
| Sucker Hole Landing | | | | | | | | | | | | | | | | | |
| Town of Pence Landing | | | | | | | | | | | | | | | | | |
| Island Number <u>27</u> | <u>0</u> | <u>0</u> | | | | | | | | | | | | | | | |

Additional Comments:

has easy access to each end of the island. Found evidence of multiple fire pits. Not much camp site ease, more hilly/rocky. good location to have shore lunch and bank fish.

Recreation Observation Form

Date: 7/2/2022 Time: 1447

Gile Flowage Storage Project P-15055-000

Survey Person: MR PJH
 Temperature: 73°F Weather: Sunny Wind Speed: WNW 9mph

Note: Please list primary activity by placing a "P" in the box. Use and "S" for secondary activities.

Reservoir Elevation:
 Any amenities not usable due to low/high reservoir elevations? NO

| Recreation Site | Number of Vehicles | Number of People | Recreation Activities | | | | | | | | | | | Notes | | | |
|-------------------------|--------------------|------------------|-----------------------|---------------|--------------|----------|------------------------|-----------|------------|---------------|------------------|---------------------|---------------|-------|-----------------|--|--|
| | | | ATV/Snowmobile | Shore Fishing | Boat Fishing | Swimming | Hiking/Walking/Jogging | Bicycling | Picnicking | Bird Watching | Wildlife Viewing | Non-Powered Boating | Power Boating | | Other (specify) | | |
| Gile Dam | | | | | | | | | | | | | | | | | |
| Gile Park | | | | | | | | | | | | | | | | | |
| County C Landing | | | | | | | | | | | | | | | | | |
| Sucker Hole Landing | | | | | | | | | | | | | | | | | |
| Town of Pence Landing | | | | | | | | | | | | | | | | | |
| Island Number <u>28</u> | | | | | | | | | | | | | | | | | |

Additional Comments:

One man camping since 6/30/2022. Nice lg campsite with fire pit. Clear defined trail leading to other side of island. Rest of island not clear cut/open, more trees/undergrowth.

Recreation Observation Form

Date: 7/2/2022 Time: 1505
 Gile Flowage Storage Project P-15055-000
 Survey Person: MR PJR
 Temperature: 74° Weather: Sunny Wind Speed: WNW 4mph
 Reservoir Elevation: _____

Note: Please list primary activity by placing a "P" in the box. Use and "S" for secondary activities.

Any amenities not usable due to low/high reservoir elevations? _____

| Recreation Site | Number of Vehicles | Number of People | Recreation Activities | | | | | | | | | | | Notes | | | |
|-------------------------|--------------------|------------------|-----------------------|---------------|--------------|----------|-------------------------|-----------|------------|---------------|------------------|---------------------|---------------|-------|-----------------|--|--|
| | | | ATV/Snowmobile | Shore Fishing | Boat Fishing | Swimming | Hiking/Walking/ Jogging | Bicycling | Picnicking | Bird Watching | Wildlife Viewing | Non-Powered Boating | Power Boating | | Other (specify) | | |
| Gile Dam | | | | | | | | | | | | | | | | | |
| Gile Park | | | | | | | | | | | | | | | | | |
| County C Landing | | | | | | | | | | | | | | | | | |
| Sucker Hole Landing | | | | | | | | | | | | | | | | | |
| Town of Pence Landing | | | | | | | | | | | | | | | | | |
| Island Number <u>29</u> | <u>0</u> | <u>0</u> | | | | | | | | | | | | | | | |

Additional Comments:

Overgrown trail that leads to the rocky ledges. Open space possible for camping. No other trails found as rest of Island not easily accessible on foot via trails. End closest to land is overgrown grasses, could possibly walk over if water is low enough. Lot of woody debris washed up on shorelines. No noted recreational use or erosion.

Recreation Observation Form

Date: 7/2/2020 Time: 1533
 Gile Flowage Storage Project P-15055-000
 Survey Person: MR PJH
 Temperature: 74°F Weather: Sunny Windy Wind Speed: NW 9mph
 Reservoir Elevation: _____
 Any amenities not usable due to low/high reservoir elevations? not possible

Note: Please list primary activity by placing a "P" in the box. Use and "S" for secondary activities.

| Recreation Site | Number of Vehicles | Number of People | Recreation Activities | | | | | | | | | | | Notes | | | |
|-------------------------|--------------------|------------------|-----------------------|---------------|--------------|----------|-------------------------|-----------|------------|---------------|------------------|---------------------|---------------|-------|-----------------|--|--|
| | | | ATV/Snowmobile | Shore Fishing | Boat Fishing | Swimming | Hiking/Walking/ Jogging | Bicycling | Picnicking | Bird Watching | Wildlife Viewing | Non-Powered Boating | Power Boating | | Other (specify) | | |
| Gile Dam | | | | | | | | | | | | | | | | | |
| Gile Park | | | | | | | | | | | | | | | | | |
| County C Landing | | | | | | | | | | | | | | | | | |
| Sucker Hole Landing | | | | | | | | | | | | | | | | | |
| Town of Pence Landing | | | | | | | | | | | | | | | | | |
| Island Number <u>30</u> | <u>0</u> | <u>0</u> | | | | | | | | | | | | | | | |

Additional Comments:

Very thick trees throughout island. Not accessible for campers.
 submerged vegetation on grass end of island. Deeper water could submerge island more
 while lower water could uncover submerged pieces.
 Wind has picked up. feels >9mph white caps. camera battery dead. Switched to phone.

Recreation Observation Form

Date: 7/2/02 Time: 1522

Gile Flowage Storage Project P-15055-000

Survey Person:

Temperature: 73°F Weather: Sunny Wind Speed: NW 9 mph

Reservoir Elevation:

Note: Please list primary activity by placing a "P" in the box. Use and "S" for secondary activities.

Any amenities not usable due to low/high reservoir elevations? Possible

| Recreation Site | Number of Vehicles | Number of People | Recreation Activities | | | | | | | | | | | Notes | | | |
|-------------------------|--------------------|------------------|-----------------------|---------------|--------------|----------|-------------------------|-----------|------------|---------------|------------------|---------------------|---------------|-------|-----------------|--|--|
| | | | ATV/Snowmobile | Shore Fishing | Boat Fishing | Swimming | Hiking/Walking/ Jogging | Bicycling | Picnicking | Bird Watching | Wildlife Viewing | Non-Powered Boating | Power Boating | | Other (specify) | | |
| Gile Dam | | | | | | | | | | | | | | | | | |
| Gile Park | | | | | | | | | | | | | | | | | |
| County C Landing | | | | | | | | | | | | | | | | | |
| Sucker Hole Landing | | | | | | | | | | | | | | | | | |
| Town of Pence Landing | | | | | | | | | | | | | | | | | |
| Island Number <u>31</u> | <u>0</u> | <u>0</u> | | | | | | | | | | | | | | | |

Additional Comments:

mostly trees/shrubs on island, would be very difficult to camp on. No open or large enough space to pitch a camp. Both points are shallow. Tall grasses on one end + rocky/woody debris on other end. No entry access points to get through island. higher water could submerge parts of the island

Recreation Observation Form

Date: 7/2/2022 Time: 1540

Gile Flowage Storage Project P-15055-000

Survey Person: MR RJA

Temperature: 73°F Weather: Sunny windy Wind Speed: NW 10 mph

Reservoir Elevation:

Note: Please list primary activity by placing a "P" in the box. Use and "S" for secondary activities.

Any amenities not usable due to low/high reservoir elevations? No

| Recreation Site | Number of Vehicles | Number of People | Recreation Activities | | | | | | | | | | | Notes | | |
|-------------------------|--------------------|------------------|-----------------------|---------------|--------------|----------|------------------------|-----------|------------|---------------|------------------|---------------------|---------------|-------|-----------------|--|
| | | | ATV/Snowmobile | Shore Fishing | Boat Fishing | Swimming | Hiking/Walking/Jogging | Bicycling | Picnicking | Bird Watching | Wildlife Viewing | Non-Powered Boating | Power Boating | | Other (specify) | |
| Gile Dam | | | | | | | | | | | | | | | | |
| Gile Park | | | | | | | | | | | | | | | | |
| County C Landing | | | | | | | | | | | | | | | | |
| Sucker Hole Landing | | | | | | | | | | | | | | | | |
| Town of Pence Landing | | | | | | | | | | | | | | | | |
| Island Number <u>52</u> | <u>P</u> | <u>P</u> | | | | | | | | | | | | | | |

Additional Comments:

Thick brush on the outside edge of islands. No easy access points to inner islands.
 Blazed through brush; inner island lots of ground cover (leaf litter + ferns) No easy place to set up camp.
 No noted erosion or recreational use.

Recreation Observation Form

Date: 7/2/2022 Time: 1611
 Gile Flowage Storage Project P-15055-000
 Survey Person: MR PJH
 Temperature: 73°F Weather: Sunny Windy Wind Speed: NNW 9 mph
 Reservoir Elevation: _____
 Any amenities not usable due to low/high reservoir elevations? NO

Note: Please list primary activity by placing a "P" in the box. Use and "S" for secondary activities.

| Recreation Site | Number of Vehicles | Number of People | Recreation Activities | | | | | | | | | | | Notes | | | |
|-------------------------|--------------------|------------------|-----------------------|---------------|--------------|----------|-------------------------|-----------|------------|---------------|------------------|---------------------|---------------|-------|-----------------|--|--|
| | | | ATV/Snowmobile | Shore Fishing | Boat Fishing | Swimming | Hiking/Walking/ Jogging | Bicycling | Picnicking | Bird Watching | Wildlife Viewing | Non-Powered Boating | Power Boating | | Other (specify) | | |
| Gile Dam | | | | | | | | | | | | | | | | | |
| Gile Park | | | | | | | | | | | | | | | | | |
| County C Landing | | | | | | | | | | | | | | | | | |
| Sucker Hole Landing | | | | | | | | | | | | | | | | | |
| Town of Pence Landing | | | | | | | | | | | | | | | | | |
| Island Number <u>33</u> | <u>0</u> | <u>0</u> | | | | | | | | | | | | | | | |

Additional Comments:

Smaller island. slight path that is over grown. Could camp with a small tent. No evidence of erosion
 Large amount of old rusted beer cans. Old nest, either goose/duck.
 No other recreational use noted or observed here

Recreation Observation Form

Date: 7/2/2022 Time: 1621

Gile Flowage Storage Project P-15055-000

Survey Person:

Temperature: 73°F Weather: Sunny windy Wind Speed: NNW 9mph

Reservoir Elevation:

Note: Please list primary activity by placing a "P" in the box. Use and "S" for secondary activities.

Any amenities not usable due to low/high reservoir elevations? NO

| Recreation Site | Number of Vehicles | Number of People | Recreation Activities | | | | | | | | | | | Notes | | | |
|-------------------------|--------------------|------------------|-----------------------|---------------|--------------|----------|-------------------------|-----------|------------|---------------|------------------|---------------------|---------------|-------|-----------------|--|--|
| | | | ATV/Snowmobile | Shore Fishing | Boat Fishing | Swimming | Hiking/Walking/ Jogging | Bicycling | Picnicking | Bird Watching | Wildlife Viewing | Non-Powered Boating | Power Boating | | Other (specify) | | |
| Gile Dam | | | | | | | | | | | | | | | | | |
| Gile Park | | | | | | | | | | | | | | | | | |
| County C Landing | | | | | | | | | | | | | | | | | |
| Sucker Hole Landing | | | | | | | | | | | | | | | | | |
| Town of Pence Landing | | | | | | | | | | | | | | | | | |
| Island Number <u>34</u> | <u>0</u> | <u>1</u> | | | | | | | | | | | | | | | |

Additional Comments:

very long + thin island, not very wide. No easy access points to camp or recreate.
 Largely overgrown w/ thick trees + brush, making access difficult to attain.
 Does not seem wide enough to support a camp site. Only enough to potentially set up a small fire pit.

Recreation Observation Form

Date: 7/2/2022 Time: 1648

Gile Flowage Storage Project P-15055-000

Survey Person: MR PJH

Temperature: 73°F Weather: Sunny Windy Wind Speed: NNW 9mph

Reservoir Elevation:

Note: Please list primary activity by placing a "P" in the box. Use and "S" for secondary activities.

Any amenities not usable due to low/high reservoir elevations? No

| Recreation Site | Number of Vehicles | Number of People | Recreation Activities | | | | | | | | | | | Notes | | |
|-------------------------|--------------------|------------------|-----------------------|---------------|--------------|----------|-------------------------|-----------|------------|---------------|------------------|---------------------|---------------|-------|-----------------|--|
| | | | ATV/Snowmobile | Shore Fishing | Boat Fishing | Swimming | Hiking/Walking/ Jogging | Bicycling | Picnicking | Bird Watching | Wildlife Viewing | Non-Powered Boating | Power Boating | | Other (specify) | |
| Gile Dam | | | | | | | | | | | | | | | | |
| Gile Park | | | | | | | | | | | | | | | | |
| County C Landing | | | | | | | | | | | | | | | | |
| Sucker Hole Landing | | | | | | | | | | | | | | | | |
| Town of Pence Landing | | | | | | | | | | | | | | | | |
| Island Number <u>35</u> | <u>0</u> | <u>0</u> | | | | | | | | | | | | | | |

Additional Comments:

Center of island has nice camping site, two fire pits. lots of trails going around the island meeting back in the center. Noted erosion from foot traffic going to site, ~ 2-3 ft dip from top to shore hill (photos) Evidence of boat beached in sand. Beaver evidence also on trees.

Recreation Observation Form

Date: 7/2/2022 Time: 163

Gile Flowage Storage Project P-15055-000

Survey Person: MR Rjt
 Temperature: 730F Weather: Sunny windy Wind Speed: 11W mph

Reservoir Elevation: _____

Note: Please list primary activity by placing a "P" in the box. Use and "S" for secondary activities.

Any amenities not usable due to low/high reservoir elevations? NO

| Recreation Site | Number of Vehicles | Number of People | Recreation Activities | | | | | | | | | | | Notes | | |
|-------------------------|--------------------|------------------|-----------------------|---------------|--------------|----------|-------------------------|-----------|------------|---------------|------------------|---------------------|---------------|-------|-----------------|--|
| | | | ATV/Snowmobile | Shore Fishing | Boat Fishing | Swimming | Hiking/Walking/ Jogging | Bicycling | Picnicking | Bird Watching | Wildlife Viewing | Non-Powered Boating | Power Boating | | Other (specify) | |
| Gile Dam | | | | | | | | | | | | | | | | |
| Gile Park | | | | | | | | | | | | | | | | |
| County C Landing | | | | | | | | | | | | | | | | |
| Sucker Hole Landing | | | | | | | | | | | | | | | | |
| Town of Pence Landing | | | | | | | | | | | | | | | | |
| Island Number <u>36</u> | <u>0</u> | <u>0</u> | | | | | | | | | | | | | | |

Additional Comments:

Small signs of past use, Fire pit & Beer can in middle of island. Slightly difficult to walk through but not a camping island, more lunch/recreate island. In between islands 36 + 35 is a slight connection. If water comes up will split islands more distinctly.

Recreation Observation Form

Date: 7/2/2022 Time: 1707

Gile Flowage Storage Project P-15055-000

Survey Person: MR PJH

Temperature: 72°F Weather: Sunny Wind Speed: NNW 7mph

Reservoir Elevation:

Note: Please list primary activity by placing a "P" in the box. Use and "S" for secondary activities.

Any amenities not usable due to low/high reservoir elevations? NO

| Recreation Site | Number of Vehicles | Number of People | Recreation Activities | | | | | | | | | | | Notes | | |
|-------------------------|--------------------|------------------|-----------------------|---------------|--------------|----------|------------------------|-----------|------------|---------------|------------------|---------------------|---------------|-------|-----------------|--|
| | | | ATV/Snowmobile | Shore Fishing | Boat Fishing | Swimming | Hiking/Walking/Jogging | Bicycling | Picnicking | Bird Watching | Wildlife Viewing | Non-Powered Boating | Power Boating | | Other (specify) | |
| Gile Dam | | | | | | | | | | | | | | | | |
| Gile Park | | | | | | | | | | | | | | | | |
| County C Landing | | | | | | | | | | | | | | | | |
| Sucker Hole Landing | | | | | | | | | | | | | | | | |
| Town of Pence Landing | | | | | | | | | | | | | | | | |
| Island Number <u>37</u> | <u>0</u> | <u>0</u> | | | | | | | | | | | | | | |

Additional Comments:

Thick overgrown trees/bush. Potential campsite but no use observed. Beaver activity seen. Nice shoreline for beaching boats.

Recreation Observation Form

Date: 7/8/2022 Time: 1717

Gile Flowage Storage Project P-15055-000

Survey Person: MR PJH

Temperature: 72°F Weather: Sunny Wind Speed: NNW 7mph

Reservoir Elevation: _____

Note: Please list primary activity by placing a "P" in the box. Use and "S" for secondary activities.

Any amenities not usable due to low/high reservoir elevations? No

| Recreation Site | Number of Vehicles | Number of People | Recreation Activities | | | | | | | | | | | Notes | | |
|-------------------------|--------------------|------------------|-----------------------|---------------|--------------|----------|------------------------|-----------|------------|---------------|------------------|---------------------|---------------|-------|-----------------|--|
| | | | ATV/Snowmobile | Shore Fishing | Boat Fishing | Swimming | Hiking/Walking/Jogging | Bicycling | Picnicking | Bird Watching | Wildlife Viewing | Non-Powered Boating | Power Boating | | Other (specify) | |
| Gile Dam | | | | | | | | | | | | | | | | |
| Gile Park | | | | | | | | | | | | | | | | |
| County C Landing | | | | | | | | | | | | | | | | |
| Sucker Hole Landing | | | | | | | | | | | | | | | | |
| Town of Pence Landing | | | | | | | | | | | | | | | | |
| Island Number <u>38</u> | <u>0</u> | <u>0</u> | | | | | | | | | | | | | | |

Additional Comments:

Very thick Trees + Bush surrounding entire island including very steep banks.
 would be very difficult to try and access on foot. No erosion or recreation activities observed.
 Does have rocky shoreline w/ some fallen trees.

Recreation Observation Form

Date: 7/3/2022 Time: 0745
 Gile Flowage Storage Project P-15055-000
 Survey Person: MR PJH
 Temperature: 58°F Weather: Sunny Wind Speed: SW 1mph
 Reservoir Elevation: _____
 Any amenities not usable due to low/high reservoir elevations? No

Note: Please list primary activity by placing a "P" in the box. Use and "S" for secondary activities.

| Recreation Site | Number of Vehicles | Number of People | Recreation Activities | | | | | | | | | | | Notes | | |
|-------------------------|--------------------|------------------|-----------------------|---------------|--------------|----------|------------------------|-----------|------------|---------------|------------------|---------------------|---------------|-------|-----------------|--|
| | | | ATV/Snowmobile | Shore Fishing | Boat Fishing | Swimming | Hiking/Walking/Jogging | Bicycling | Picnicking | Bird Watching | Wildlife Viewing | Non-Powered Boating | Power Boating | | Other (specify) | |
| Gile Dam | | | | | | | | | | | | | | | | |
| Gile Park | | | | | | | | | | | | | | | | |
| County C Landing | | | | | | | | | | | | | | | | |
| Sucker Hole Landing | | | | | | | | | | | | | | | | |
| Town of Pence Landing | | | | | | | | | | | | | | | | |
| Island Number <u>39</u> | <u>0</u> | <u>0</u> | | | | | | | | | | | | | | |

Additional Comments:

Southern most tip of the island is grassy marsh. Would not be able to camp.
 Thicker trees on inner island make hauling gear difficult w/ better island options to go to.
 North end has nice open rock face but not much camping flat ground. Evidence a boat was tied up and partial fire pit were present. No obvious trails to easily walk to and from boat. No noted erosion.

Recreation Observation Form

Date: 7/3/2022 Time: 0804

Gile Flowage Storage Project P-15055-000

Survey Person: MR PJH

Temperature: 58°F Weather: Sunny Wind Speed: SW 1 mph

Reservoir Elevation: _____

Note: Please list primary activity by placing a "P" in the box. Use and "S" for secondary activities.

Any amenities not usable due to low/high reservoir elevations? Possible

| Recreation Site | Number of Vehicles | Number of People | Recreation Activities | | | | | | | | | | | Notes | | |
|-------------------------|--------------------|------------------|-----------------------|---------------|--------------|----------|------------------------|-----------|------------|---------------|------------------|---------------------|---------------|-------|-----------------|--|
| | | | ATV/Snowmobile | Shore Fishing | Boat Fishing | Swimming | Hiking/Walking/Jogging | Bicycling | Picnicking | Bird Watching | Wildlife Viewing | Non-Powered Boating | Power Boating | | Other (specify) | |
| Gile Dam | | | | | | | | | | | | | | | | |
| Gile Park | | | | | | | | | | | | | | | | |
| County C Landing | | | | | | | | | | | | | | | | |
| Sucker Hole Landing | | | | | | | | | | | | | | | | |
| Town of Pence Landing | | | | | | | | | | | | | | | | |
| Island Number <u>40</u> | <u>0</u> | <u>0</u> | | | | | | | | | | | | | | |

Additional Comments:

Not a Camping Island, way to small. One large boulder rock makes it up, w/ some vegetation on an end. During high water, this will mostly be under water.

Recreation Observation Form

Date: 7/3/2022 Time: 0817

Gile Flowage Storage Project P-15055-000

Survey Person: MR PJH

Temperature: 64°F Weather: Sunny Wind Speed: SSW 3 mph

Reservoir Elevation:

Note: Please list primary activity by placing a "P" in the box. Use and "S" for secondary activities.

Any amenities not usable due to low/high reservoir elevations? No

| Recreation Site | Number of Vehicles | Number of People | Recreation Activities | | | | | | | | | | | Notes | | |
|-------------------------|--------------------|------------------|-----------------------|---------------|--------------|----------|-------------------------|-----------|------------|---------------|------------------|---------------------|---------------|-------|-----------------|--|
| | | | ATV/Snowmobile | Shore Fishing | Boat Fishing | Swimming | Hiking/Walking/ Jogging | Bicycling | Picnicking | Bird Watching | Wildlife Viewing | Non-Powered Boating | Power Boating | | Other (specify) | |
| Gile Dam | | | | | | | | | | | | | | | | |
| Gile Park | | | | | | | | | | | | | | | | |
| County C Landing | | | | | | | | | | | | | | | | |
| Sucker Hole Landing | | | | | | | | | | | | | | | | |
| Town of Pence Landing | | | | | | | | | | | | | | | | |
| Island Number <u>41</u> | <u>0</u> | <u>0</u> | | | | | | | | | | | | | | |

Additional Comments:

Would be a nice camping island if multiple trees were not fallen across the top (photo)
 Easy access to dock a boat or drop off campers. No sign of use or erosion. fallen tree across
 the two islands (42+41). could fall more as time goes. surrounded by vegetation to the south end and continuing
 on towards island 43. Marshy so do not walk through.

Recreation Observation Form

Date: 7/3/2022 Time: 0810

Gile Flowage Storage Project P-15055-000

Survey Person: MR PJH

Temperature: 58°F Weather: Sunny Wind Speed: SW 1mph

Reservoir Elevation:

Note: Please list primary activity by placing a "P" in the box. Use and "S" for secondary activities.

Any amenities not usable due to low/high reservoir elevations? NO

| Recreation Site | Number of Vehicles | Number of People | Recreation Activities | | | | | | | | | | | Notes | | | |
|-------------------------|--------------------|------------------|-----------------------|---------------|--------------|----------|-------------------------|-----------|------------|---------------|------------------|---------------------|---------------|-------|-----------------|--|--|
| | | | ATV/Snowmobile | Shore Fishing | Boat Fishing | Swimming | Hiking/Walking/ Jogging | Bicycling | Picnicking | Bird Watching | Wildlife Viewing | Non-Powered Boating | Power Boating | | Other (specify) | | |
| Gile Dam | | | | | | | | | | | | | | | | | |
| Gile Park | | | | | | | | | | | | | | | | | |
| County C Landing | | | | | | | | | | | | | | | | | |
| Sucker Hole Landing | | | | | | | | | | | | | | | | | |
| Town of Pence Landing | | | | | | | | | | | | | | | | | |
| Island Number <u>42</u> | <u>0</u> | <u>0</u> | | | | | | | | | | | | | | | |

Additional Comments:

Plaque in rock w/ dedication. Pile of eaten fish, not by humans. Island could be campable but no evidence that would indicate any use at this time.
Some trees on island though can move around it free of too much brush.

Recreation Observation Form

Date: 7/3/2022 Time: 0828
 Gile Flowage Storage Project P-15055-000
 Survey Person: MR FJK
 Temperature: 64°F Weather: _____ Wind Speed: SSW 3mph
 Reservoir Elevation: _____
 Any amenities not usable due to low/high reservoir elevations? Possible

Note: Please list primary activity by placing a "P" in the box. Use and "S" for secondary activities.

| Recreation Site | Number of Vehicles | Number of People | Recreation Activities | | | | | | | | | | | Notes | | |
|-------------------------|--------------------|------------------|-----------------------|---------------|--------------|----------|-------------------------|-----------|------------|---------------|------------------|---------------------|---------------|-------|-----------------|--|
| | | | ATV/Snowmobile | Shore Fishing | Boat Fishing | Swimming | Hiking/Walking/ Jogging | Bicycling | Picnicking | Bird Watching | Wildlife Viewing | Non-Powered Boating | Power Boating | | Other (specify) | |
| Gile Dam | | | | | | | | | | | | | | | | |
| Gile Park | | | | | | | | | | | | | | | | |
| County C Landing | | | | | | | | | | | | | | | | |
| Sucker Hole Landing | | | | | | | | | | | | | | | | |
| Town of Pence Landing | | | | | | | | | | | | | | | | |
| Island Number <u>43</u> | <u>0</u> | <u>0</u> | | | | | | | | | | | | | | |

Additional Comments:
 Not really a campable island. As we pulled ^{up} ~~down~~, could see geese using it, lots of goose poo.
 mainly rock with some surrounding aquatic vegetation. No sign of recreational use or erosion.
 If water levels were higher, more of island base would be underwater.

Appendix 8
Island Survey Recreation User Interview Raw
Datasheet

ON-SITE/IN-PERSON RECREATION INTERVIEW

Northern States Power Company – Wisconsin (NSPW or Applicant), d/b/a Xcel Energy, is in the process of applying for an original license from the Federal Energy Regulatory Commission (FERC) to operate and maintain the existing Gile Flowage Storage Project (Gile Flowage or Project). The Project is owned, operated, and maintained by NSPW. The purpose of the Project is to provide water for downstream power generation at NSPW's Saxon Falls (FERC No. 2610) and Superior Falls (FERC No. 2587) hydroelectric projects. To obtain a license for the Gile Flowage, NSPW must submit a final license application to FERC no later than August 18, 2023. As part of the licensing process, NSPW is conducting several environmental studies which will enable FERC to prepare an environmental report. The purpose of this survey is to collect information about recreational use and visitors' experiences at public recreation facilities around the Gile Flowage.

| Interview Location |
|---|
| <input type="checkbox"/> Gile Park |
| <input type="checkbox"/> Town of Pence Landing |
| <input type="checkbox"/> Sucker Hole Landing |
| <input type="checkbox"/> County Highway C Landing |
| <input checked="" type="checkbox"/> Island 28 |

| | |
|------------------------|----------|
| Total Number in Group: | 1 |
| Home Zip Code: | 54970 |
| Interviewer: | ML PJH |
| Date: | 7/2/2022 |
| Time: | 1400 |

RECREATION INTERVIEW QUESTIONS

1. Regarding the Gile Flowage area, do you consider yourself: (Please select only one)

- Regular visitor (3 or more times per year)
- Occasional visitor (1-2 times per year)
- Infrequent visitor (Less than 1 time per year)
- This is my first visit

2. When did you arrive on this trip to the Gile Flowage area?

Arrive Date: 6/30/2022 Thursday

Arrive Time: 1200 am/pm

3. When do you expect to leave the Gile Flowage area?

Departure Date: 7/9/2022

Departure Time: _____ am/pm

4. About how many miles did you travel to get to the Gile Flowage area?

170 miles Redgranite

5. During the last 12 months (including this trip), which month(s) did you visit the Gile Flowage area?
(Check all that apply)

Jan Feb Mar Apr May Jun Jul Aug Sep Oct Nov Dec

6. Which of the following recreation areas did you visit for recreation during the past 12 months?
(Check all that apply)

- | | |
|---|--|
| <input checked="" type="checkbox"/> Gile Park | <input checked="" type="checkbox"/> Reservoir Island (identify island location on map) |
| <input type="checkbox"/> Town of Pence Landing | <input type="checkbox"/> Other (please list below) |
| <input type="checkbox"/> Sucker Hole Landing | <input type="checkbox"/> None of the above |
| <input type="checkbox"/> County Highway C Landing | <u>Island 28</u> |

7. Are you staying overnight in the Gile Flowage area (not including your own home) on this trip?

Yes No

8. If you answered yes to 7, at what type of accommodations will you be staying?
(Please select only one)

- | | |
|--|---|
| <input type="checkbox"/> RV/Auto/Tent Campground | <input checked="" type="checkbox"/> Other (please list below) |
| <input type="checkbox"/> Motel/Hotel | <u>Camping: Island 28</u> |
| <input type="checkbox"/> Bed and Breakfast | |
| <input type="checkbox"/> Vacation or Rental Home | |

9. Which of the following best describes your group during this trip?
(Please select only one)

- Individual
 Adult group (over 21)
 Youth group (under 21)
 Family (with children)
 Mixed Group (various groups and ages)

10. On this trip to the Gile Flowage area, what activities have you or do you expect to participate in?
(Please select all that apply)

- | | | |
|---|--|--|
| <input checked="" type="checkbox"/> Bank fishing | <input type="checkbox"/> Picnicking | <input checked="" type="checkbox"/> Rafting/Tubing |
| <input checked="" type="checkbox"/> Boat fishing | <input checked="" type="checkbox"/> Swimming | <input type="checkbox"/> Wildlife viewing |
| <input checked="" type="checkbox"/> Pleasure boating | <input type="checkbox"/> Sight-seeing | <input type="checkbox"/> Other (please describe below) |
| <input checked="" type="checkbox"/> Personal watercraft | <input type="checkbox"/> Hunting | |



On any trip to the Gile Flowage in the last year, which of the following activities have you participated?
 (Please select all that apply)

| | | |
|---|---------------------------------------|---|
| <input checked="" type="checkbox"/> Bank fishing | <input type="checkbox"/> Picnicking | <input checked="" type="checkbox"/> Rafting/Tubing |
| <input checked="" type="checkbox"/> Boat fishing | <input type="checkbox"/> Swimming | <input type="checkbox"/> Wildlife viewing |
| <input checked="" type="checkbox"/> Pleasure boating | <input type="checkbox"/> Sight-seeing | <input checked="" type="checkbox"/> Other (please describe below) |
| <input checked="" type="checkbox"/> Personal watercraft | <input type="checkbox"/> Hunting | <i>Camping</i> |

11. Of the activities you selected in 10 above, what is the primary activity you participated in or expect to participate in on *this* visit? (Please write answer below)

Primary activity Boat fishing

12. For the primary activity you participated in, please rate the following categories:

| Category | Totally Acceptable | Acceptable | Neutral | Unacceptable | Totally Unacceptable |
|--------------------|--------------------|------------|---------|--------------|----------------------|
| Safety | 5 | 4 | 3 | 2 | 1 |
| Enjoyment | 5 | 4 | 3 | 2 | 1 |
| Crowding | 5 | 4 | 3 | 2 | 1 |
| Overall Experience | 5 | 4 | 3 | 2 | 1 |
| Amenity Condition | 5 | 4 | 3 | 2 | 1 |

If you rated one of the categories above as "unacceptable" or "totally unacceptable", please indicate what could be done to improve the category to "acceptable." (Please write answer below)

13. Please rate all Gile Flowage area recreational activities you participated in today or in the past.

Rating scale is the same as used in 12 above:

- 5 - Totally Acceptable
- 4 - Acceptable
- 3 - Neutral
- 2 - Unacceptable
- 1 - Totally Unacceptable

| Recreation Activity | Gile Park | Town of Pence Landing | Sucker Hole Landing | Highway C Landing | Reservoir Islands |
|---------------------|-----------|-----------------------|---------------------|-------------------|-------------------|
| Bank fishing | | | | | |
| Boat fishing | | | | | 5 |
| Pleasure boating | | | | | |

| | | | | | |
|---------------------|--|--|--|--|---|
| Personal watercraft | | | | | 5 |
| Picnicking | | | | | - |
| Swimming | | | | | - |
| Sight-seeing | | | | | - |
| Hunting | | | | | - |
| Rafting/Tubing | | | | | 5 |
| Wildlife viewing | | | | | - |
| Other | | | | | 5 |

14. Please indicate if low water levels were a problem for any of the following activities at the recreation area(s) you are visiting today:

Circle one number for each:

| Ability to: | No Problem | Small Problem | Neutral | Moderate Problem | Large Problem | No Opinion or N/A |
|--------------------------|------------|---------------|---------|------------------|---------------|--------------------------|
| Swim safely | 5 | 4 | 3 | 2 | 1 | <input type="checkbox"/> |
| Launch/take out boat | 5 | 4 | 3 | 2 | 1 | <input type="checkbox"/> |
| Boat safely | 5 | 4 | 3 | 2 | 1 | <input type="checkbox"/> |
| Use docks | 5 | 4 | 3 | 2 | 1 | <input type="checkbox"/> |
| Shoreline fish | 5 | 4 | 3 | 2 | 1 | <input type="checkbox"/> |
| Access shoreline | 5 | 4 | 3 | 2 | 1 | <input type="checkbox"/> |
| Shoreline scenic quality | 5 | 4 | 3 | 2 | 1 | <input type="checkbox"/> |
| Other (specify below) | 5 | 4 | 3 | 2 | 1 | <input type="checkbox"/> |

Other: _____

15. Please share any additional thoughts or comments you have regarding recreation on the Gile Flowage:

Has family in town so no need to camp but if weather is nice will camp on the islands

Thank you for completing the Recreation Survey!